

Data summary for the Southern and Eastern Scalefish and Shark Fishery: Logbook, Landings and Observer Data to 2019

**Paul Burch, Robin Thomson, Mike Fuller, Roy Deng, Franzis Althaus
and Neil Klaer**

10 August 2020

Australian Fisheries Management Authority
Prepared for the SESSFRAG Data Meeting, 25-26 August 2020

CSIRO Oceans and Atmosphere
3 Castray Esplanade, Hobart, Tasmania, Australia
GPO BOX 1538, Hobart, Tasmania, Australia

Copyright and disclaimer

© 2020 CSIRO To the extent permitted by law, all rights are reserved and no part of this publication covered by copyright may be reproduced or copied in any form or by any means except with the written permission of CSIRO.

Important disclaimer

CSIRO advises that the information contained in this publication comprises general statements based on scientific research. The reader is advised and needs to be aware that such information may be incomplete or unable to be used in any specific situation. No reliance or actions must therefore be made on that information without seeking prior expert professional, scientific and technical advice. To the extent permitted by law, CSIRO (including its employees and consultants) excludes all liability to any person for any consequences, including but not limited to all losses, damages, costs, expenses and any other compensation, arising directly or indirectly from using this publication (in part or in whole) and any information or material contained in it.

Contents

1 Executive Summary	1
2 Introduction	2
2.1 Changes in 2020	2
3 Data	3
3.1 Data sources	3
3.2 Timetable	3
3.3 Data issues for 2019 in 2020	4
4 Methods	6
4.1 Explanatory notes regarding the plots	6
4.2 Species	7
4.3 Zones	8
4.4 Suggested changes	16
A Changes prior to 2020	307
A.1 Changes in 2019	307
A.2 November 2019	307
A.3 October 2019	307
A.4 July and August 2019	308
B Data anomalies in previous reports	309
B.1 Data issues for 2018 in 2019	309
C Zone definitions	311

Contents

1 Executive Summary

This report presents summarised fisheries data for 45 species groups collected from the Southern and Eastern Scalefish and Shark Fishery (SESSF) up to and including 2019. This is the latest in a series of such reports and includes several improvements compared with earlier reports in this series. A small number of plots are presented showing fishery-wide data, but most plots show data by species group. A species group can be a biological species (e.g. eastern Redfish) or a group of species that have been aggregated under a single quota (e.g. flathead) and could be split by region or depth (e.g. eastern and western Deepwater Sharks, eastern and western Pink Ling, inshore and offshore Ocean Perch). This report includes two species groups, not reported on in previous years: Latchet and Squid. These species, along with Frostfish, King Dory and Ocean Jackets are not managed using commercial catch quotas in the SESSF. The definitions used to identify species, and regions, and depth classes, are detailed in the report.

Landed catches are compiled for the Commonwealth component of the SESSF from logbook and catch disposal records (CDR) information. Catches of SESSF species from State jurisdictions New South Wales, Victoria, Tasmania, New South Wales and Western Australia are combined and presented for each species group. A breakdown of State catches for each jurisdiction is available in Althaus et al. (2020).

Effort and catch per unit effort (CPUE) data from Commonwealth vessels is presented. Note that the CPUE shown in this report are geometric means calculated from the catch and effort (always expressed in numbers of shots) data and are not standardized CPUE time series. Standardized CPUE is presented in Sporcic (2020).

Length data collected onboard vessels and in port is available from observer programs run by AFMA and industry. Age data for selected SESSF species is provided by Fish Ageing Services and plots of annual age frequency are presented. Discard rates are estimated from onboard observations of discard weight data, the calculation is described in Deng et al. (2020).

This report does not include any information on recreational catches of SESSF species. A summary of catches from recreational surveys where catch is available in weight is provided in Althaus et al. (2020). Additionally, Althaus (2020) has summarised recreational catch estimates for School Shark, Gummy Shark and Saw Shark, converting catch numbers to weights.

2 Introduction

This report is the latest in a series of reports that present summarised data collected from the Southern and Eastern Scalefish and Shark Fishery. The bulk of the data is collected and stored by the Australian Fisheries Management Authority (AFMA). A copy of the relevant AFMA databases is held at CSIRO where corrections are made to the data, and data from tables that can have quite different formats are merged. That process is currently being documented.

2.1 Changes in 2020

During the processing of the logbook data this year, CSIRO became aware that a number of vessels were reporting a single (invariant) depth in their e-log. Given the importance of fishing depth in the 2020 catch per unit of effort (CPUE) standardisations, SESSF Data Summary, Discard and Catch reports CSIRO requested that SESSFRAG provide out of session advice on this issue. SESSFRAG agreed out of session to the following actions

1. CSIRO undertake a correction for depth records in 2020 (data up to 2019), using shot location and bathymetry data, for boats who are not correctly recording shot depth information, where: Shot location and bathymetry data are used to establish the depth of fishing operations for vessels that have produced invariant depth records.
2. SESSFRAG discuss the matter further in more detail at the SESSFRAG data meeting in August 2020 to determine the best approach for 2021 onwards. With particular emphasis on exploring the benefits of using the start position as a proxy for depth.

The following changes have been made to this report in 2020;

1. The modification of depth records has resulted in changes to the catches of species for which depth is used in separating species groups (e.g. inshore and offshore Ocean Perch and Deepwater Sharks.)
2. Data for 2019 have been added (along with a small amount of additional 2018 data that had not yet been entered into the AFMA database prior to the 2018 summary);
3. The non-quota species Latchet and Squid have been added to this report.
4. Two new species groups have been added to this report in 2020: Squid (CAAB 23 636004 and 23 615000) and Latchet (CAAB 37 288006). These species are not under quota in the SESSF.
5. NSW State catches between 2008 and 2018 have been corrected to use whole weight instead of processed weight. In addition, there have been major data corrections to the catches of some species in recent years as the NSW catch records branch has audited records and reporting requirements changed in 2009 (John Stewart pers. comm.).
6. Discard estimates for 2016-2018 have been adjusted to correct an error where observer records with zero (NA) discards were excluded before estimating discards. In most cases this has resulted in lower estimates of discarded catches, however, the inclusion of the additional data (records with zero discards) has meant that for some species groups and years we are able to estimate discards where we couldn't before.
7. Shark Industry Data Collection Program (SIDaC) length data for species School Shark, Gummy Shark, Blue-Eye Trevalla, Pink Ling and Ribaldo has been added.
8. Age data for School Whiting in 2000 that were found to have lengths incorrectly entered in the age column, this has been corrected by Fish Ageing Services.

3 Data

3.1 Data sources

The data sources included in this report are:

1. Catch Disposal Record (CDR) measurements of the weight of landed catches;
2. AFMA logbook data (including e-logs);
3. AFMA Observer (formerly the ISMP) length measurements made in ports of landing;
4. AFMA Observer length measurements taken onboard fishing vessels;
5. AFMA Observer weight measurements of retained and discarded components of the catch, taken onboard fishing vessels;
6. Length measurements collected by members of the fishing industry (GABIA) onboard trawl vessels fishing in the Great Australian Bight (GAB);
7. SIDaC length data for species School Shark, Gummy Shark, Blue-Eye, Trevalla, Pink Ling and Ribaldo;
8. Length measurements of Blue Warehou collected by members of the fishing industry onboard trawl vessels;
9. Estimates of abundance derived from catch and effort data collected by vessels participating on the South East Trawl Fishing Industry Survey (SET FIS);
10. SET FIS length measurements made onboard survey vessels;
11. Estimates of abundance derived from catch rate data collected by vessels participating on the Great Australian Bight Fishing Industry Survey (GAB FIS);
12. GAB Fishing Industry Survey (GAB FIS) length measurements made onboard survey vessels;
13. Discard estimates, calculated by CSIRO using Observer data (Deng et al., 2020);
14. State catches provided by NSW, Vic, SA and Tasmanian state agencies (for more details see Althaus et al. (2020)); note that State catches of flathead other than Tiger Flathead are not considered, and
15. TACs (which are available on AFMA's Catch Watch website).

There are two additional data sources that are available but not included in this document as they are added separately to stock assessments and we do not want to add them twice. These data sources are.

1. Length measurements of blue grenadier taken during the spawning fishery are available but not used - source unclear but likely to have been part of work for a PhD;
2. Additional length measurements of western Gemfish are available but not used - source unknown;

3.2 Timetable

A timetable of dates by which data must be received by CSIRO in order to incorporate it into reports and stock assessments in the same year, is shown in Table 3.1. In 2020, age data for Gummy Shark was not available in time to include in this report. Fish Ageing Services expect

this data to be available in early September and CSIRO will endeavour to include it in the 2020 Gummy Shark stock assessment.

Table 3.1: Schedule of dates by which CSIRO needs to receive data for inclusion in data processing

Source	Date
AFMA database (logbook, CDR, Observer)	30 April
Age data from FAS	30 June
State catches	30 June
GAB industry data	30 June
FIS data	30 June

3.3 Data issues for 2019 in 2020

Anomalies noted in the 2019 data in 2020 include:

1. There is discrepancy between logbook and CDR catches for Orange Roughy, CDR catches are higher than logbook catches in the southern zone and logbook catches are higher than CDR catches in the western zone. This may be due to errors in assigning zone to logbook records.

Anomalies observed in previous years are available in Appendix B.

A comparison of logbook catch totals, by quota species and by year, revealed species that had CDR totals that were more than 25% greater than their logbook totals, during the most recent five years (Table 3.2). Similarly, some species had CDR totals that were more than 25% lower than their logbook totals, during the most recent five years (Table 3.3). Note, however, that the CDR records only those catches that were subject to quota whereas the logbook can include additional catches. For example (choosing the most bizarre example), Jackass Morwong are not under quota in the GAB trawl fishery so that a catch of Morwong made by a trawl vessel in the GAB could be entered into the logbook but not the CDR, whereas a catch of Morwong made alongside by a line or gillnet vessel would be entered into both the logbook and CDR records.

Interestingly, Blue Warehou appears in both tables, having a much higher logbook total in 2015 and 2016, but much lower in 2017 and 2018. Further investigation showed some large shots containing Blue Warehou that were recorded in logbook as 'Black Trevally' a non-quota species, and several small shots where Blue Warehou were recorded in the CDR but not the logbook. When Blue Warehou was reported in the logbook, it typically had a similar catch tonnage in the CDR and the logbook.

Table 3.2: Quota species whose CDR total catch exceeded their logbook total catch by more than 25% during the most recent five years. Diff represents the proportion difference between the CDR and logbook and Ratio the ratio between them. Catches are in tonnes.

Year	SpName	Logbook	CDR	Diff	Ratio
2019	John Dory	47.1	66.4	0.29	1.41
2015	Gemfish West	44.4	61.9	0.28	1.39
2016	Gemfish West	46.9	73.4	0.36	1.57
2018	Gemfish West	36.6	59.0	0.38	1.61
2015	Orange Roughy South	8.2	34.0	0.76	4.15
2016	Orange Roughy South	13.1	48.4	0.73	3.69
2017	Orange Roughy South	18.5	73.8	0.75	3.99
2018	Orange Roughy South	9.6	53.2	0.82	5.52
2019	Orange Roughy South	18.4	93.0	0.80	5.04
2016	Orange Roughy West	19.7	28.0	0.29	1.42
2015	Deepwater Shark East	10.7	19.0	0.44	1.79
2016	Deepwater Shark East	12.1	26.2	0.54	2.17
2017	Deepwater Shark East	10.5	21.5	0.51	2.05
2018	Deepwater Shark East	12.1	22.5	0.46	1.86
2019	Deepwater Shark East	12.5	25.0	0.50	2.00
2017	Blue Warehou	12.5	26.3	0.52	2.10
2018	Blue Warehou	32.6	47.3	0.31	1.45

Table 3.3: Quota species whose CDR total catch was more than 25% lower than their logbook total catch during the most recent five years. Diff represents the proportion difference between the logbook and CDR and Ratio the ratio between them. Catches are in tonnes.

Year	SpName	Logbook	CDR	Diff	Ratio
2015	Orange Roughy Cascade	16.0	2.0	-6.96	0.13
2015	Orange Roughy West	44.6	19.9	-1.24	0.45
2017	Orange Roughy West	57.5	24.0	-1.39	0.42
2018	Orange Roughy West	50.7	14.6	-2.47	0.29
2019	Orange Roughy West	79.3	29.1	-1.72	0.37
2017	Bight Redfish	447.8	329.2	-0.36	0.74
2015	Blue Warehou	5.3	3.6	-0.44	0.69
2016	Blue Warehou	18.0	9.1	-0.97	0.51

4 Methods

The plots in this report do not have captions, instead, we described the plots below.

4.1 Explanatory notes regarding the plots

1. *FIS and Industry length* measurements are often made before the catch is sorted into retained and discarded components. All of these measurements, both sorted and unsorted, are combined in this report.
2. *CPUE* series are plotted as a combination of solid and dashed lines. Any data point that is based on fewer than 20 records is joined by dashed lines to adjacent points. Points based on larger numbers of records are joined using solid lines. Lines are not drawn to a year for which there is no data point. The CPUE time series are divided by their mean before plotting, these mean values are shown in the plot legend.
3. *SET FIS abundance* estimates are plotted as points, not lines, because they are available biennially. Points whose CV is greater than 0.3 are plotted as open circles, those with lower CVs are solid circles. SET FIS abundance indices are calculated using the original (FIS 1) methodology (Peel et al., 2013).
4. *Discards* expressed as discard weight divided by total weight (i.e. discard plus retained weight) are shown as a red bar chart, these data were calculated from ISMP onboard observer data as reported in Thomson et al. (2018a). This work represents a recalculation of values previously calculated by Judy Upston (CSIRO) and reported in a series of 'discard reports'. See Thomson et al. (2018a) for a full explanation.
5. *ISMP Port and GAB Industry length frequencies*: this plot shows ISMP lengths measured in port (blue bars, and black and blue alternating sample size shown below the plot - the colours alternate because large values in adjacent years tend to merge). This plot also shows lengths collected onboard GAB vessels by industry members (black line, and upper, black, row of sample sizes).
6. *Length frequencies: ISMP onboard etc*: ISMP length measurements made onboard are shown as *green bars*, overlaid by SET FIS (*orange line*), GAB FIS (*purple line*), and Industry onboard measurements of blue warehouse (*black line*). Sample sizes are shown below the plot in corresponding colours, except for the ISMP sample sizes, which are shown in alternating black and blue in the lowest row.
7. *Length frequencies for discarded* fish measured onboard by ISMP observers are shown in grey both as part of a stacked histogram along with the green retained catch, and separately below that plot (for clarity, because the discarded catch can be very small and therefore hard to see in the stacked plot). Open bars indicate sample size below 50 fish.
8. The plots consisting of *coloured squares* indicate the ratio of sample number to catch weight - *red* indicates low sampling relative to catch whereas *green* indicates high sampling relative to catch and intermediate values are shown on a green-yellow-orange-red scale. Note that the sum of the catches on these plots will not match annual totals on other plots if there are records for which zone, or gear entries are missing. *Black numbers* indicate numbers of fish sampled, and *blue numbers* give logbook catch in tonnes.

4.2 Species

Species groups are identified using the CAAB code field in the logbook and observer datasets or by providing a list of CAAB codes to State agencies when asking them for landed catch information. In the CDR database the UnitCode field was used, and CSIRO worked closely with AFMA to ensure that the same lists of CAAB code are used by both agencies. The CAAB codes used are shown in Table 4.1. Note that in the pages that follow, some species groups have been divided either spatially (into east and west components) or, in the case of Ocean Perch, into deep and shallow components. On those cases, the proportional split from the logbook catch totals was applied to the CDR data to produce an estimate of CDR catch for each component.

Table 4.1: CAAB codes used for each of the quota species

Species	CAAB
Alfonsino	37258002
Flathead	37296000, 37296001, 37296003, 37296007, 37296035, 37296037
Jackass Morwong	37377003
John Dory	37264004
Redfish	37258003
Royal Red Prawn	28714005
School Whiting	37330014
Silver Trevally	37337062
Ocean Jackets	37465000, 37465006
Frostfish	37440002, 37440000
King dory	37264001
Blue eye Trevalla	37445001, 37445014
Blue Grenadier	37227001
Blue Warehou	37445005
Gemfish	37439002
Pink Ling	37228002
Mirror Dory	37264003
Ocean Perch	37287001, 37287901, 37287093
Silver Warehou	37445006
Ribaldo	37224002
Orange Roughy	37255009
Oreos	37266001, 37266004, 37266005, 37266006, 37266902
Smooth Oreo	37266003
Deepwater Shark	37020000, 37020002, 37020003, 37020004, 37020005, 37020012, 37020013, 37020015, 37020019, 37020021, 37020024, 37020025, 37020027, 37020028, 37020029, 37020030, 37020031, 37020032, 37020033, 37020905, 37020906, 37020907
Bight Redfish	37258004
Deepwater Flathead	37296002
School Shark	37017008
Gummy Shark	37017001
Saw Shark	37023000, 37023001, 37023002, 37023900
Elephantfish	37043000, 37043001, 37044000, 37043901, 37044902
Latchetfish	37288006
Squid	23615000, 23636004

4.3 Zones

Logbook and onboard observer records contain precise position information (latitude and longitude). We assigned each position to a fishing zone, each species or quota basket is assigned to one of a set of *zone schemes* (Table 4.2).

Table 4.2: The zonation scheme to which each species or quota group is assigned

	Species	Scheme
1	Alfonsino	ECDW
2	Flathead	SEF
3	Jackass Morwong	SEF
5	John Dory	SEF
6	Redfish	SEF
7	Royal Red Prawn	SEF
8	School Whiting	SEF
9	Silver Trevally	SEF
10	Ocean Jackets	SEF
11	Frostfish	SEF
12	King dory	SEF
13	Latchetfish	SEF
14	Squid	SEF
15	Blue eye Trevalla	SEF
16	Blue Grenadier	SEF
17	Blue Warehou	SEF
19	Gemfish	SEF
22	Pink Ling	SEF
24	Mirror Dory	SEF
26	Ocean Perch	SEF
28	Silver Warehou	SEF
29	Ribaldo	SEF
30	Orange Roughy	ORO
35	Oreos	ORO
36	Smooth Oreo	ORO
38	Deepwater Shark	SEF
40	Bight Redfish	SEF
41	Deepwater Flathead	SEF
42	School Shark	SHK
43	Gummy Shark	SHK
44	Saw Shark	SHK
45	Elephantfish	SHK

The zone schemes are shown in Figures 4.3 to 4.3, and their definitions are shown in TableC.1 in Appendix C. These are, for the most part, the same zone definitions that have been used for previous reports and by most authors of SESSF reports (as far as we have been able to ascertain). Differences that might have occurred in the past, or that have been implemented by us are:

1. The *zone 10-20 boundary* was shifted from the NSW-VIC border northwards to 36 degrees 45'S during the early 2000s (a decision made during a SEFAG meeting);

2. There was a slightly different definition of *western boundary for the GAB* in the 'orange roughy scheme' (115.133) and the 'SET scheme' (115); we now apply the orange roughy scheme's definition of the GAB to orange roughy from that region whereas previous version of this report used the SET definition;
3. AFMA requested that we add a sub-zone to the orange roughy scheme to identify catches taken at *Pedra Branca* (see map and caption below);
4. The ISMP divides the *GAB into 4 sub-zones* whereas CSIRO divides it into 5; we retained the CSIRO sub-zones (but note that this creates ambiguity when interpreting Port length sampled and age data, where zone is sometimes provided as 81, 82, 83, 84);
5. We have added a zone called '*north*' to the 'SET scheme' that lies north of zone 10 and consists of three sub-zones that were used by Malcolm Haddon for blue-eye trevalla analyses;

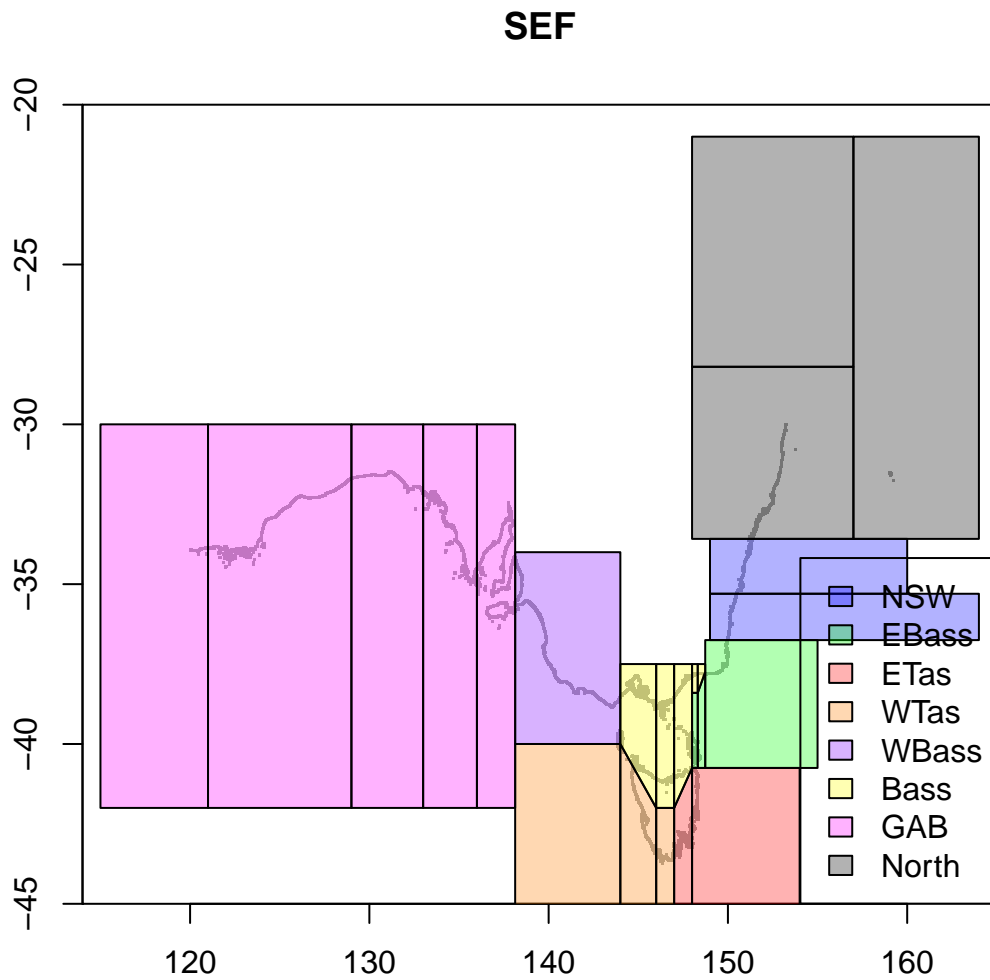


Figure 4.1: The zones making up the south east fishery zone scheme, SEF. The GAB zone is divided into sub-zones 81-85, and Bass Strait can be divided at 147E longitude onto an eastern and western component.

ECDW

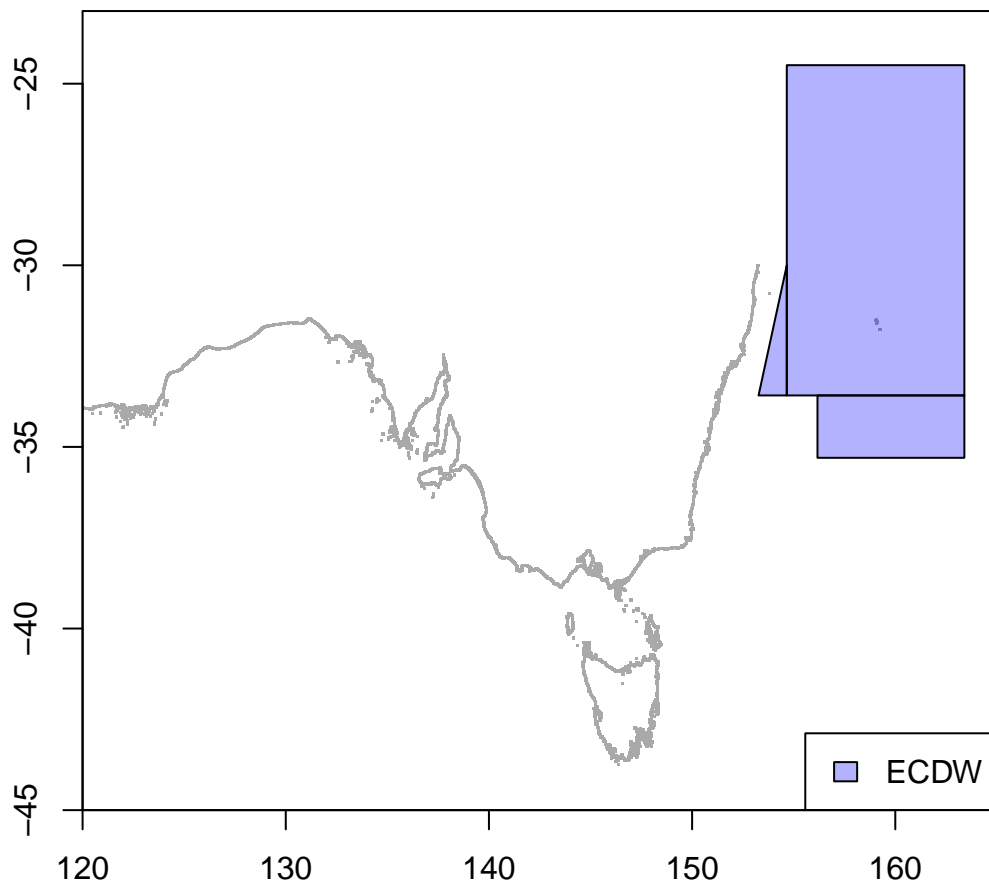


Figure 4.2: The zones making up the east coast deepwater scheme, ECDW.

SHK

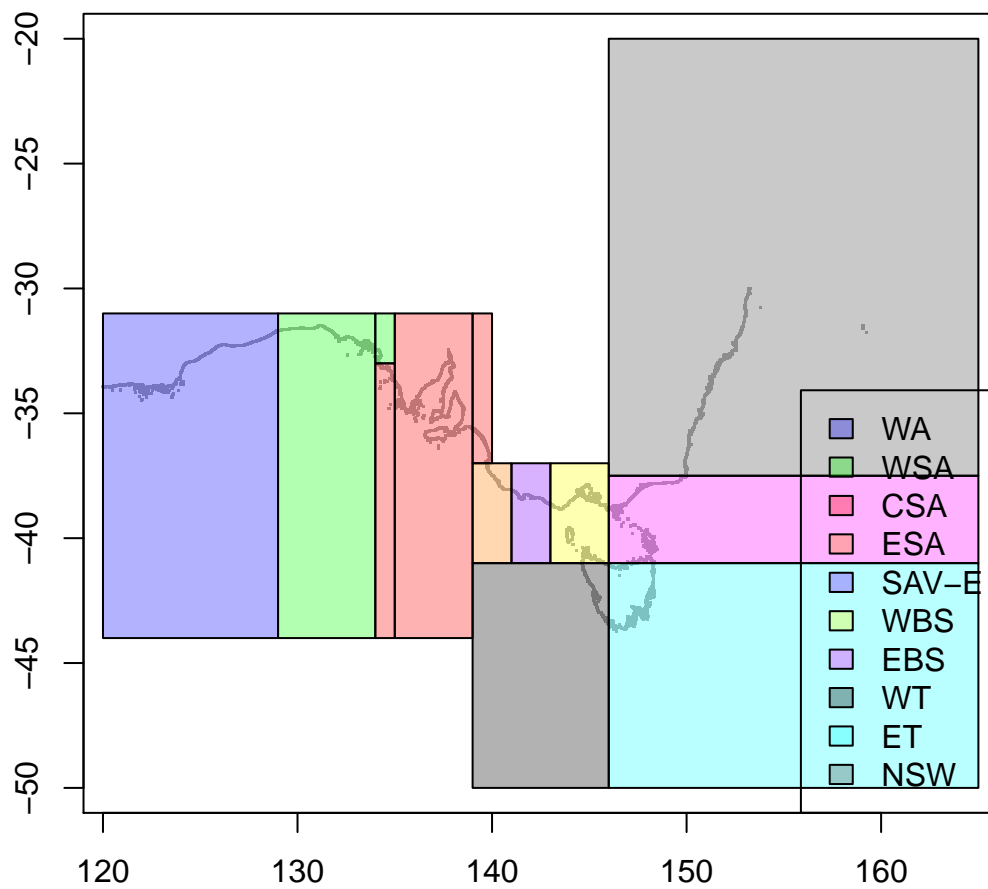


Figure 4.3: The zones making up the shark zone scheme, SHS. The ESA zone (also known as SAV-W) and the SAV-E zone are sometimes combined into a single SAV zone.

GEM

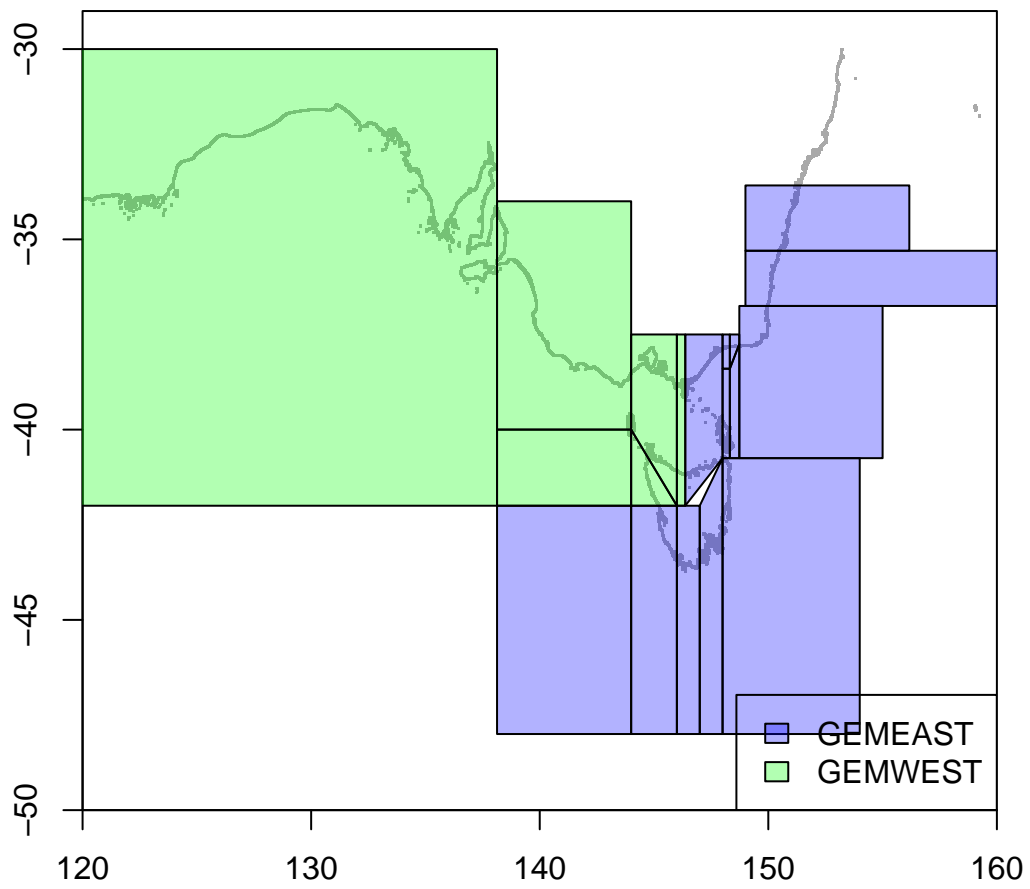


Figure 4.4: The zones making up the gemfish zone scheme, GEM.

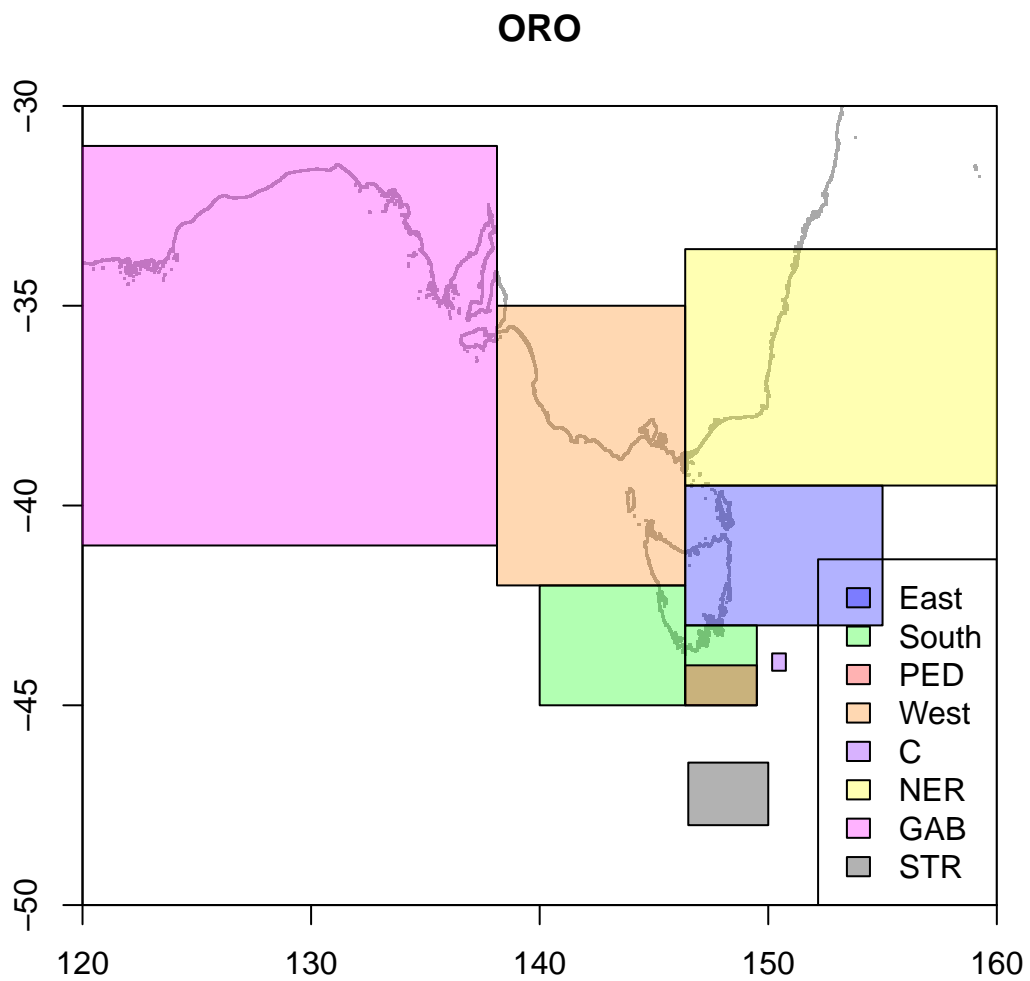


Figure 4.5: The zones making up the orange roughy zone scheme, ORO. The zone PED (Pedra Branca) is a new zone, added at the request of AFMA.

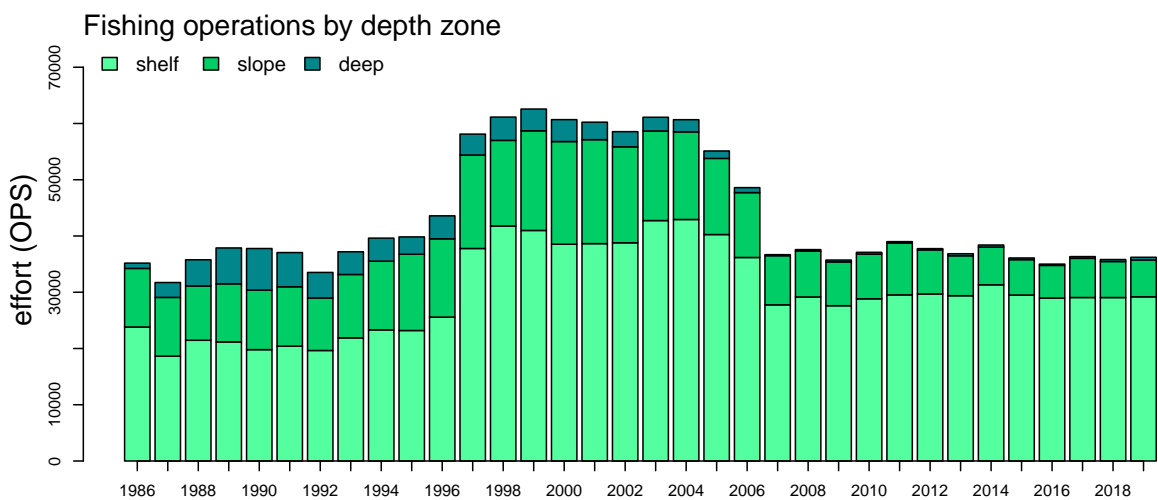
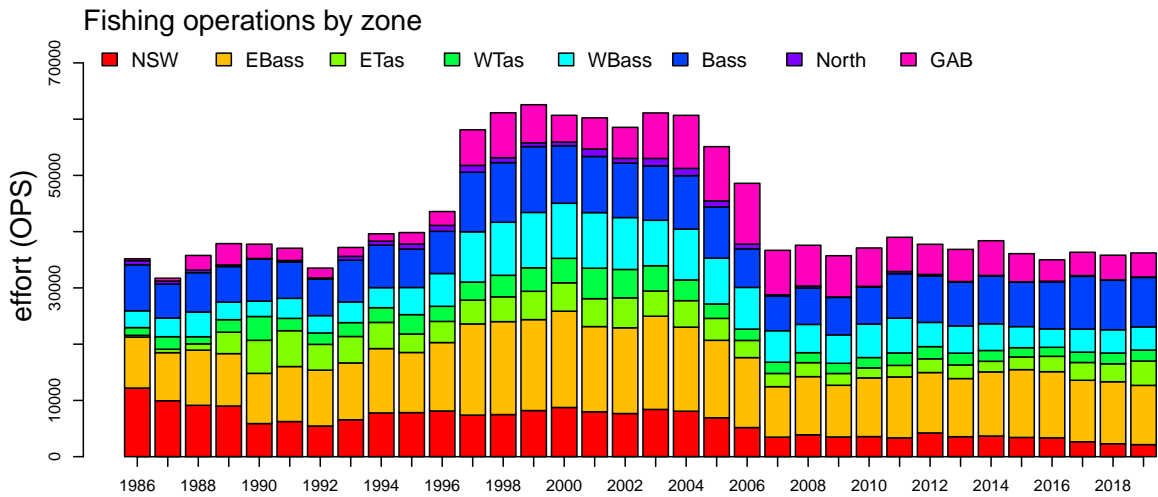
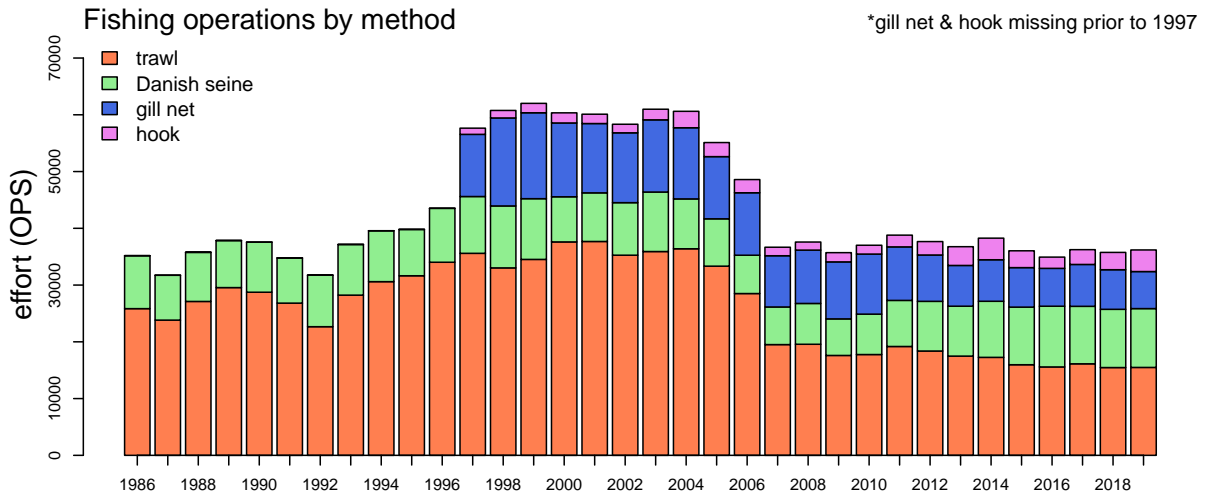
4.4 Suggested changes

Suggested changes to future versions of this report are:

1. Anomalously short or long length measurements are not plotted but are instead excluded from the plots. It would be preferable to treat the smallest and largest length bins displayed in the report as 'plus' or 'minus' bins that aggregate samples that would otherwise not appear on the plots. This would serve as an indicator of mis-recorded lengths.
2. It might be useful to include an indication of how closely the collected sample sizes match the target sizes.
3. Ageing data collecting during the SET FIS are plotted, however, other scientific collections are not displayed. This includes one year of Silver Trevally sampling and recent Blue-Eye Trevalla samples.
4. The SET FIS used to be conducted during both summer and winter but the winter component was dropped. We plot lengths collected during both seasons, but it would be better to plot the summer and winter length frequencies separately.
5. It would be useful to plot the onboard and port length frequencies together on the same plot, to highlight any differences.
6. It might be better to display the logbook catches (on the plot that shows CDR totals, and TACs) as a stacked barplot.
7. CVs are calculated along with the discard estimates, and in future it would be useful to add error bars to the discard rates.
8. GAB FIS abundance estimates have been obtained and loaded into CSIRO's data system, but have not yet been plotted in this report.
9. CPUE data are influenced by the level of discarding that occurs, so a line showing discard rate on the CPUE/Abundance plot might be informative.
10. An attempt is being made by the fishing industry to improve the discard reporting in the logbook, so perhaps a logbook-derived discard rate time series could be added to the discard plot.
11. A line that shows the sum of all TACs could be added to the plot that shows the sum of all quota species caught.
12. Coloured cell plots could be added for SET FIS and GAB FIS length sampling.
13. An aggregated set of plots for inshore plus offshore ocean perch would be useful.

Southern and Eastern Scalefish and Shark Fishery

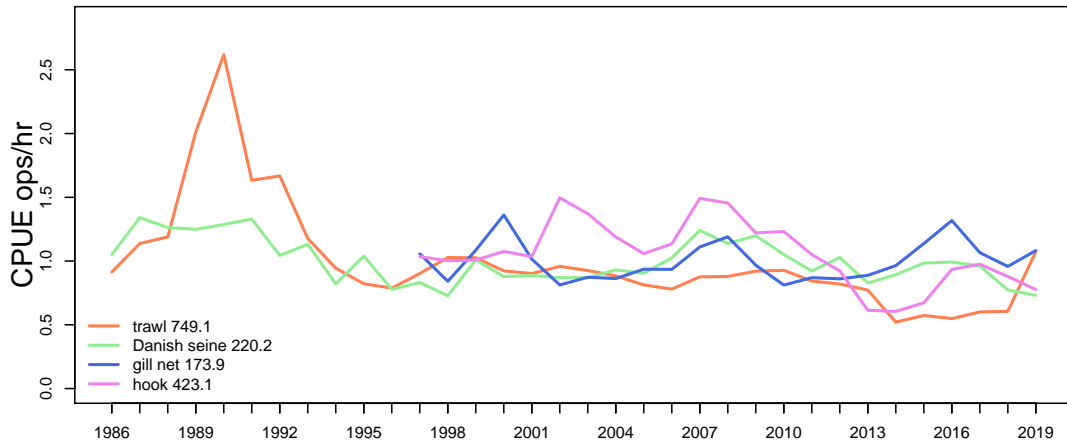
Mon Aug 10 14:54:37 2020



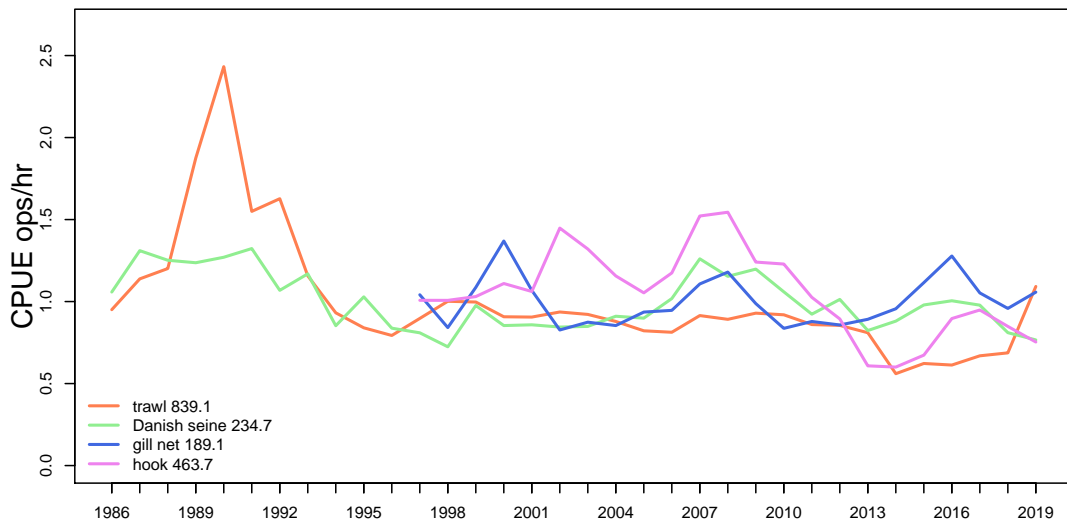
Southern and Eastern Scalefish and Shark Fishery

Mon Aug 10 14:54:37 2020

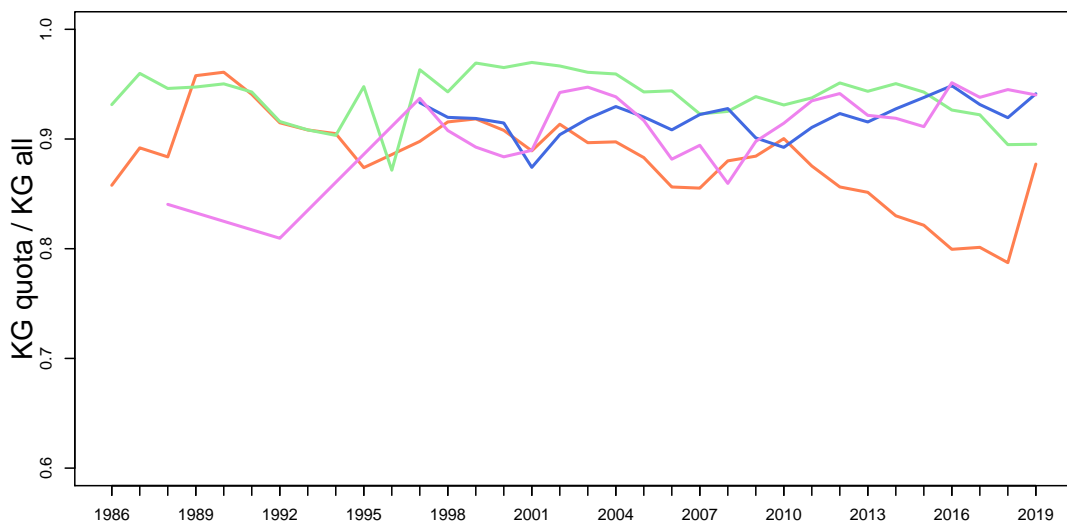
CPUE for all quota species



CPUE for all reported KG



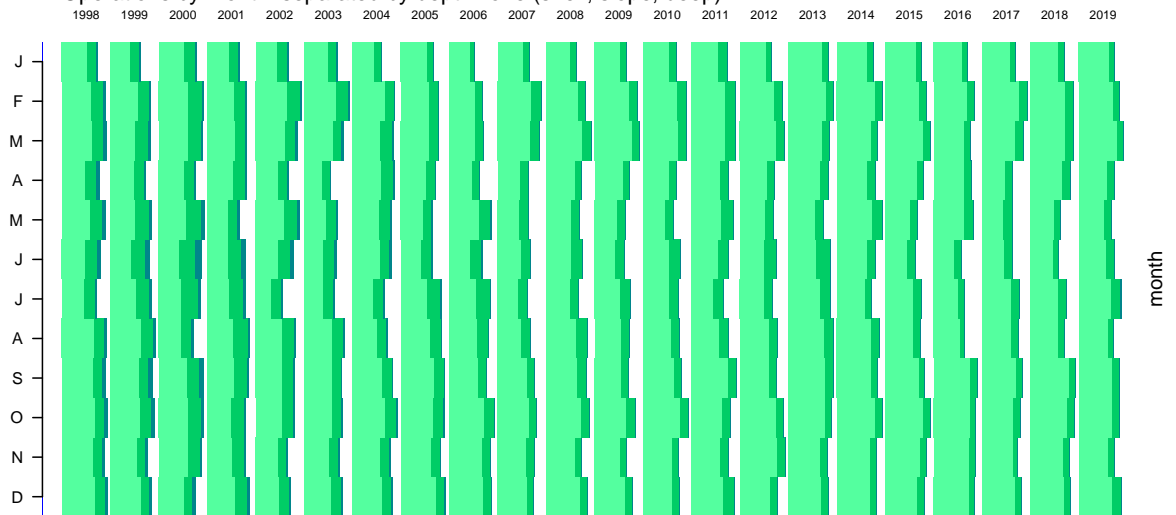
Proportion of total reported catch that are quota species



Operations by month: separated by method (trawl, Danish seine, gill net, hook)

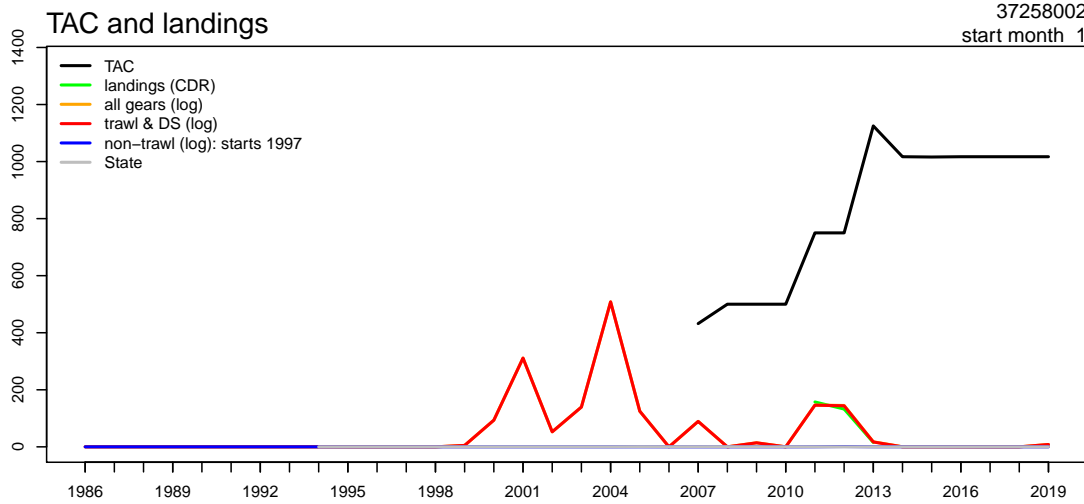


Operations by month: separated by depth zone (shelf, slope, deep)

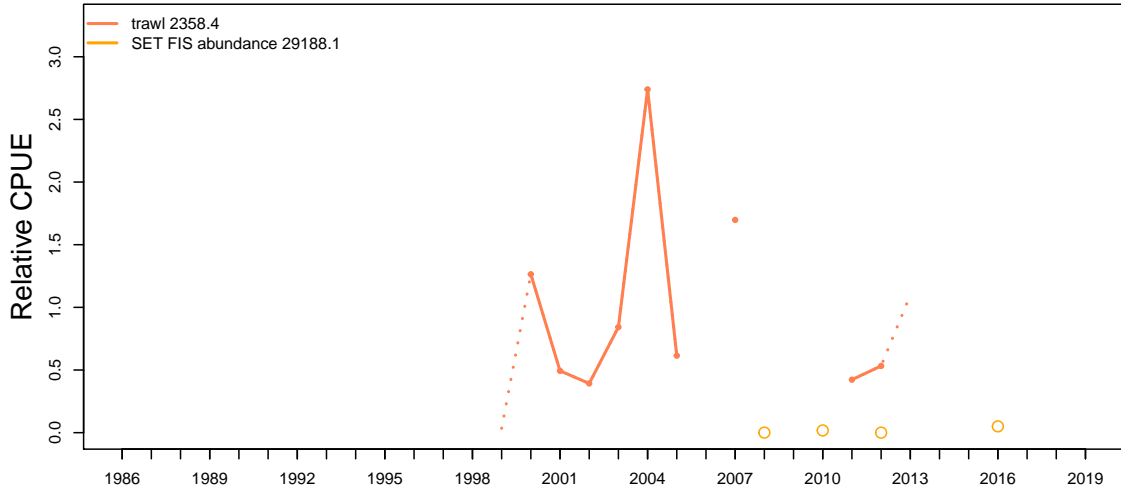


Alfonsino

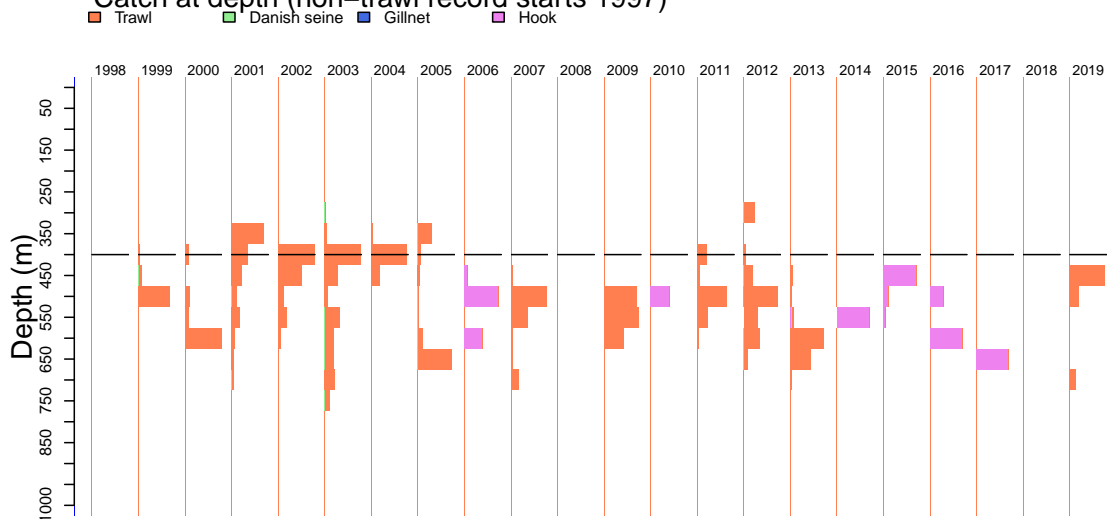
Mon Aug 10 14:54:39 2020
region ALL unit code ALF sa code ALF
37258002
start month 1



Geometric mean CPUE & SET FIS abundance



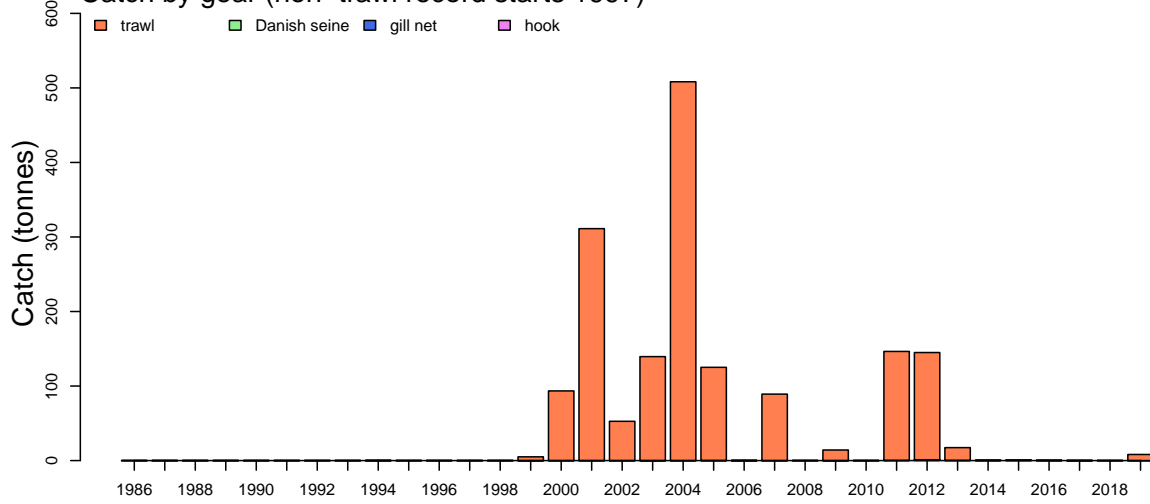
Catch at depth (non-trawl record starts 1997)



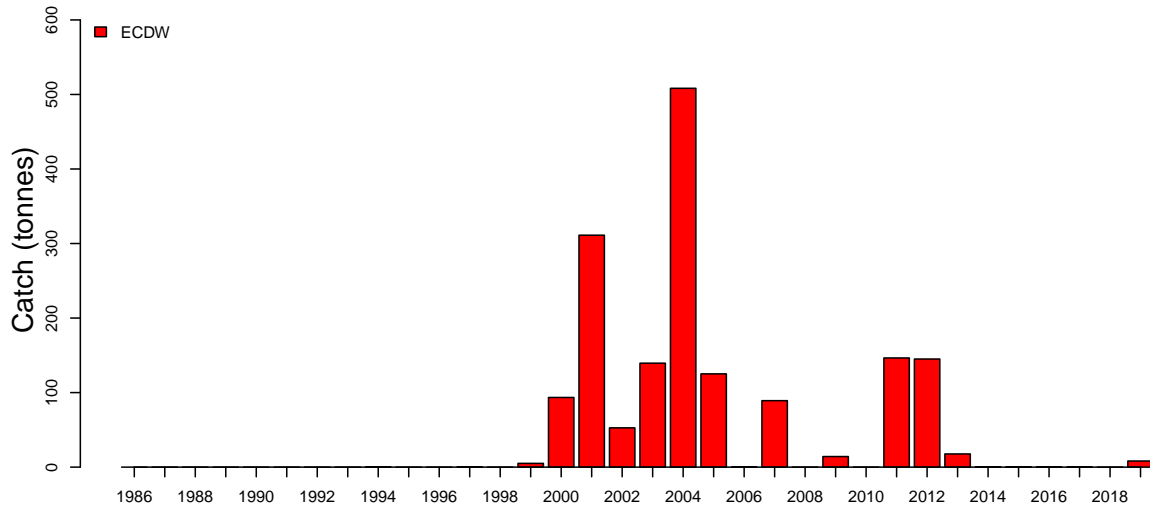
Alfonsino

Mon Aug 10 14:54:39 2020

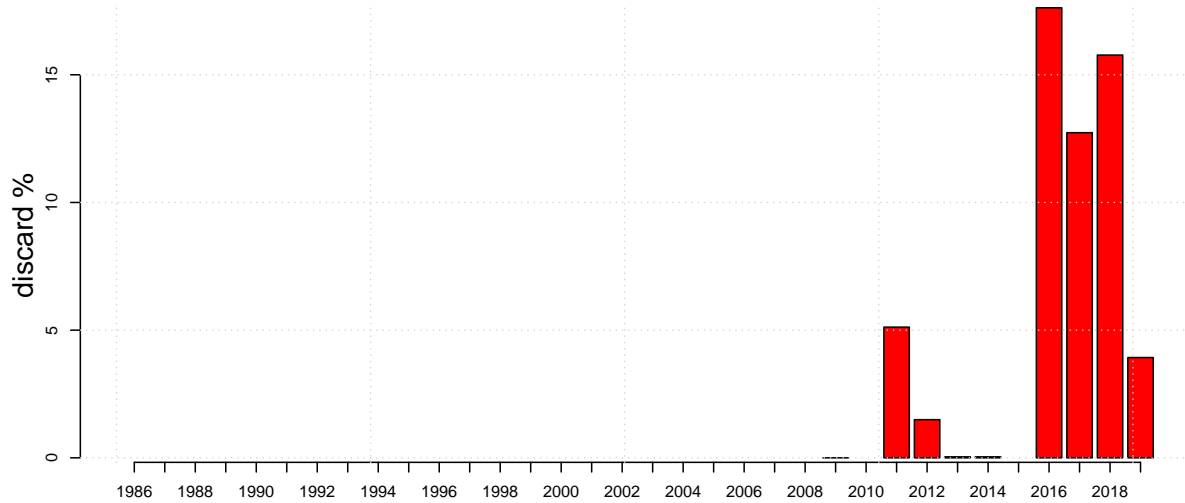
Catch by gear (non-trawl record starts 1997)



Catch by zone



Discards

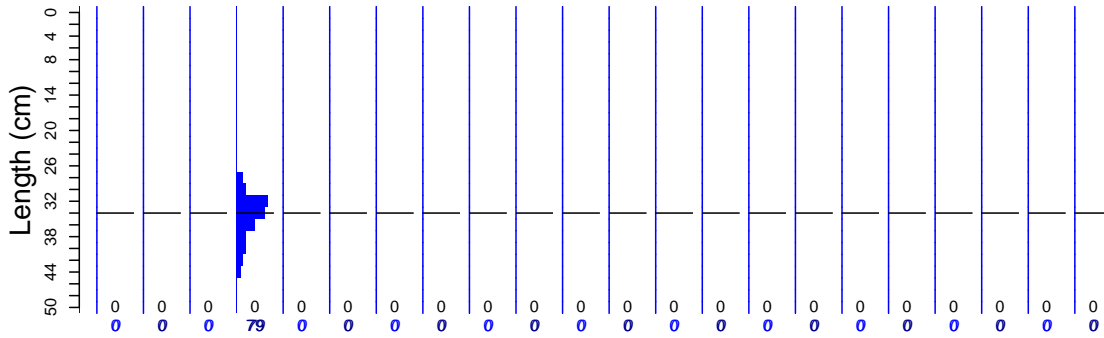


Alfonsino

Mon Aug 10 14:54:40 2020

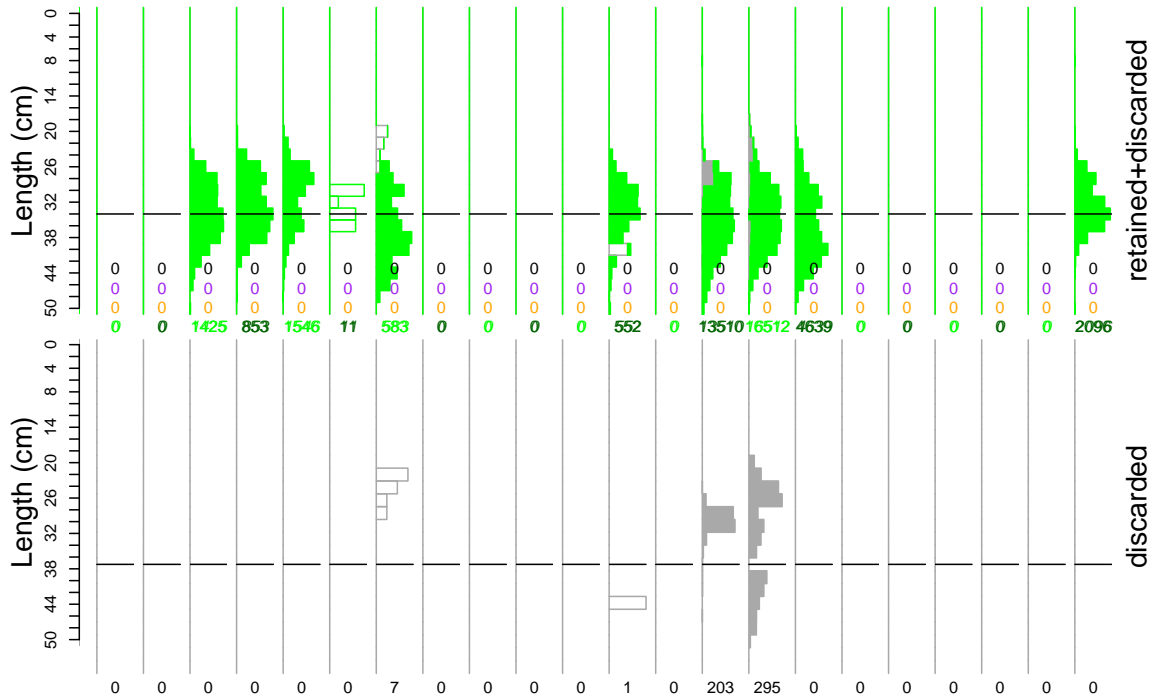
Length frequencies: ISMP Port, GAB Industry

1998 1999 2000 2001 2002 2003 2004 2005 2006 2007 2008 2009 2010 2011 2012 2013 2014 2015 2016 2017 2018 2019

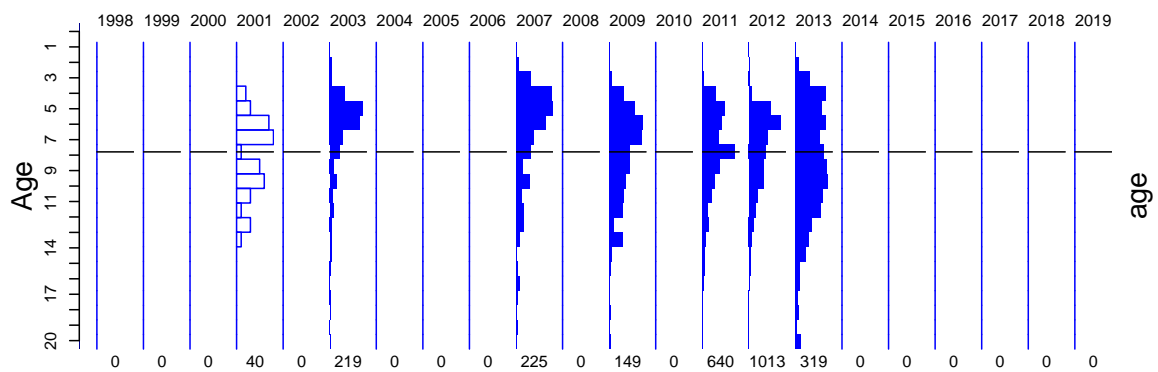


Length frequencies: ISMP Onboard, SET FIS winter, GAB FIS, Industry

1998 1999 2000 2001 2002 2003 2004 2005 2006 2007 2008 2009 2010 2011 2012 2013 2014 2015 2016 2017 2018 2019



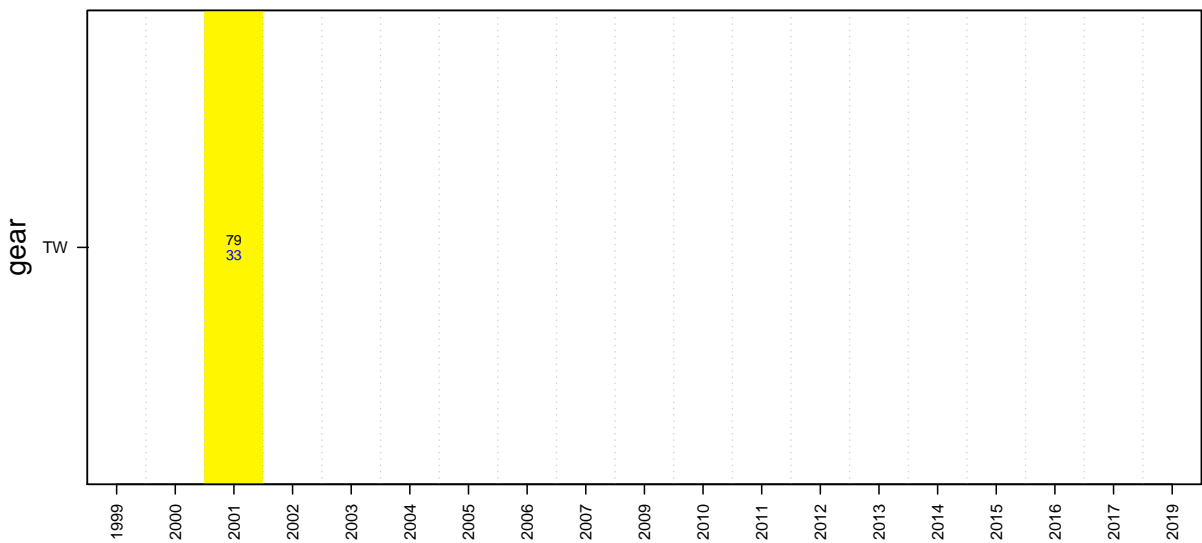
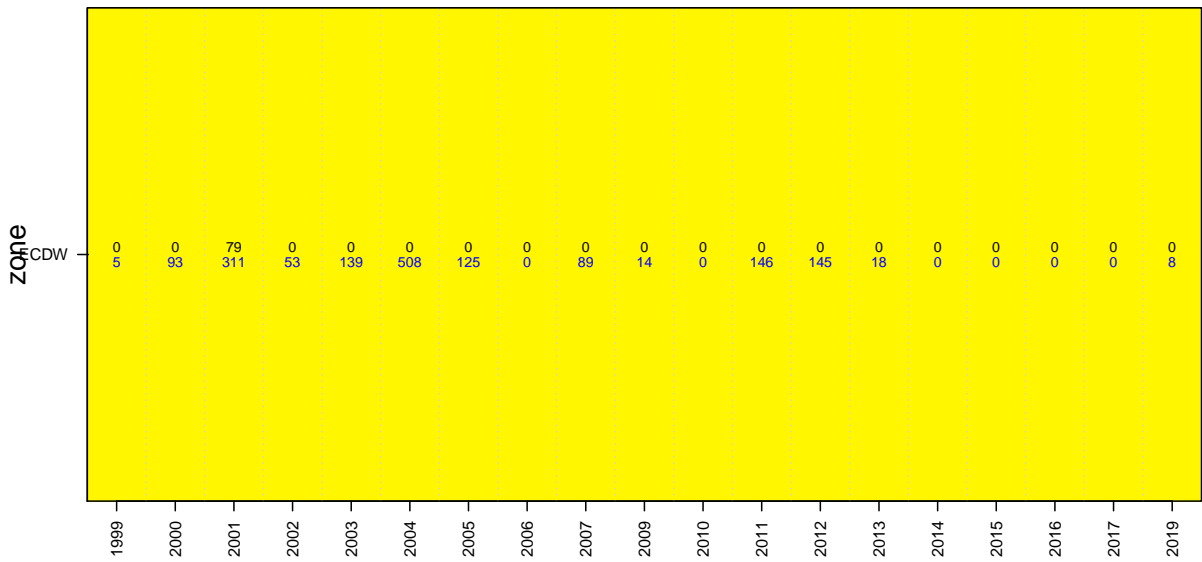
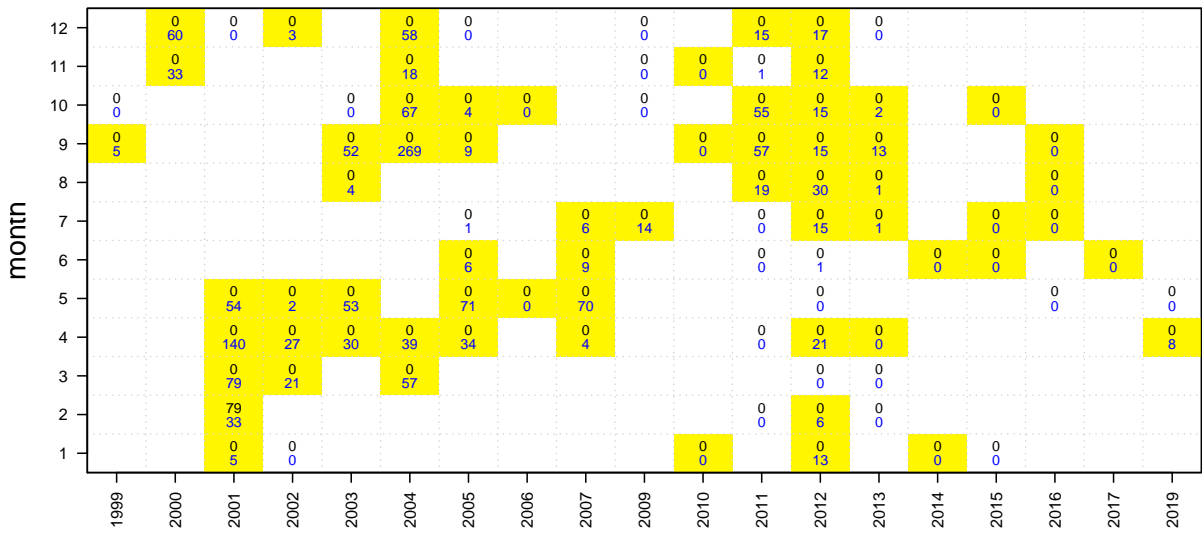
Age frequency



Alfonsino

Port length data

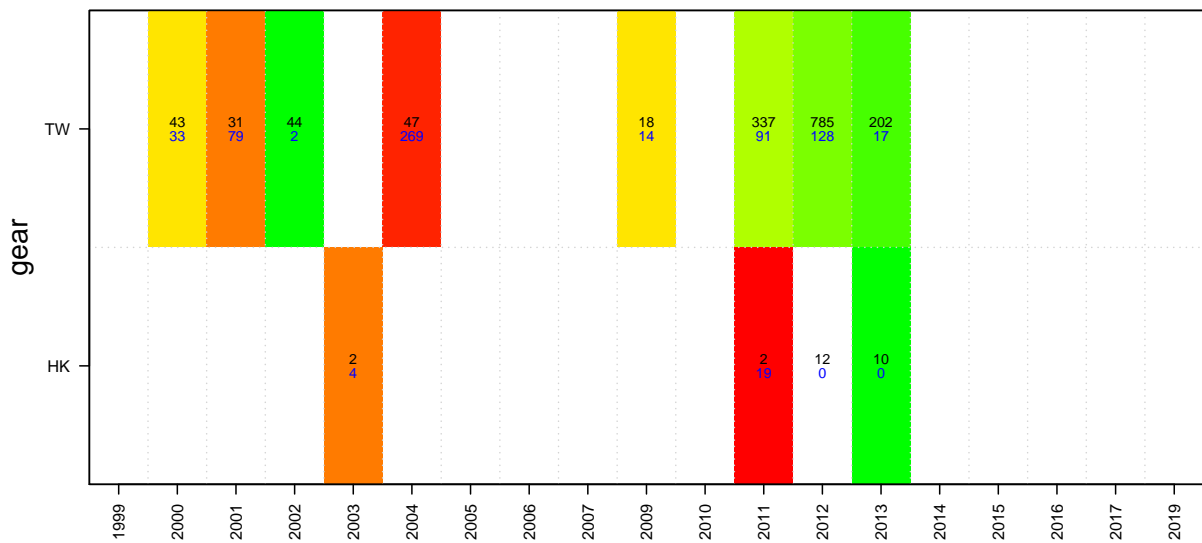
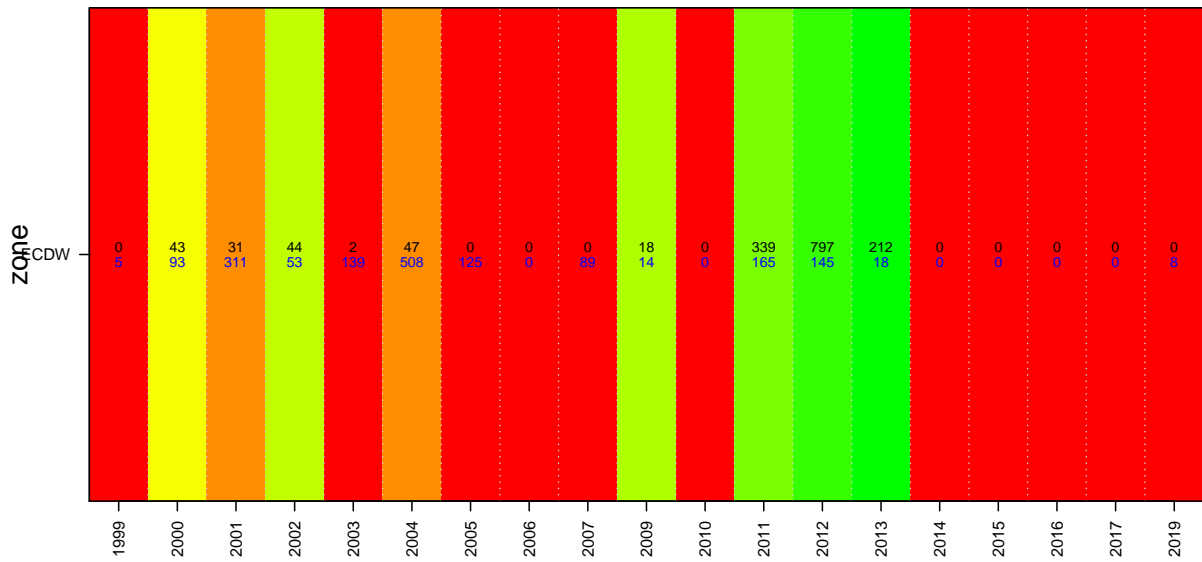
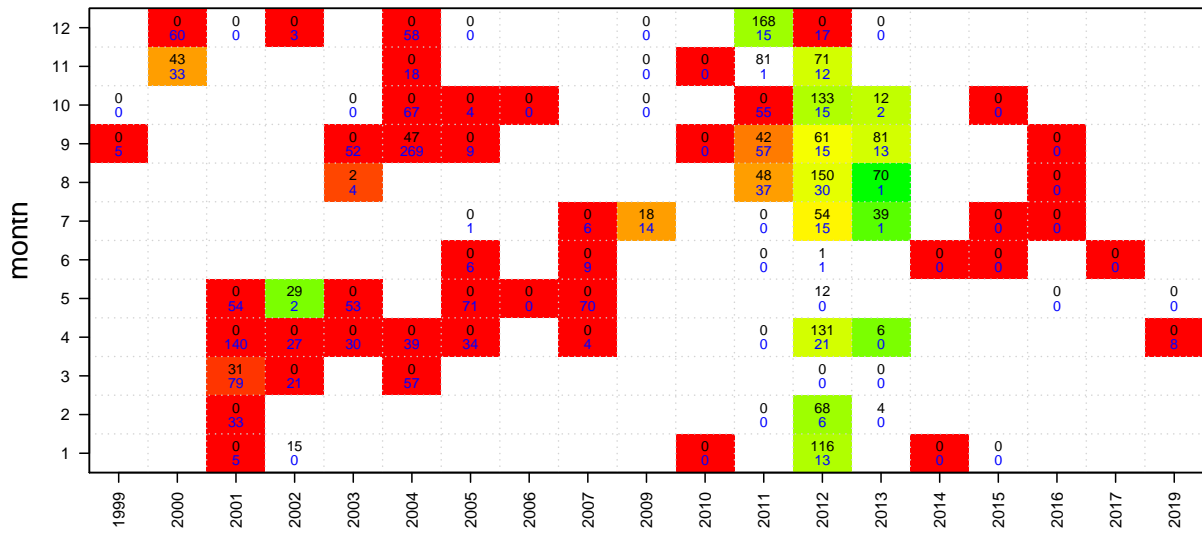
Mon Aug 10 14:54:40 2020



Alfonso

Onboard discard weight data

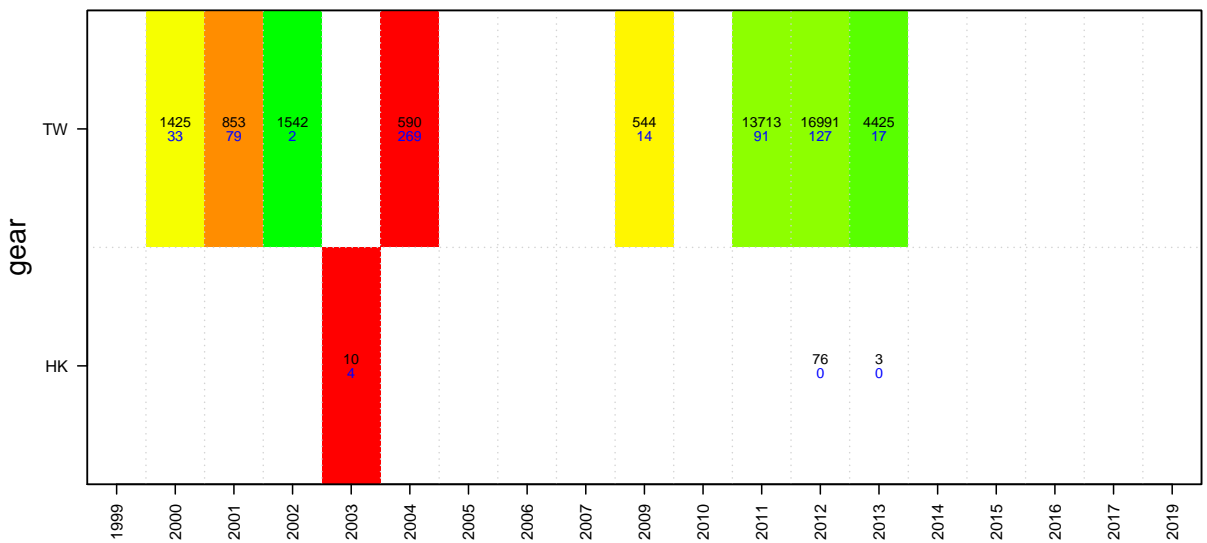
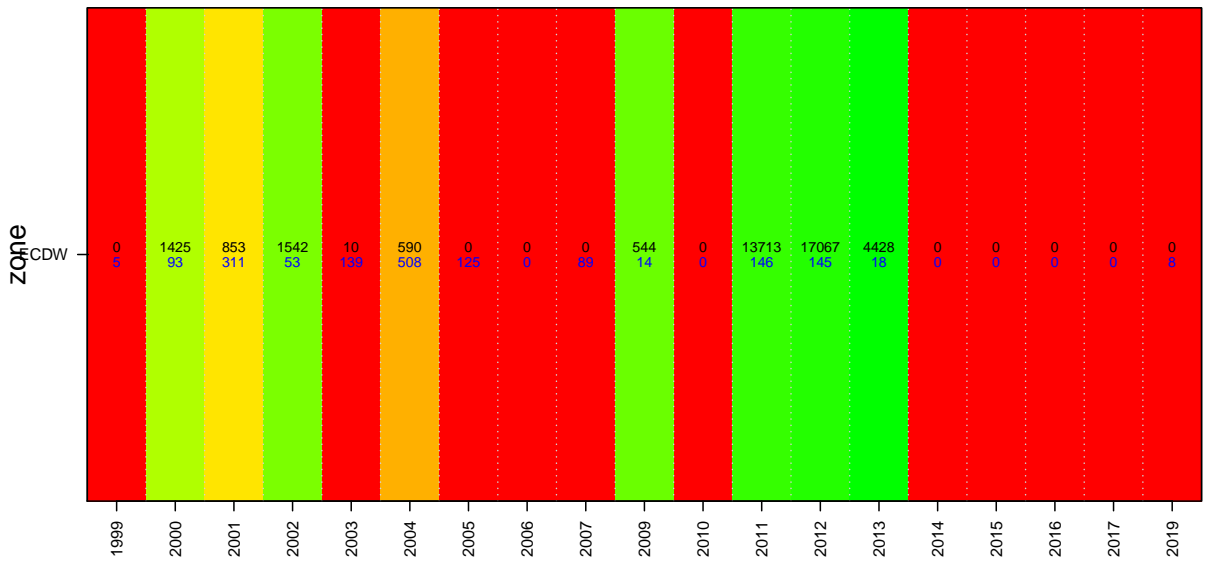
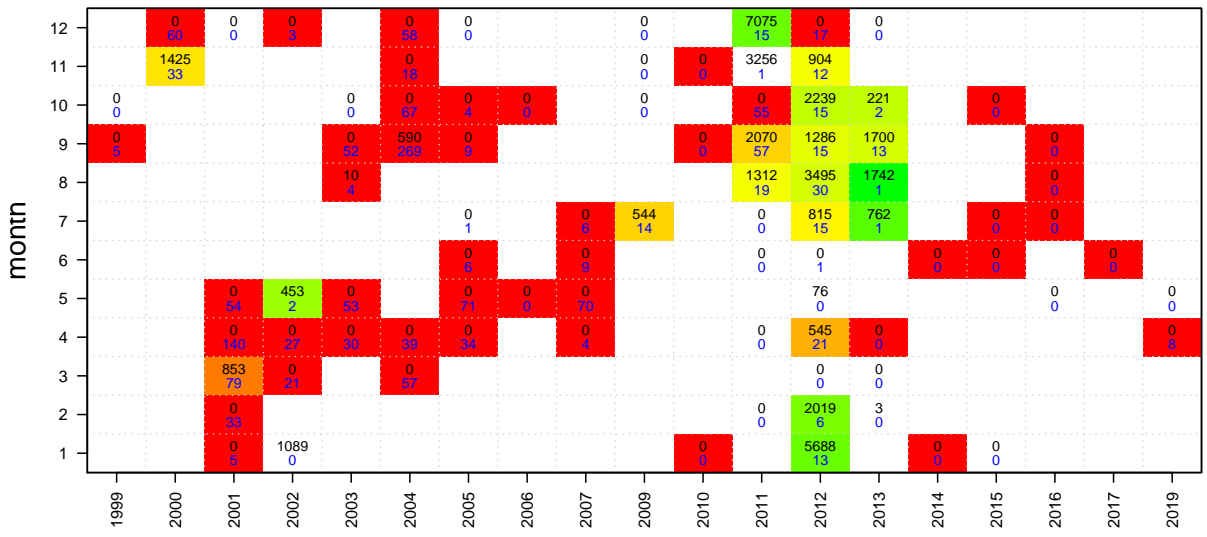
Mon Aug 10 14:54:40 2020



Alfonso

Onboard length data

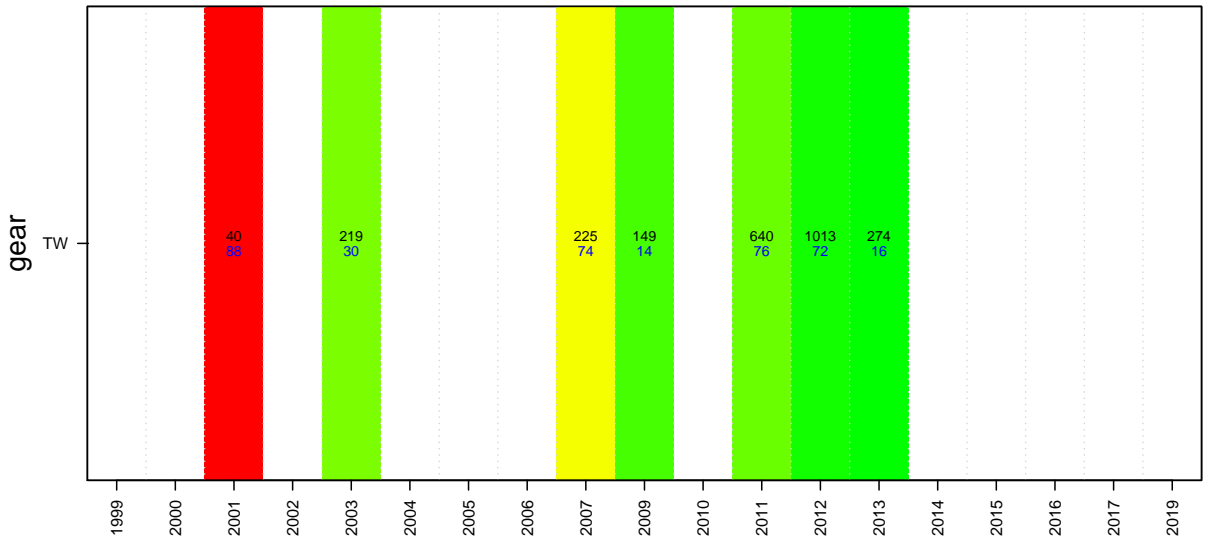
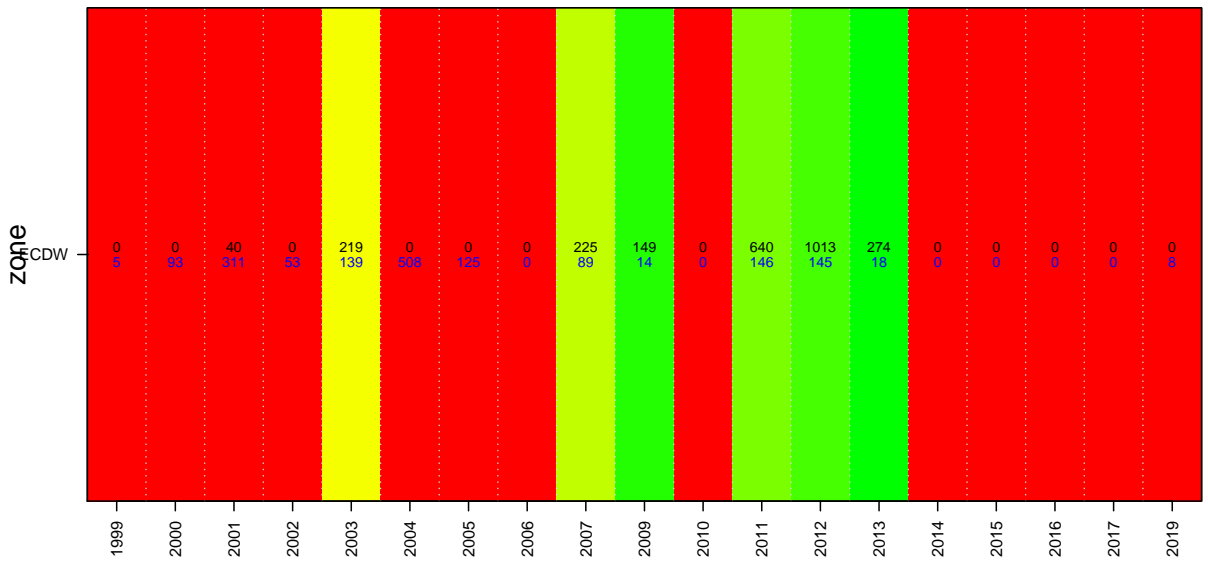
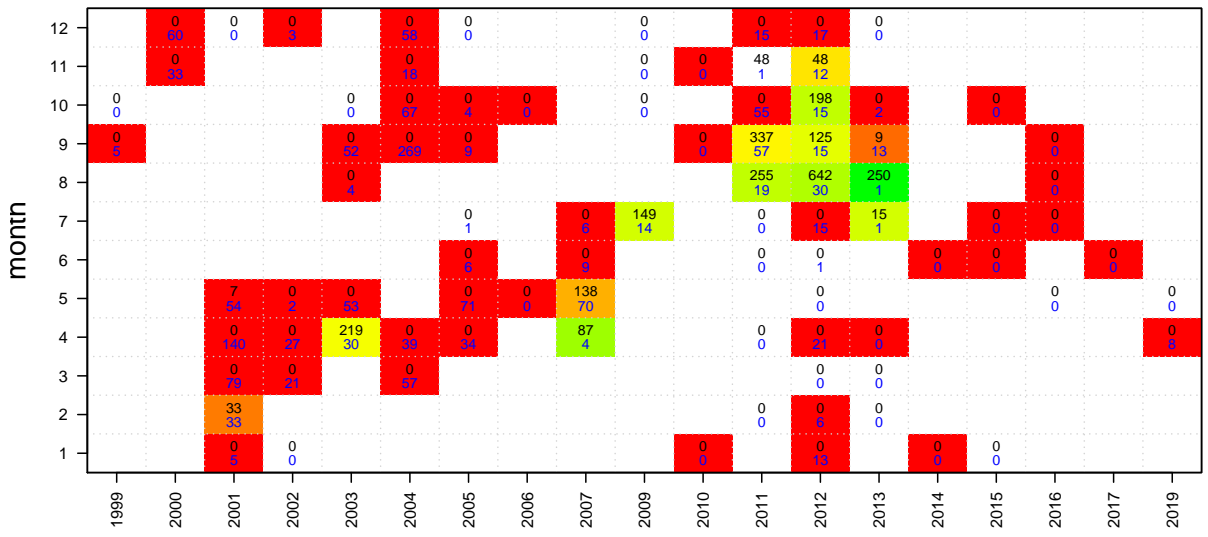
Mon Aug 10 14:54:40 2020



Alfonso

Age data

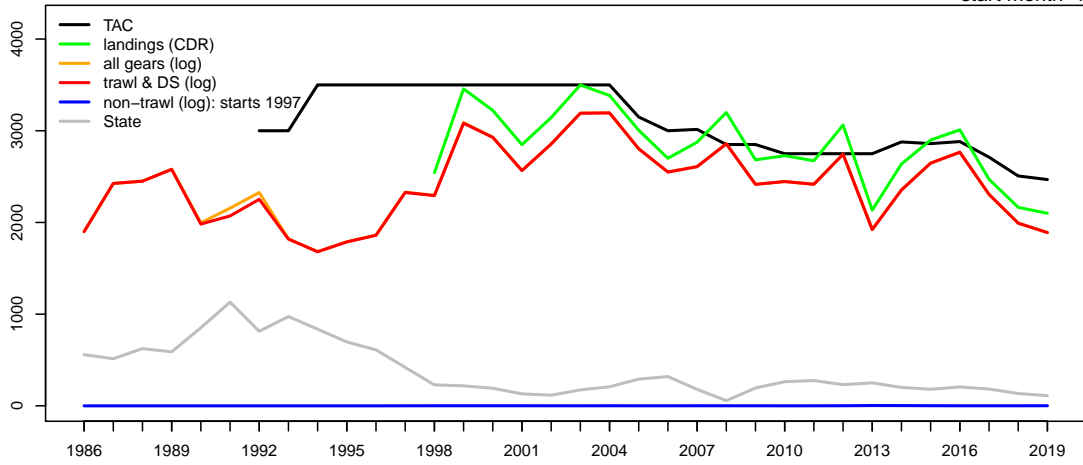
Mon Aug 10 14:54:40 2020



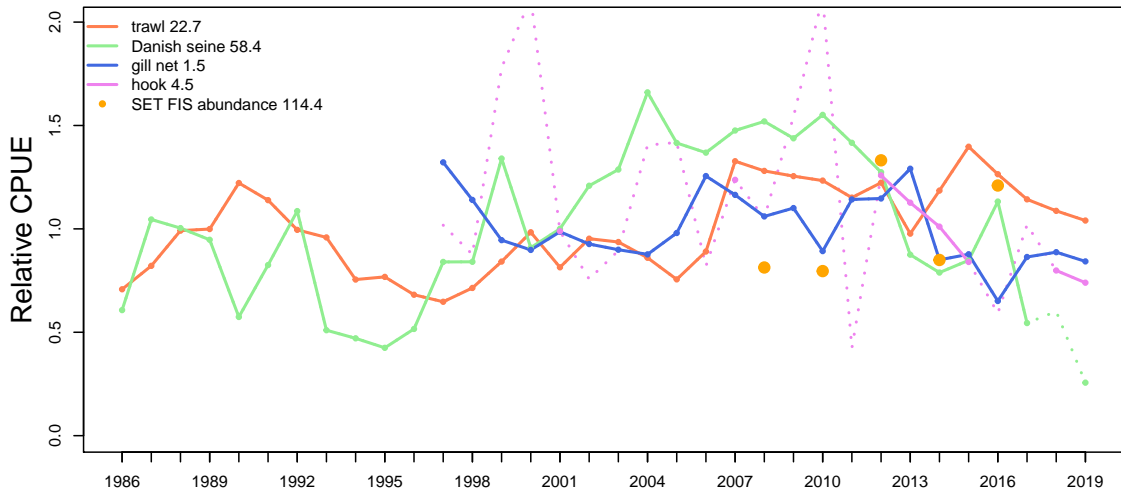
Flathead

Mon Aug 10 14:54:50 2020
 region SET unit code FLT sa code FLT
 37296000 37296001 37296003 37296007 37296035 37296037
 start month 1

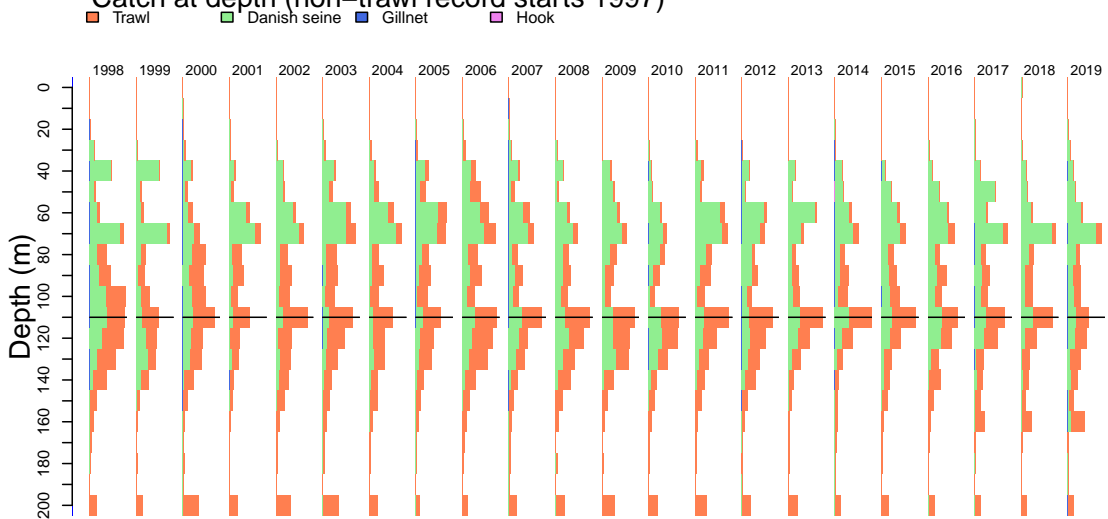
TAC and landings



Geometric mean CPUE & SET FIS abundance



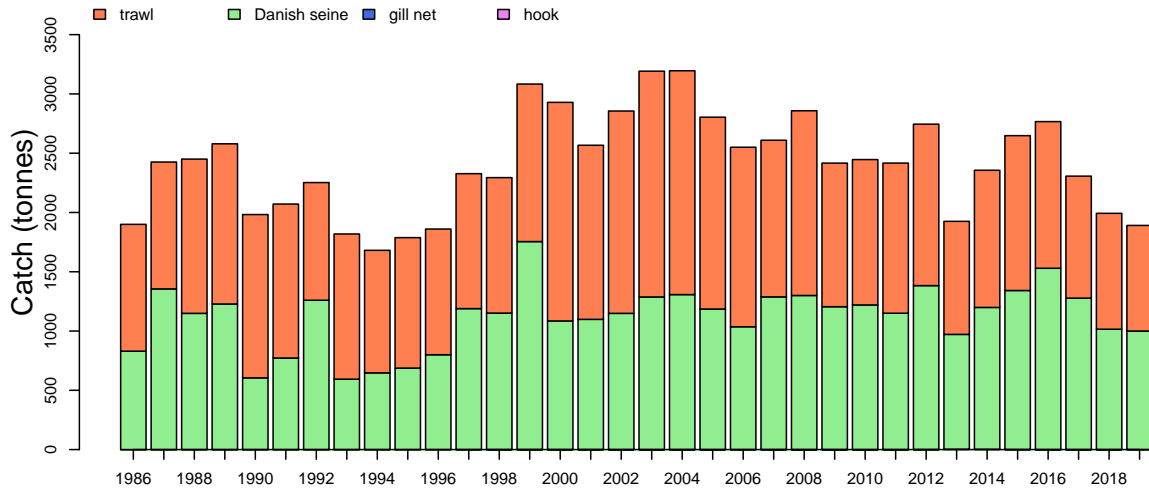
Catch at depth (non-trawl record starts 1997)



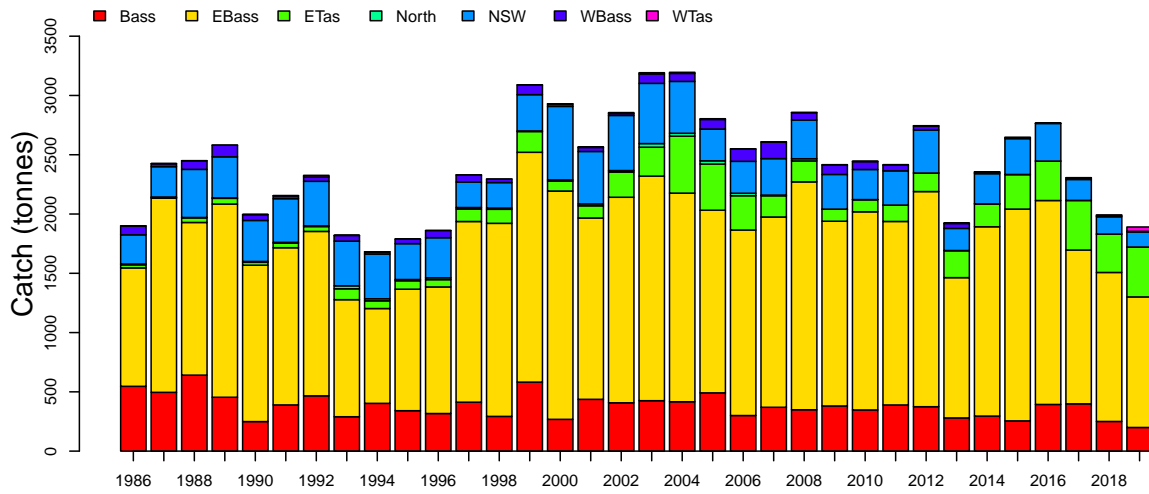
Flathead

Mon Aug 10 14:55:11 2020

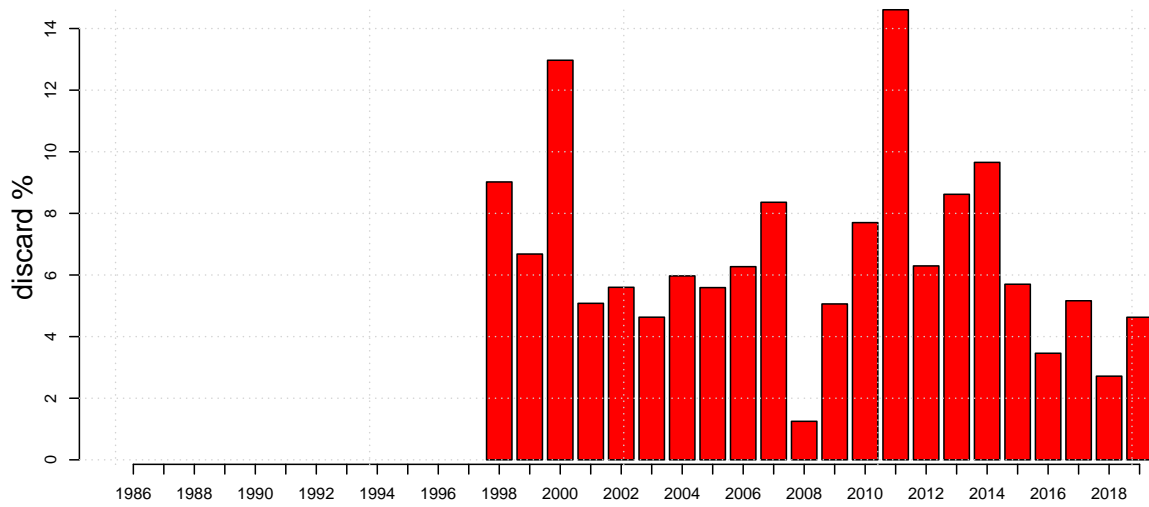
Catch by gear (non-trawl record starts 1997)



Catch by zone



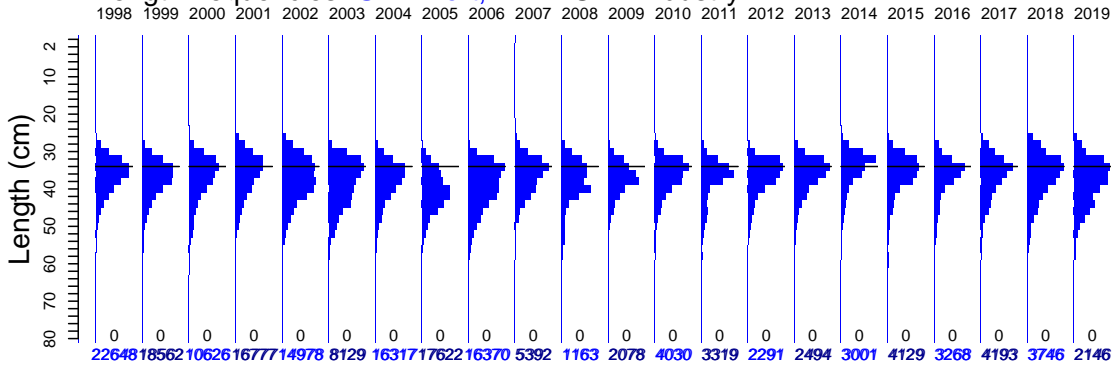
Discards



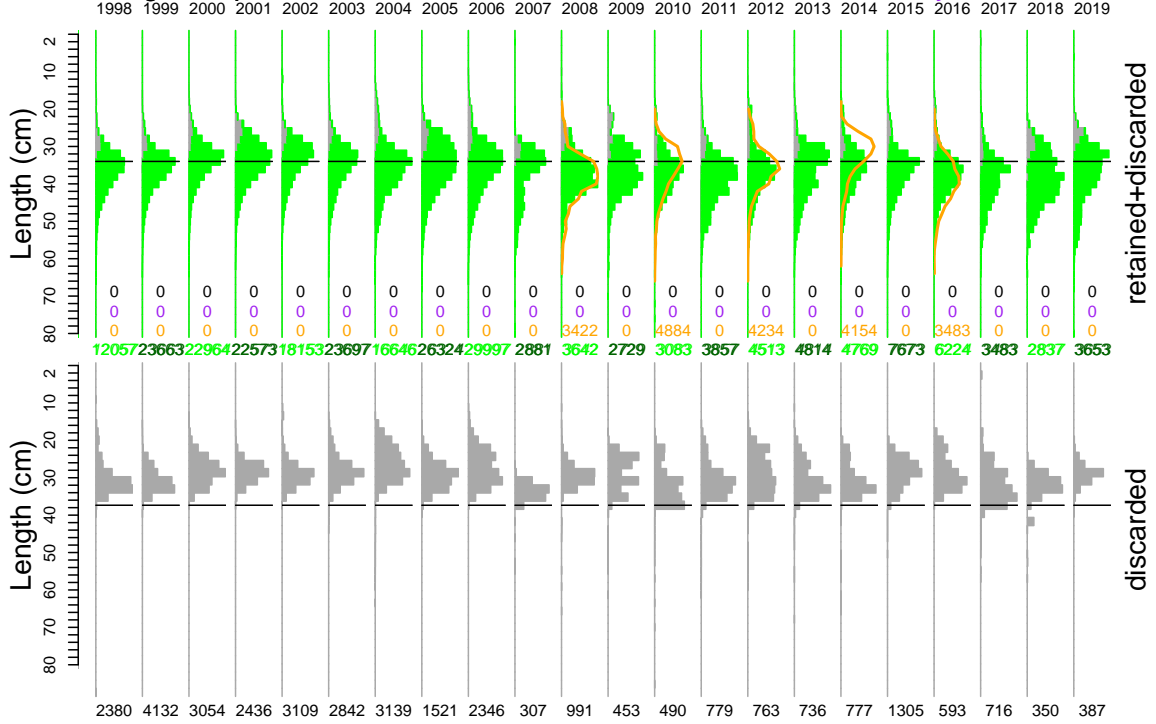
Flathead

Mon Aug 10 14:55:12 2020

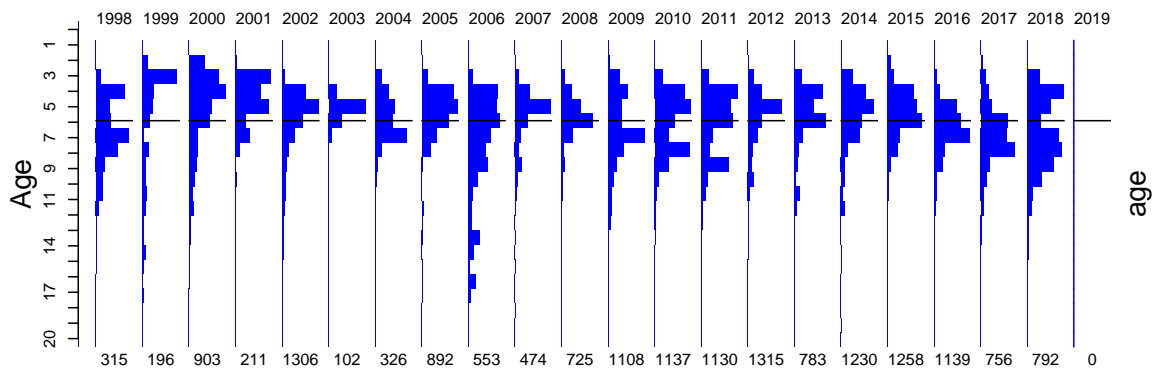
Length frequencies: ISMP Port, GAB Industry



Length frequencies: ISMP Onboard, SET FIS winter, GAB FIS, Industry



Age frequency



Flathead

Port length data

Mon Aug 10 14:55:13 2020

montr	1998	1999	2000	2001	2002	2003	2004	2005	2006	2007	2008	2009	2010	2011	2012	2013	2014	2015	2016	2017	2018	2019
12	605 252	1506 355	1036 193	593 226	1626 249	136 268	2169 262	806 249	0 230	235 181	0 309	196 336	439 304	204 267	216 270	0 197	404 272	267 252	191 237	409 171	230 140	0 143
11	1339 147	1174 316	404 162	876 223	1901 476	136 270	2001 367	1922 159	1136 342	174 197	0 207	299 213	357 376	278 353	183 331	350 296	386 419	155 248	316 441	296 341	364 275	0 189
10	674 170	1440 176	1764 273	1421 187	516 249	1558 329	1616 253	2884 224	1775 299	986 421	0 240	254 319	355 340	133 389	252 460	250 251	442 455	412 466	490 350	385 298	398 218	405 298
9	788 110	1156 380	1222 289	1517 341	1435 224	1115 237	1695 364	990 158	1850 130	1414 281	0 218	195 177	379 161	239 293	210 388	216 210	321 378	489 298	265 374	436 290	499 266	122 141
8	521 226	712 232	416 301	2023 214	1374 302	272 336	781 205	1165 140	1367 215	518 199	0 229	0 224	654 298	259 359	190 472	275 224	286 224	283 476	335 349	349 270	255 213	166 199
7	2595 371	648 236	634 170	1030 258	1223 258	248 239	799 274	551 178	461 168	605 237	0 284	272 392	331 405	141 319	214 375	181 245	269 271	508 445	320 307	357 250	313 210	268 210
6	3708 254	630 248	0 257	1834 263	439 168	369 183	698 223	1881 564	824 243	740 179	0 247	16 229	267 331	351 328	0 231	254 248	211 233	320 297	255 323	356 270	202 217	0 180
5	3603 355	1609 571	303 222	1340 393	1303 305	1594 468	208 271	575 248	1368 192	0 247	146 255	260 201	557 378	351 374	149 410	185 316	233 281	498 365	310 373	256 274	403 242	58 135
4	2898 323	2048 443	250 314	1184 208	1007 237	411 229	414 337	1302 304	1282 232	0 238	370 486	154 252	80 384	292 414	223 280	125 280	0 187	191 234	165 246	340 301	272 301	402 242
3	3217 409	1191 453	2172 688	1039 131	1376 432	139 280	3847 478	1253 275	3072 239	0 267	0 272	41 206	33 275	283 255	0 207	207 309	0 445	171 445	261 249	363 369	249 322	0 140
2	2700 140	3646 473	1019 655	1143 202	1420 278	1702 409	624 287	2017 287	2322 217	705 212	455 169	217 126	156 250	494 247	301 136	286 136	185 259	423 323	287 346	322 285	266 392	254 154
1	0 239	2802 374	1406 289	2777 498	1358 257	449 348	1465 392	2276 445	913 433	255 233	192 269	144 254	422 287	294 386	353 248	165 268	264 349	412 504	73 272	340 371	319 383	471 459

zone	1998	1999	2000	2001	2002	2003	2004	2005	2006	2007	2008	2009	2010	2011	2012	2013	2014	2015	2016	2017	2018	2019
WTas	0 0	0 0	0 1	0 5	0 8	0 10	0 9	0 6	0 3	0 2	0 4	75 3	0 5	0 5	0 3	0 5	120 4	0 5	0 1	0 2	0 9	0 37
WBass	0 30	0 32	0 21	0 34	0 16	0 73	0 67	64 81	0 102	0 148	0 53	0 58	0 58	63 48	0 34	0 41	0 11	0 7	0 2	0 13	0 8	0 5
NSW	3991 215	6112 306	2699 620	5480 443	911 465	2310 568	6462 438	5851 268	9787 209	2148 307	0 329	0 292	94 254	0 289	94 363	0 187	0 293	0 302	0 317	216 176	0 148	0 128
North	0 10	0 5	0 10	0 16	0 12	0 31	0 25	0 27	0 21	0 6	0 18	0 1	0 0	0 0	0 0	0 0	0 0	0 0	0 0	0 0	0 1	0 1
ETas	80 118	519 175	362 84	0 168	5201 213	649 244	1564 480	3130 390	1323 290	255 179	496 177	87 101	116 103	283 138	253 156	203 229	0 182	232 292	324 332	109 419	97 323	93 420
EBass	18577 2439	11931 3106	7565 2807	11297 2238	8866 2312	4752 2236	7301 2267	8577 1937	5260 1956	2724 1889	567 2139	1475 2061	3145 3044	2304 3095	1620 3171	2056 2195	2881 2758	3880 3170	2856 2948	3539 2528	3473 2443	2053 1659
Bass	0 233	0 262	0 268	0 437	0 428	418 425	990 416	0 481	0 300	505 370	100 349	411 391	675 347	669 389	324 375	235 280	0 238	17 235	88 394	345 399	200 250	0 200

gear	1998	1999	2000	2001	2002	2003	2004	2005	2006	2007	2008	2009	2010	2011	2012	2013	2014	2015	2016	2017	2018	2019
TW	11302 1536	13483 1993	7060 1797	11087 1478	11409 1730	6057 1524	11811 1499	14080 1513	14995 1247	3721 715	132 216	1421 1274	2549 1573	1755 1641	1150 1438	1237 1130	1288 1162	1491 1488	1140 1408	1550 1290	1388 1209	695 601
Other										1406 406	596 128		25 0									
DS	11346 823	5079 1546	3566 1082	5690 1203	3569 635	2072 666	4506 881	3542 635	1375 391	505 45	435 490	627 716	1456 1775	1564 1917	1141 1668	1257 1174	1713 1319	2638 1812	2128 1669	2659 1352	2382 1317	1451 788

Flathead

Onboard discard weight data

Mon Aug 10 14:55:13 2020

month	Year																					
	1998	1999	2000	2001	2002	2003	2004	2005	2006	2007	2008	2009	2010	2011	2012	2013	2014	2015	2016	2017	2018	2019
12	59 252	71 236	80 193	37 226	70 249	56 355	51 262	97 387	57 210	9 181	16 344	24 209	3 197	13 270	37 530	88 530	117 197	19 252	26 237	71 171	3 140	3 143
11	38 147	86 191	48 162	55 157	76 311	175 434	80 244	85 241	44 342	36 197	37 207	42 213	45 376	56 409	59 359	99 442	66 446	96 293	54 441	19 263	33 181	61 169
10	68 170	81 176	89 185	132 187	77 249	79 268	44 253	97 149	61 299	49 421	38 412	84 217	55 245	9 214	56 309	48 251	48 455	2 254	48 206	24 204	49 218	44 298
9	27 110	54 380	84 184	77 208	75 224	70 237	79 364	129 270	74 304	1 139	86 213	24 290	24 262	26 163	22 220	38 121	41 229	0 165	64 215	26 163	78 266	61 236
8	48 226	58 232	69 176	104 214	83 302	81 336	38 205	32 140	128 393	0 190	0 229	42 418	13 170	47 372	11 261	0 127	58 525	19 176	8 264	19 164	80 213	51 112
7	45 200	69 236	51 170	35 223	85 258	84 417	151 274	75 178	71 301	7 237	26 284	63 392	69 405	45 319	7 215	4 150	9 163	40 292	5 175	5 165	2 124	41 131
6	47 144	68 248	3 257	101 263	63 168	145 183	76 353	51 564	52 445	2 179	12 247	28 229	33 189	44 350	27 433	2 141	15 135	5 167	59 323	11 169	12 131	60 190
5	34 205	72 334	37 222	49 226	82 336	77 277	89 271	75 432	78 333	89 269	83 255	9 191	54 205	79 225	25 223	9 177	28 157	30 213	52 216	37 174	24 136	63 196
4	35 191	100 243	50 314	82 208	42 237	74 229	90 337	95 304	80 361	6 238	56 270	39 282	22 225	61 584	34 414	1 159	7 187	59 250	37 349	75 266	0 208	21 172
3	54 409	68 306	64 388	71 263	37 302	118 482	74 326	72 275	104 333	7 267	14 206	4 473	61 305	38 256	49 256	5 177	10 157	86 213	29 216	49 174	86 136	21 196
2	12 175	36 236	92 655	75 251	71 278	123 440	84 287	49 257	90 314	11 212	8 169	29 192	38 261	48 263	21 263	53 269	59 345	105 339	71 358	43 201	27 235	31 229
1	0 339	64 374	78 455	38 325	49 179	43 348	62 392	52 445	46 433	48 277	77 269	0 359	31 222	63 386	73 248	106 514	88 360	30 289	64 450	44 252	3 236	28 256

zone	Year																					
	1998	1999	2000	2001	2002	2003	2004	2005	2006	2007	2008	2009	2010	2011	2012	2013	2014	2015	2016	2017	2018	2019
WTas	0 0	0 0	0 1	0 5	0 8	0 10	0 9	11 6	0 3	1 2	0 4	0 3	10 5	2 5	3 3	8 5	2 4	9 5	0 1	0 2	2 9	3 37
WBass	18 30	26 82	13 21	21 34	14 16	0 73	7 67	29 81	8 102	18 142	0 53	18 80	20 75	27 51	35 34	21 41	35 13	26 7	2 2	23 13	8 8	43 5
NSW	158 215	472 308	503 620	478 443	492 465	580 508	605 438	459 268	296 269	105 330	153 326	144 292	106 254	75 289	79 363	92 187	122 255	157 302	98 317	93 176	31 146	92 128
North	0 10	0 5	0 10	7 16	0 12	0 31	0 25	0 27	1 21	19 6	0 18	2 1	2 0	0 0	0 0	0 0	0 0	0 0	0 0	5 0	0 1	0 1
ETas	29 118	56 175	17 84	23 103	9 213	12 244	17 480	18 390	67 290	0 176	8 177	11 101	30 103	29 138	40 207	39 278	50 230	65 308	61 332	45 447	32 323	94 420
EBass	227 1800	230 2113	181 2355	252 1530	231 1901	336 2610	177 2132	356 2378	457 2836	94 1777	203 2234	174 2139	236 2313	261 2703	137 2424	168 1960	168 2581	164 2025	132 2161	147 1419	168 1555	203 1506
Bass	35 293	43 625	31 268	75 485	64 439	209 523	98 416	39 491	67 300	22 412	15 349	30 411	44 388	135 660	127 441	125 598	92 325	116 342	198 567	147 445	91 250	92 200

gear	Year																					
	1998	1999	2000	2001	2002	2003	2004	2005	2006	2007	2008	2009	2010	2011	2012	2013	2014	2015	2016	2017	2018	2019
TW	414 1696	754 2128	707 2150	811 1928	752 2316	918 2609	798 2426	815 1924	716 1937	181 1319	335 1602	316 1167	298 1358	241 1674	212 1583	230 881	228 1121	376 1374	242 1735	286 1073	206 1031	353 1172
Other										18 23												
HK						1 5	7 34	8 6							36 12	20 50	28 30					
GN										8 4	1 12	6 140	19 407	49 513	36 612	35 995	34 536	9 106		19 112	8 37	
DS	53 207	73 519	38 482	45 398	58 389	218 1009	99 491	89 1079	180 1447	52 216	43 536	57 397	131 820	239 1262	137 689	168 640	179 1087	152 622	249 1108	155 557	118 375	174 723

Flathead

Onboard length data

Mon Aug 10 14:55:13 2020

month	Year																					
	1998	1999	2000	2001	2002	2003	2004	2005	2006	2007	2008	2009	2010	2011	2012	2013	2014	2015	2016	2017	2018	2019
12	1745 252	3052 236	2008 193	1430 226	1189 249	1871 355	1638 262	3572 249	1401 210	264 181	686 344	64 209	81 197	120 270	591 270	1230 503	83 197	698 252	65 237	609 171	0 140	0 143
11	1020 147	3325 191	3567 162	2952 157	1336 311	3713 434	1955 244	2905 159	2194 342	670 197	1118 207	84 213	709 376	894 409	663 359	1021 322	598 419	1595 293	765 441	30 217	492 181	286 169
10	1990 170	2511 176	3225 185	4292 187	2261 249	2033 268	663 160	2007 149	1984 299	597 421	451 240	510 217	384 204	56 214	476 271	926 251	1460 455	1636 254	79 206	176 204	303 218	530 298
9	1010 110	1493 380	2731 184	2907 205	2000 224	2984 237	2473 364	4643 130	1850 270	0 178	1173 243	3 177	587 262	227 163	855 220	511 117	745 229	0 165	726 215	95 163	598 266	1091 296
8	910 226	2004 232	2006 176	3539 214	2778 302	1286 336	433 205	723 140	3523 393	0 190	2242 228	466 418	3361 194	203 372	2441 472	0 127	3565 717	91 176	3449 249	326 164	1121 213	279 112
7	1094 200	2402 236	1642 170	831 223	2231 258	1353 417	3016 274	2676 178	2717 301	76 237	881 284	28 216	1772 584	605 219	1197 215	6 150	758 271	204 202	117 205	0 165	61 124	245 131
6	1293 144	1680 248	0 257	2171 263	2560 168	2892 183	2687 353	1019 564	2371 445	156 179	0 287	309 229	121 189	719 328	238 433	7 141	299 135	68 167	697 186	48 169	153 131	26 150
5	720 205	1200 334	1314 222	527 226	1099 336	1613 277	708 271	2444 432	2636 333	162 247	128 255	0 191	725 205	688 225	182 223	4 177	200 157	619 213	236 216	121 174	27 136	656 135
4	1547 191	1747 243	1501 314	2375 208	1635 302	1456 337	2605 304	2624 361	1804 41	41 238	1772 270	798 282	137 225	261 384	628 227	0 158	1 187	794 250	641 246	1075 349	0 268	98 172
3	2828 409	2776 306	1979 388	934 131	1050 263	3322 482	1217 275	1950 275	5166 239	67 237	576 272	147 206	165 255	242 256	998 256	0 189	3 209	947 275	1396 249	1167 226	220 208	366 149
2	240 175	2372 350	2874 391	2048 232	1709 278	2392 408	1312 274	1173 257	3291 237	76 212	213 169	793 126	149 168	85 229	238 211	267 181	661 259	1434 358	884 201	512 358	387 235	212 229
1	0 339	3193 374	3131 455	963 325	1374 179	1584 348	1038 392	2069 366	3366 433	2561 275	677 269	0 259	20 213	526 386	898 248	1544 317	1234 360	935 289	1205 450	0 252	0 298	212 256

zone	Year																					
	1998	1999	2000	2001	2002	2003	2004	2005	2006	2007	2008	2009	2010	2011	2012	2013	2014	2015	2016	2017	2018	2019
WTas	0 0	0 0	0 1	0 5	0 8	0 10	0 9	218 6	0 3	0 2	40 4	0 3	322 5	0 5	54 3	0 5	118 4	165 5	42 1	0 2	0 9	0 37
WBass	27 30	194 82	90 21	77 34	0 16	0 73	0 67	385 81	0 192	177 140	269 62	192 80	98 66	8 46	157 34	20 41	277 11	63 7	56 2	64 13	10 8	117 5
NSW	3687 215	12848 308	17728 620	13899 443	13313 465	12005 508	12960 438	15109 208	6963 209	1728 307	4561 356	1642 292	2524 278	632 289	3825 363	1369 187	4076 274	3316 302	2988 347	808 176	269 146	645 128
North	0 0	0 5	0 10	0 16	0 12	0 31	0 25	0 27	0 21	42 6	0 18	30 1	0 0	0 0	0 0	0 0	0 0	0 0	0 0	15 0	0 1	0 1
ETas	959 118	3066 175	492 84	383 103	477 213	399 244	562 480	1692 390	4588 290	0 176	1114 177	89 101	1520 103	349 138	671 156	451 278	1581 219	745 292	2194 332	700 447	608 323	681 420
EBass	9235 1800	10874 2113	6967 2092	10286 1530	7008 1901	11137 2610	3963 2039	9081 2079	19859 2759	972 1777	3801 2062	788 1849	3723 2492	3170 2479	3192 2447	2398 1770	3315 2763	3926 2025	3338 2236	1945 1419	1946 1555	2160 1391
Bass	489 293	773 625	701 268	324 437	424 439	2958 493	2260 416	1320 491	893 300	1751 412	132 349	461 411	24 247	467 582	1506 402	1278 349	240 325	806 316	1642 567	627 399	529 250	398 200

gear	Year																					
	1998	1999	2000	2001	2002	2003	2004	2005	2006	2007	2008	2009	2010	2011	2012	2013	2014	2015	2016	2017	2018	2019
TW	12562 1689	25873 2028	25160 2138	24645 1812	20654 2141	21916 2311	15870 2167	22421 1518	18976 1832	2656 1222	5417 1406	2176 966	2579 1259	3127 1307	2968 1299	2855 654	2844 893	6877 1357	4262 1578	3108 661	2424 827	2199 666
STset											3422 247		4884 393		4084 452		4154 314		3483 278			
HK							28 6								123 12	24 50	239 30					
GN										8 4	16 65	17 182	32 658	57 520	74 559	24 619	43 489	7 90		34 65	11 36	
DS	1835 207	1882 443	818 195	324 169	568 389	4583 1009	3875 469	5356 873	13327 1437	2006 216	1062 536	1009 147	716 727	1442 1196	2156 689	2613 636	2327 1087	2137 561	2515 902	1017 451	927 335	1802 659

Flathead

Age data

Mon Aug 10 14:55:13 2020

month	1998	1999	2000	2001	2002	2003	2004	2005	2006	2007	2008	2009	2010	2011	2012	2013	2014	2015	2016	2017	2018	2019
12	45 252	0 238	160 193	0 236	126 167	0 269	34 262	0 249	0 210	141 233	0 209	109 209	25 197	55 270	92 270	150 350	95 272	88 252	16 237	108 171	34 211	0 143
11	63 147	12 191	166 258	57 157	132 311	0 270	62 244	194 159	0 209	201 197	65 207	86 213	276 376	94 353	82 331	95 201	83 419	69 248	123 441	48 217	18 275	0 169
10	85 292	49 176	71 185	0 107	110 249	0 260	65 160	107 224	50 183	124 421	49 240	252 217	131 204	78 389	127 460	104 159	275 455	204 254	61 206	45 298	142 218	0 177
9	63 110	13 206	72 184	32 205	98 224	0 237	99 215	91 158	0 159	0 178	20 213	0 177	77 262	48 163	87 388	62 117	53 399	47 298	97 215	101 176	204 266	0 141
8	28 226	42 232	64 176	113 214	168 302	0 330	66 205	0 140	0 215	0 160	10 228	0 224	27 359	213 472	52 170	0 202	155 202	16 176	16 264	74 270	69 213	0 112
7	31 200	0 238	46 170	0 233	101 258	0 239	0 274	105 292	60 168	0 237	0 284	0 382	53 405	71 319	43 375	0 159	66 271	118 177	17 157	25 165	40 210	0 133
6	0 144	0 249	100 257	9 263	0 168	0 169	0 229	0 321	0 243	0 179	0 247	0 229	108 331	45 328	102 231	82 231	0 141	52 135	30 167	104 186	16 169	43 217
5	0 309	0 334	0 222	0 236	0 308	0 277	0 271	81 248	0 102	0 247	0 259	47 191	199 378	104 374	36 410	0 177	64 281	132 365	94 373	17 174	35 242	0 139
4	0 141	0 243	93 314	0 269	0 231	0 239	0 297	0 394	0 258	8 238	153 486	88 155	88 414	84 229	138 414	0 154	10 187	145 373	136 349	86 269	1 209	0 172
3	0 339	0 308	58 388	0 131	0 263	0 280	0 329	25 275	127 239	0 267	0 272	219 401	41 255	25 275	79 256	206 189	0 309	114 275	126 346	102 369	95 322	0 140
2	0 175	0 247	23 391	0 262	472 174	0 269	0 287	86 257	223 237	0 212	74 169	79 258	101 169	86 258	105 211	19 136	160 175	188 323	58 346	97 201	89 382	0 154
1	0 339	80 374	50 289	0 325	99 179	102 348	0 392	203 366	93 298	0 233	135 269	26 254	90 213	116 386	265 429	353 332	175 349	107 504	291 340	37 371	22 236	0 209

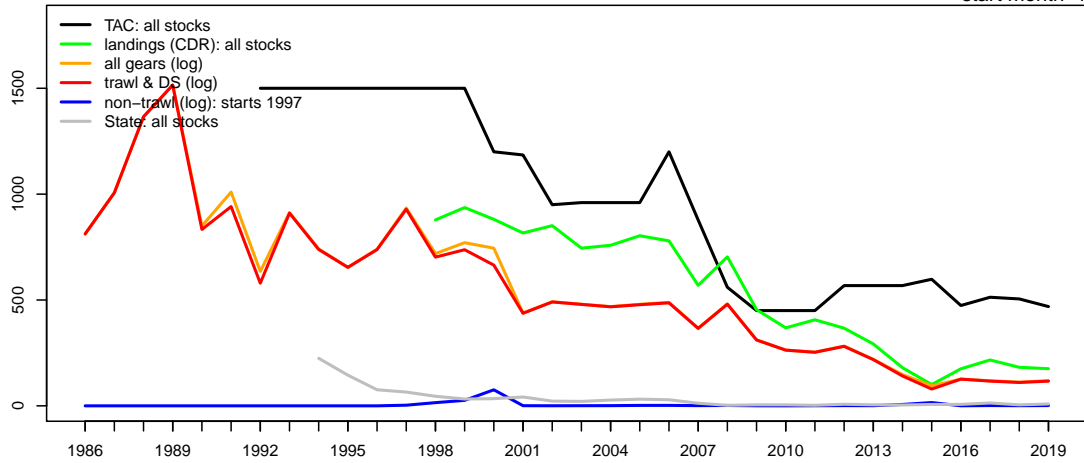
zone	1998	1999	2000	2001	2002	2003	2004	2005	2006	2007	2008	2009	2010	2011	2012	2013	2014	2015	2016	2017	2018	2019
WTas	0 0	0 0	0 1	0 5	146 8	0 10	0 9	0 6	0 3	0 2	0 4	35 3	0 5	0 5	0 3	0 5	17 4	48 5	0 1	0 2	15 9	0 37
WBass	0 34	0 34	0 21	0 34	0 16	0 73	0 67	0 81	0 102	0 149	0 53	22 80	0 86	31 48	0 34	0 41	0 11	1 7	0 2	0 13	0 8	0 5
NSW	59 215	146 306	517 620	68 443	452 485	0 509	152 438	105 268	64 269	166 307	178 326	217 292	113 254	0 200	244 363	189 187	206 255	326 302	154 317	91 189	76 146	0 129
North	0 10	0 5	0 10	0 16	0 12	0 31	0 25	0 27	0 21	0 6	0 18	0 1	0 0	0 0	0 0	0 0	0 0	0 0	0 0	0 0	0 1	0 1
ETas	0 118	50 175	60 84	0 169	150 213	0 244	0 480	19 389	177 290	52 179	74 177	0 181	90 103	0 138	147 198	65 229	167 192	25 292	190 332	88 419	134 323	0 430
EBass	256 1750	0 1639	326 2022	143 1530	558 1734	102 1604	174 1760	714 1729	312 1565	256 1829	473 2139	523 1735	867 2620	961 2811	762 3220	343 1404	787 2576	742 2548	570 2323	385 1907	523 2268	0 1101
Bass	0 233	0 582	0 268	0 457	0 458	0 428	0 416	54 491	0 360	0 370	0 349	281 381	67 347	138 389	162 471	186 370	53 316	116 255	225 462	192 399	44 250	0 200

gear	1998	1999	2000	2001	2002	2003	2004	2005	2006	2007	2008	2009	2010	2011	2012	2013	2014	2015	2016	2017	2018	2019
TW	213 440	196 236	711 759	181 250	748 236		152 97	288 582	241 119	315 282	314 530	706 707	537 1161	414 1393	979 1983	484 510	646 1299	768 1548	720 1427	367 1029	480 1373	
STset											48 31											
DS	102 229		192 200	30 67	558 332	102 200	174 437	604 770	312 461	159 353	363 603	372 610	600 1433	716 1629	336 1029	299 451	584 1215	490 1262	419 1255	389 1131	312 1034	

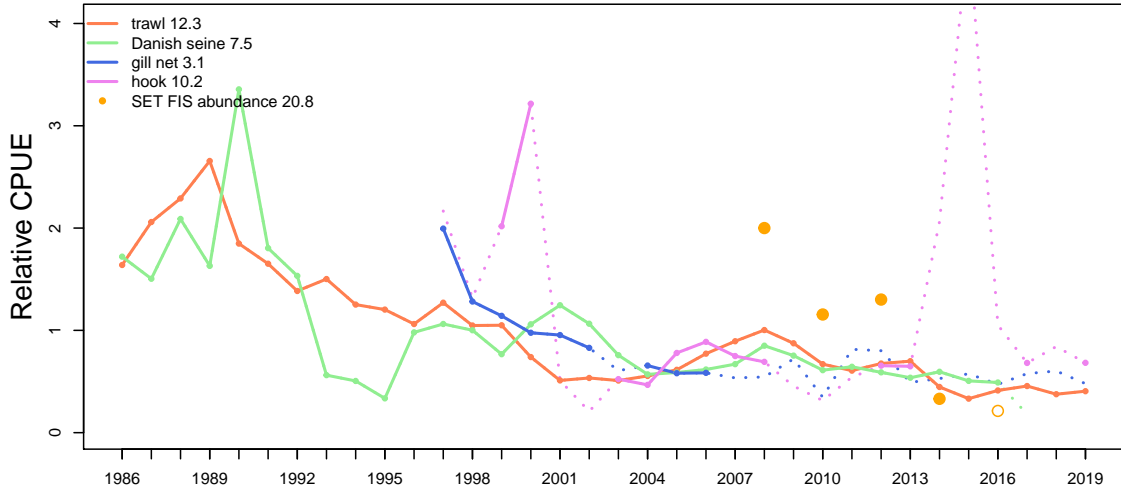
Jackass Morwong East

Mon Aug 10 14:55:15 2020
 region SEFEAST unit code MOW sa code MOWE
 37377003
 start month 1

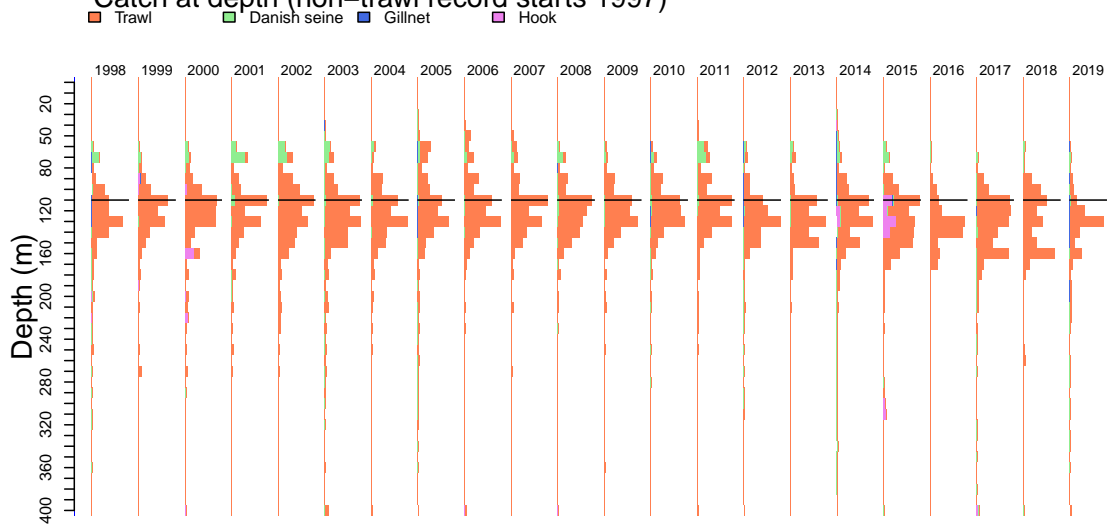
TAC and landings



Geometric mean CPUE & SET FIS abundance



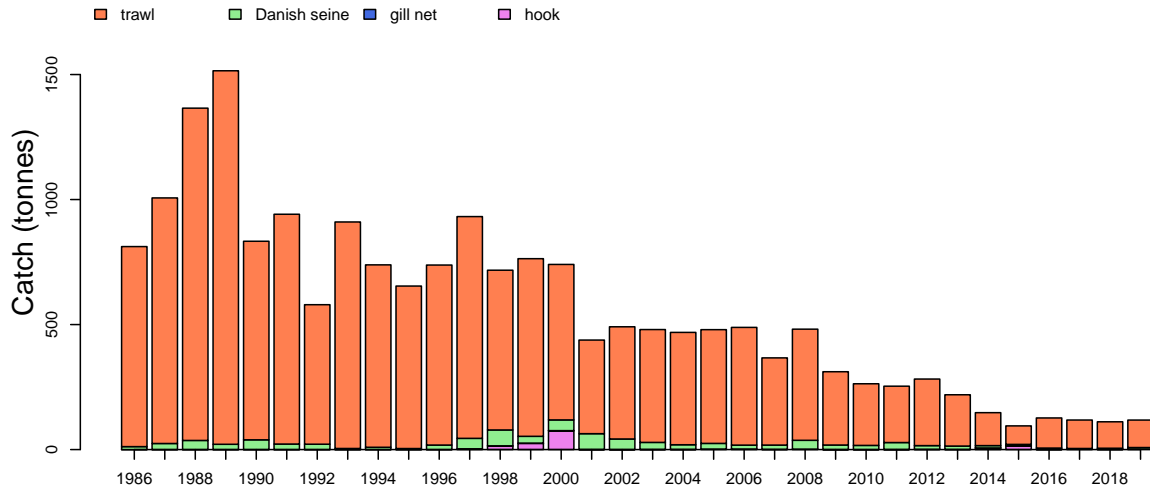
Catch at depth (non-trawl record starts 1997)



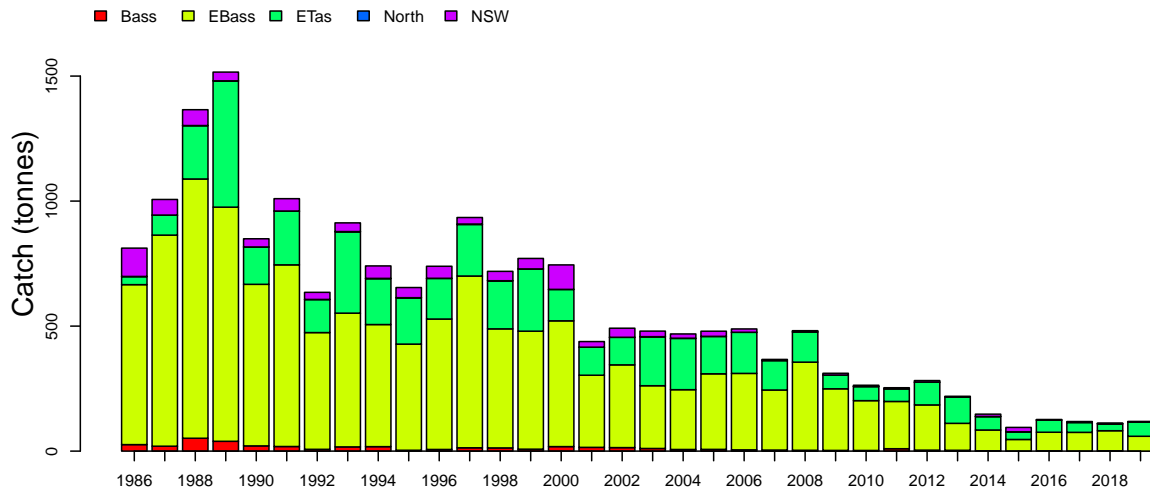
Jackass Morwong East

Mon Aug 10 14:55:23 2020

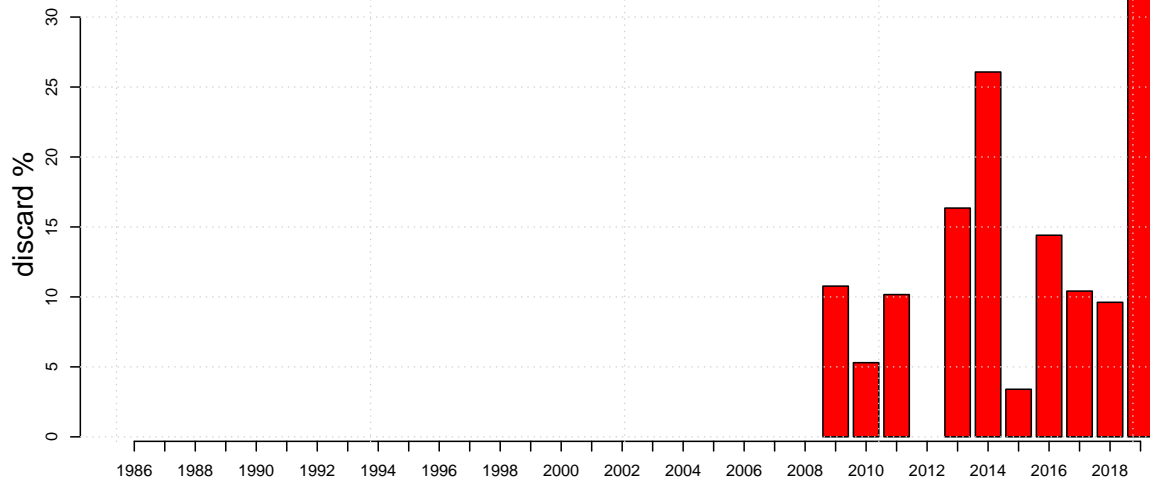
Catch by gear (non-trawl record starts 1997)



Catch by zone



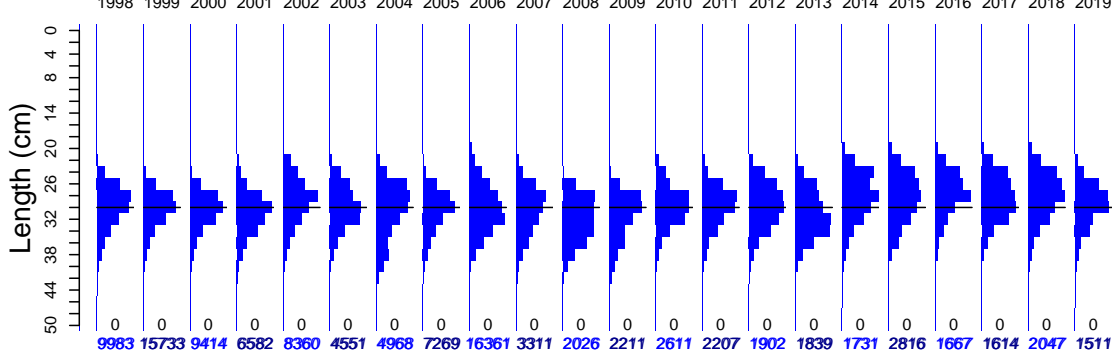
Discards



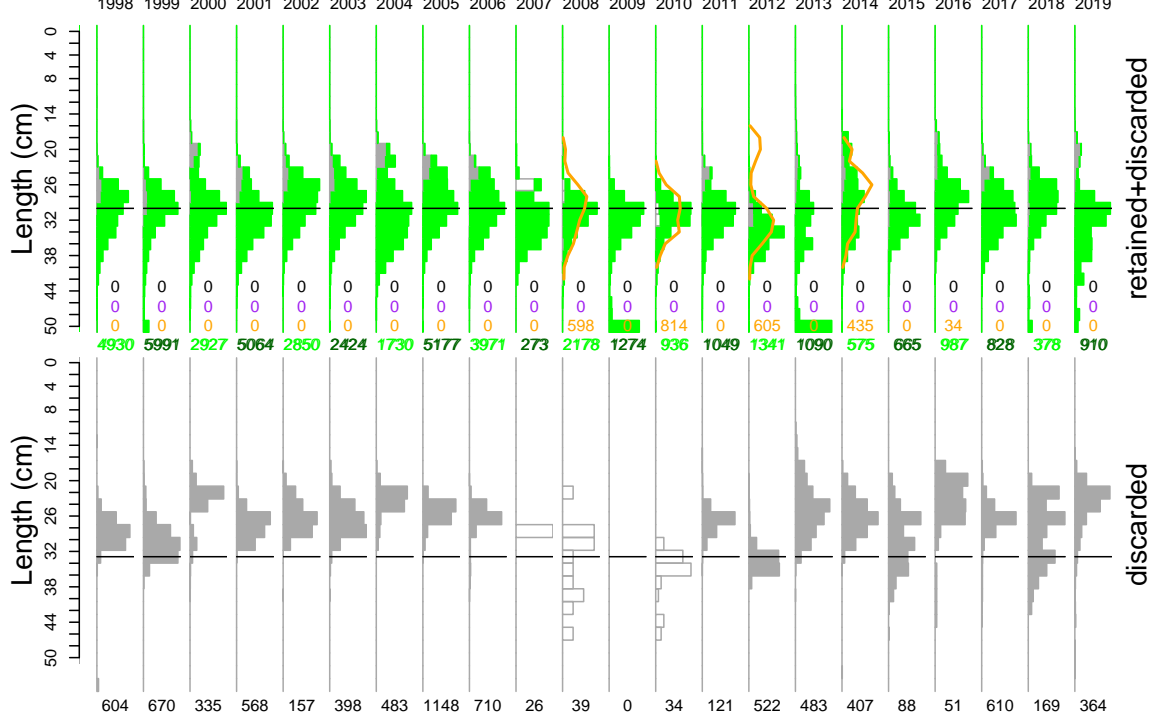
Jackass Morwong East

Mon Aug 10 14:55:23 2020

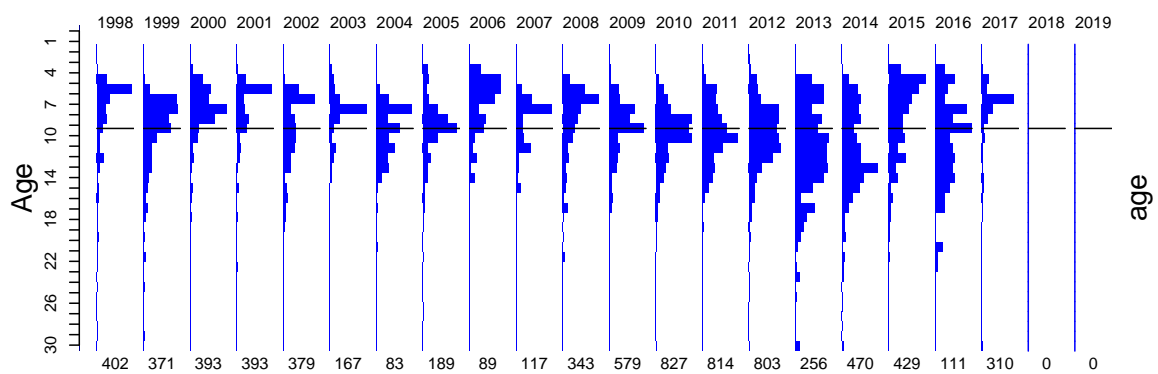
Length frequencies: ISMP Port, GAB Industry



Length frequencies: ISMP Onboard, SET FIS winter, GAB FIS, Industry



Age frequency



Jackass Morwong East

Port length data

Mon Aug 10 14:55:23 2020

month	1998	1999	2000	2001	2002	2003	2004	2005	2006	2007	2008	2009	2010	2011	2012	2013	2014	2015	2016	2017	2018	2019
12	936 116	1462 76	603 86	120 21	837 41	0 39	906 20	292 42	358 44	1626 49	166 28	68 12	144 34	132 16	234 34	0 14	250 16	334 17	78 20	96 11	165 8	0 8
11	2386 109	1121 77	261 50	252 25	622 91	683 49	205 36	1414 29	528 36	309 51	0 39	176 23	167 31	137 25	185 31	354 14	513 31	92 5	327 20	288 23	213 35	0 11
10	872 54	1651 64	645 42	568 16	864 45	648 43	624 33	815 41	1139 39	0 47	0 33	481 33	328 32	209 46	188 16	122 10	309 13	180 6	352 11	191 8	359 14	405 10
9	1089 134	1442 49	935 195	320 36	950 61	218 31	619 50	429 41	3371 42	268 20	0 44	368 34	182 31	171 53	123 18	72 5	78 2	214 4	282 6	117 5	49 5	0 6
8	453 33	688 25	262 50	426 47	154 33	0 22	0 29	649 34	1222 36	0 17	0 19	69 22	456 51	205 25	185 8	168 12	0 2	131 1	0 7	118 6	99 1	92 6
7	335 42	933 44	789 25	108 11	256 17	40 12	139 22	78 15	933 11	67 13	0 31	67 19	122 24	178 24	159 8	123 3	0 2	0 1	0 0	0 9	85 1	139 3
6	678 21	914 58	0 99	300 25	576 17	109 18	431 15	606 31	482 12	277 11	100 24	247 15	87 24	199 30	0 18	180 7	103 9	170 9	137 1	120 5	94 2	23 4
5	1216 49	693 73	0 53	601 47	521 63	380 35	0 30	321 34	1413 36	0 38	0 44	110 22	387 54	232 20	100 27	231 29	189 11	389 17	164 19	96 5	236 20	0 9
4	566 89	1525 87	0 99	837 64	948 69	1170 61	231 62	672 58	2100 44	0 46	268 50	40 31	105 55	188 84	160 36	190 74	0 29	202 23	169 16	212 22	112 27	329 27
3	763 89	1541 110	2468 129	1605 46	918 52	337 70	920 81	327 61	2631 70	0 60	0 60	0 37	97 67	246 46	0 43	0 39	0 39	339 20	110 17	56 18	131 18	0 30
2	689 107	1903 112	1614 95	433 45	1215 30	612 61	741 65	1731 45	1411 48	517 46	657 71	234 31	160 33	253 31	178 44	233 51	168 27	491 15	0 9	201 20	298 14	301 15
1	0 119	1860 124	1837 117	1012 55	1106 30	354 43	152 42	244 57	773 80	247 44	725 43	84 43	531 28	31 23	259 37	208 25	190 31	274 17	48 14	119 24	206 18	222 13

zone	1998	1999	2000	2001	2002	2003	2004	2005	2006	2007	2008	2009	2010	2011	2012	2013	2014	2015	2016	2017	2018	2019
NSW	1732 38	657 42	283 98	1327 22	68 38	212 22	378 17	1647 22	10176 13	520 4	114 5	0 7	0 8	0 4	0 7	47 3	45 9	0 17	0 2	0 3	0 2	0 2
North	0 0	0 0	0 0	0 0	0 0	0 0	1 0	0 0	0 0	0 0	0 0	0 0	0 0	0 0	0 0	0 0	0 0	0 0	0 0	0 0	1 0	1 0
ETas	835 192	2390 249	762 128	664 112	2545 110	424 198	1316 205	1391 150	2757 164	464 118	544 121	80 35	122 57	351 50	188 91	247 105	0 54	176 31	240 49	55 38	87 27	103 57
EBass	7416 686	12686 602	8369 716	4591 288	6354 387	3915 255	3274 251	4540 302	3428 306	2327 287	1064 374	2141 253	2448 398	1721 360	1714 228	1545 175	1686 139	2640 87	1360 100	1559 104	1930 133	1408 83
Bass	0 13	0 8	0 18	0 15	0 14	0 11	0 7	0 7	0 9	0 4	304 3	0 3	41 3	177 10	0 4	0 3	0 1	0 1	67 1	0 0	30 1	0 0

gear	1998	1999	2000	2001	2002	2003	2004	2005	2006	2007	2008	2009	2010	2011	2012	2013	2014	2015	2016	2017	2018	2019
TW	8895 503	15043 712	8736 486	6267 318	8480 391	4490 221	4860 344	7447 280	16361 346	1994 150	651 48	2209 239	1989 233	1518 229	1611 192	1456 146	931 56	1773 53	857 40	1084 46	1187 82	835 47
Other		256 50	230 85							564 35	740 77											
HK		6 0						53 2														
GN		133 41	74 12																			
DS	1088 210	295 40	374 117	315 52	487 56	61 4	108 12	78 12		753 12	635 83	12 7	622 200	731 176	291 47	383 68	800 57	1043 41	810 53	530 58	860 53	676 23

Jackass Morwong East Onboard discard weight data

Mon Aug 10 14:55:23 2020

month	1998	1999	2000	2001	2002	2003	2004	2005	2006	2007	2008	2009	2010	2011	2012	2013	2014	2015	2016	2017	2018	2019
12	33 70	41 41	24 54	26 21	33 41	42 57	22 20	33 73	14 70	7 25	8 54	10 12	1 17	12 16	11 34	21 37	0 9	1 10	3 20	8 11	0 8	0 9
11	36 64	29 44	17 50	28 25	21 50	32 94	37 36	31 54	9 69	22 27	11 62	23 43	33 46	20 36	19 19	37 14	30 31	29 5	12 20	0 12	6 18	12 11
10	30 54	20 64	24 42	50 16	18 45	37 43	27 64	63 41	20 76	31 93	21 105	24 34	5 17	7 25	10 16	13 12	21 7	8 4	0 6	9 8	12 14	16 10
9	7 74	34 98	46 90	33 36	31 61	38 31	30 96	67 79	18 42	0 17	59 48	10 34	11 16	8 27	9 18	7 5	7 2	0 3	3 4	9 5	2 5	8 6
8	27 33	40 50	23 24	54 47	31 33	18 22	15 24	14 34	45 36	0 17	9 19	12 44	4 26	30 25	0 8	0 7	4 1	4 7	8 7	2 3	20 1	7 3
7	13 22	26 22	22 11	22 11	41 17	36 23	24 22	21 15	26 20	5 13	18 31	22 15	36 28	14 24	5 8	0 3	1 2	1 1	2 0	0 9	0 3	17 1
6	25 21	27 39	0 19	33 25	18 17	41 18	40 42	18 31	22 12	0 11	14 47	0 19	9 15	19 12	18 35	0 4	0 9	0 9	9 1	3 5	0 2	36 4
5	24 49	39 143	23 103	16 47	25 63	22 35	14 30	39 64	28 70	8 28	15 44	11 22	15 28	34 39	3 27	2 15	6 7	1 12	1 11	1 5	24 10	10 14
4	20 62	63 87	11 87	19 64	15 94	14 61	26 122	54 58	29 44	4 40	47 50	17 90	10 29	10 43	11 36	51 40	0 29	6 19	11 16	43 13	0 4	36 27
3	41 89	16 110	21 129	37 46	9 57	26 135	28 70	30 82	45 61	8 50	0 37	15 26	26 46	15 46	12 52	1 43	0 39	24 17	5 22	13 18	37 30	
2	5 68	10 90	34 135	9 45	21 30	13 57	8 65	18 44	50 58	0 25	8 31	7 31	8 28	0 35	18 31	29 47	28 27	18 31	22 19	11 15	6 11	24 15
1	0 119	46 124	24 85	16 55	21 30	19 43	20 42	17 69	63 107	2 44	2 36	0 49	2 22	40 19	46 46	64 34	31 34	3 9	42 14	8 24	6 14	16 9

zone	1998	1999	2000	2001	2002	2003	2004	2005	2006	2007	2008	2009	2010	2011	2012	2013	2014	2015	2016	2017	2018	2019
NSW	62 38	122 51	135 98	135 22	115 36	104 22	137 17	124 21	83 13	18 4	39 5	24 7	15 5	16 4	10 7	74 3	8 9	17 17	9 2	4 3	2 2	51 2
North	0 0	0 0	0 0	0 0	0 0	0 1	0 0	0 0	0 0	0 0	0 0	0 0	0 0	0 0	0 3	0 0	0 0	0 0	0 0	0 0	6 1	0 1
ETas	53 192	79 249	32 126	44 112	26 136	31 244	42 239	31 177	82 164	0 116	12 121	13 55	25 57	39 50	57 109	37 105	30 66	48 31	49 49	45 39	15 27	60 57
EBass	146 476	184 663	102 626	160 288	133 347	170 341	102 368	241 438	194 482	69 296	157 482	112 354	106 271	162 283	74 217	95 149	73 108	42 53	50 83	64 77	65 87	103 79
Bass	0 13	6 8	0 16	4 15	10 14	33 11	10 7	9 7	10 5	0 4	4 3	3 3	3 3	10 10	32 4	15 3	7 1	1 1	10 1	3 0	1 1	5 0

gear	1998	1999	2000	2001	2002	2003	2004	2005	2006	2007	2008	2009	2010	2011	2012	2013	2014	2015	2016	2017	2018	2019
TW	261 525	317 654	252 611	339 340	245 407	257 306	250 346	367 367	328 435	80 161	182 339	98 177	112 159	117 132	101 196	88 108	76 57	105 38	88 80	100 62	78 60	152 88
Other		11 33																				
HK		22 9			15 49	23 102	23 223	7 39	1 26		18 67	46 103	13 50	31 61	36 87	79 8	7 12			8 3	6 0	31 9
GN		31 111	9 50								1 29		2 25	2 19	4 11	4 33		2 7		5 1		
DS		10 65	8 73	4 2	24 30	58 102	18 46	31 138	40 177	7 46	11 52	8 36	22 24	77 102	32 15	53 31	35 36	1 0	30 16	3 0	5 7	36 16

Jackass Morwong East

Onboard length data

Mon Aug 10 14:55:23 2020

month	1998	1999	2000	2001	2002	2003	2004	2005	2006	2007	2008	2009	2010	2011	2012	2013	2014	2015	2016	2017	2018	2019
12	1138 70	833 41	58 54	355 21	64 25	677 57	70 20	616 42	57 44	54 25	28 13	0 13	7 17	26 11	9 23	96 14	0 9	0 10	0 20	2 11	0 8	0 9
11	424 64	99 44	530 50	515 25	54 50	82 49	208 36	72 54	3 36	304 27	13 33	210 23	258 31	130 14	455 19	262 14	440 31	113 5	294 11	0 12	0 18	237 11
10	577 54	55 64	174 42	294 16	133 45	156 43	380 33	769 41	295 39	408 93	171 105	230 33	64 17	0 25	0 9	27 10	161 7	30 4	0 6	50 8	14 7	90 10
9	0 74	554 49	495 90	436 36	694 61	353 31	120 96	1310 41	81 42	0 28	113 48	24 34	210 16	0 27	120 18	10 5	72 2	0 3	1 4	8 3	0 4	1 6
8	404 33	1110 33	531 50	770 47	155 33	0 22	26 24	87 34	744 36	0 17	372 19	16 22	321 26	145 25	603 8	0 2	430 2	0 1	57 14	0 9	294 1	138 3
7	221 22	62 28	9 13	0 13	134 17	72 12	0 22	269 15	29 11	0 13	1015 31	0 8	562 28	90 24	37 13	0 3	13 2	0 1	0 0	0 0	0 1	11 1
6	427 21	0 39	0 19	49 25	0 17	428 18	92 31	293 31	38 12	0 11	0 23	12 15	14 12	112 16	116 18	0 4	0 9	0 9	132 1	0 9	0 2	122 4
5	380 49	331 143	473 103	460 47	18 63	9 35	14 30	168 34	82 36	126 28	233 44	353 22	96 28	205 20	73 27	0 15	24 7	0 12	0 11	80 5	189 10	14 14
4	518 62	1064 87	70 99	674 64	326 53	18 135	861 70	1321 82	183 61	35 20	855 50	121 61	82 29	20 43	16 36	437 40	0 29	27 19	113 16	403 13	0 2	167 19
3	1374 89	190 110	394 129	1849 46	647 52	472 135	326 70	1102 61	1277 82	118 50	0 20	372 44	249 44	81 27	24 52	0 13	0 30	232 20	9 17	571 18	76 18	298 30
2	46 68	137 90	417 95	106 45	108 30	106 65	50 44	166 44	1045 48	0 25	211 57	0 24	0 28	47 24	969 36	418 47	96 17	403 10	294 15	352 15	49 11	22 13
1	0 119	2719 124	109 54	95 55	649 30	433 43	127 42	822 57	0 80	77 44	0 36	0 49	4 22	324 19	51 28	512 29	195 34	0 9	205 14	56 24	34 14	0 9

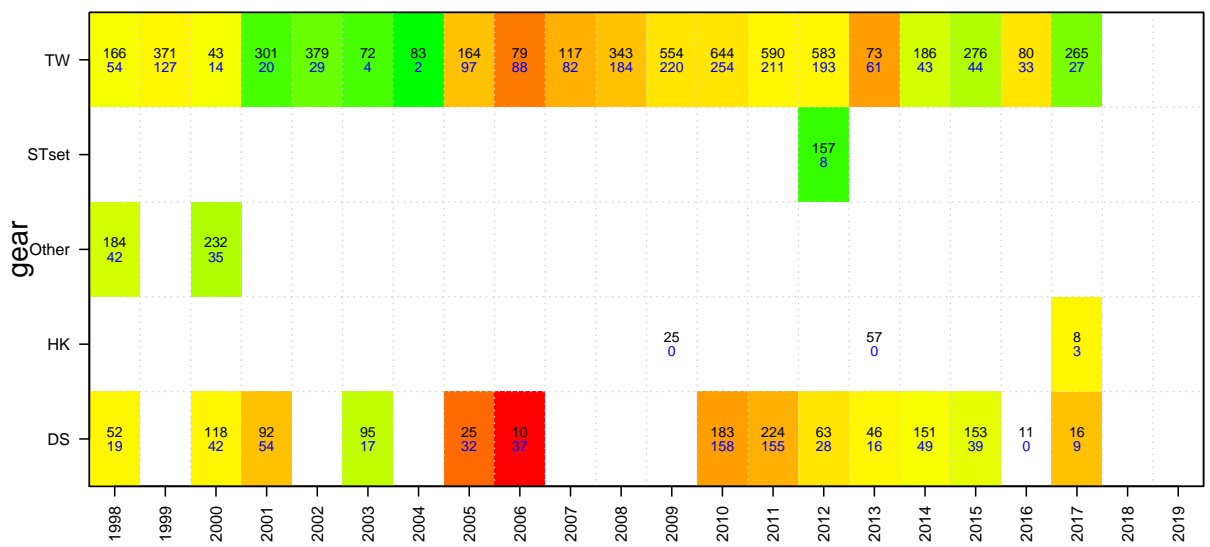
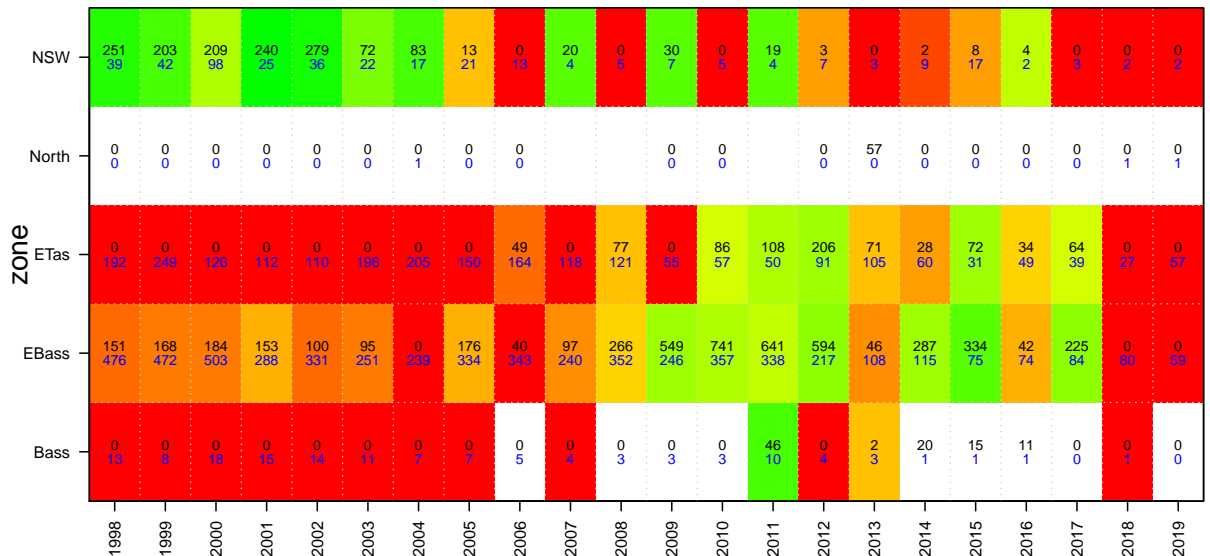
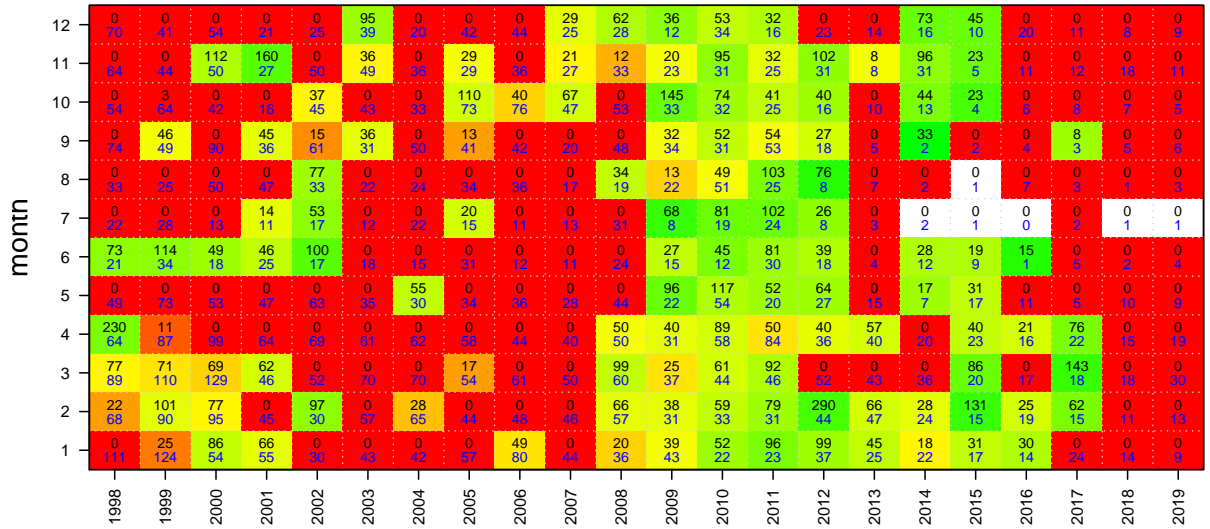
zone	1998	1999	2000	2001	2002	2003	2004	2005	2006	2007	2008	2009	2010	2011	2012	2013	2014	2015	2016	2017	2018	2019
NSW	607 38	1707 50	733 98	1026 22	184 36	306 22	750 17	1126 21	696 13	134 4	408 5	419 7	141 5	71 4	81 7	591 3	2 9	111 17	114 2	0 3	0 2	276 2
North	0 0	0 0	0 0	0 0	0 0	0 0	1 0	0 0	0 0	0 0	0 0	0 0	0 0	0 0	0 0	0 0	0 0	0 0	0 0	0 0	34 1	0 1
ETas	1941 192	2097 249	934 126	2300 112	678 110	730 244	1145 239	2054 177	2188 164	0 110	458 121	0 25	718 57	350 50	1597 91	434 105	537 66	250 31	366 49	556 39	76 27	511 57
EBass	2961 476	3350 542	1593 553	2275 288	2108 331	1376 286	293 299	3107 327	1764 306	911 286	2163 404	919 276	1007 232	700 212	794 186	639 119	761 98	444 53	614 81	886 75	437 80	469 69
Bass	0 13	0 8	0 19	6 15	12 14	394 11	0 7	13 7	8 5	0 4	59 3	0 3	1 3	59 10	1 4	98 3	131 1	0 1	11 1	0 0	0 1	19 0

gear	1998	1999	2000	2001	2002	2003	2004	2005	2006	2007	2008	2009	2010	2011	2012	2013	2014	2015	2016	2017	2018	2019
TW	5509 431	5750 601	3179 380	5601 296	2819 232	2241 200	2109 239	6125 283	4596 283	1015 149	2470 286	916 160	911 146	1027 104	1841 158	839 85	708 55	802 27	1061 57	1432 48	513 25	832 59
STset											598 20		814 36		605 13		435 2		34 7			
Other		140 33																				
HK		1252 9			32 49	60 102	79 222	55 39				372 0			17 11	560 0	10 12			8 3	34 0	167 0
GN		12 70	23 50								5 43		1 1		10 11	2 7		3 7		2 1		
DS			58 32	6 1	131 28	505 54		120 38	60 59	30 46	15 52	50 29	141 24	153 37		361 19	278 26		10 0			276 10

Jackass Morwong East

Age data

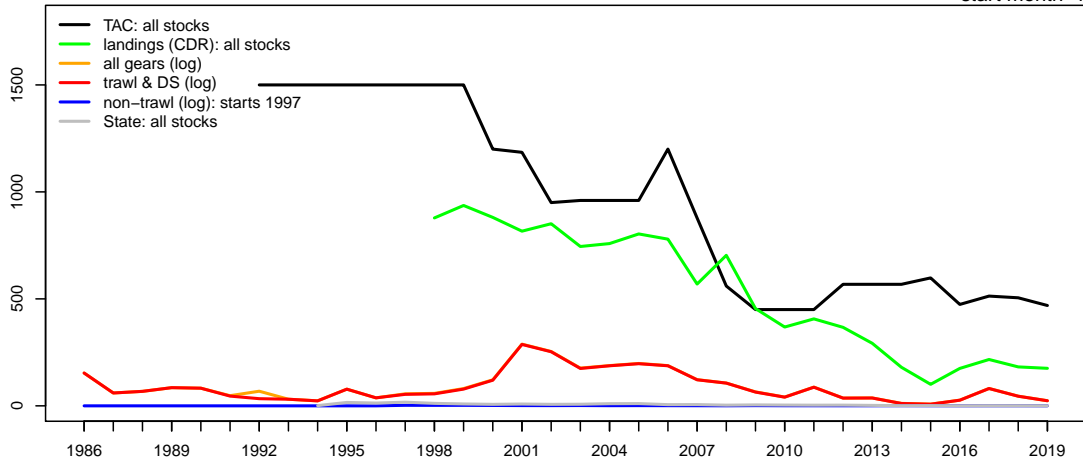
Mon Aug 10 14:55:23 2020



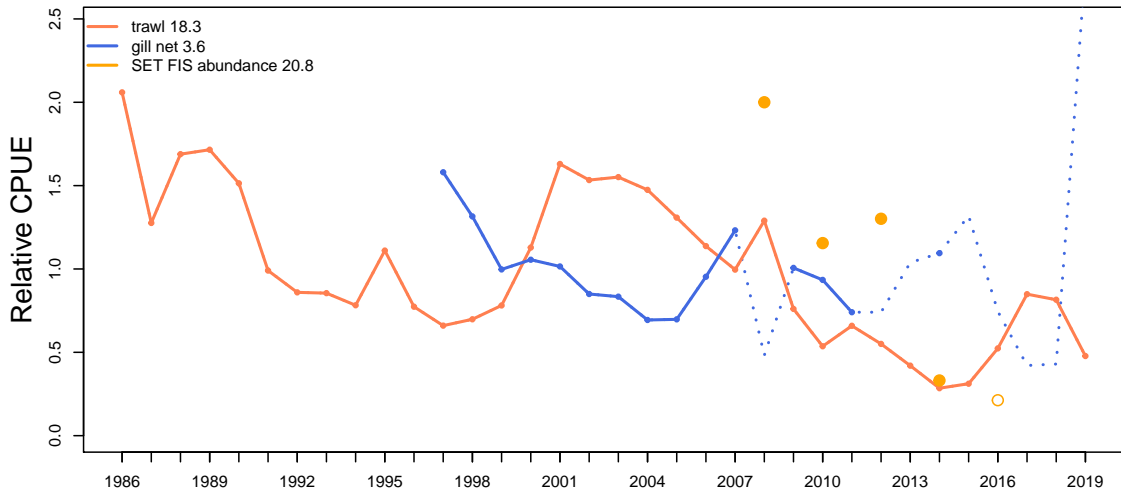
Jackass Morwong West

Mon Aug 10 14:55:24 2020
 region SEFWEST unit code MOW sa code MOWW
 37377003
 start month 1

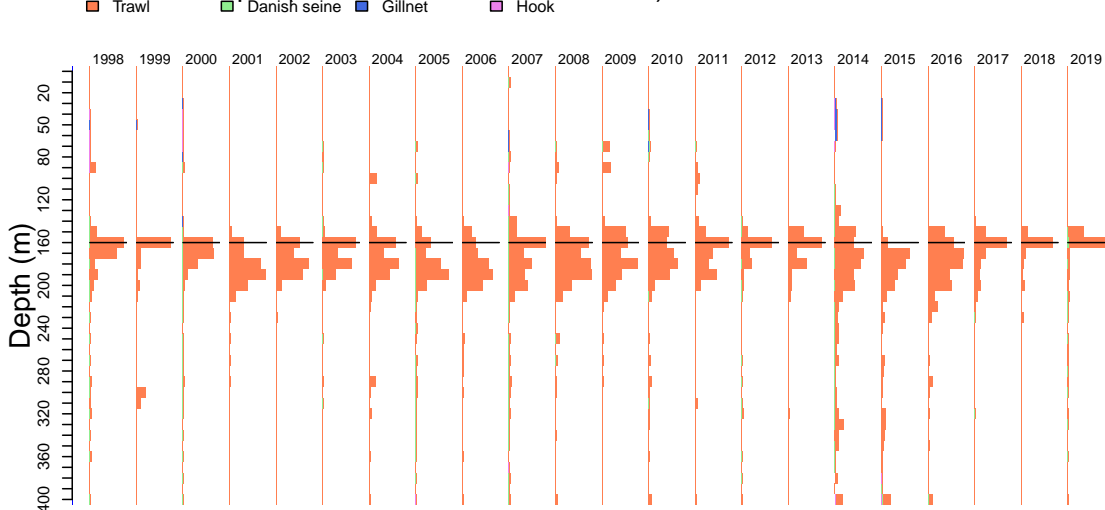
TAC and landings



Geometric mean CPUE & SET FIS abundance



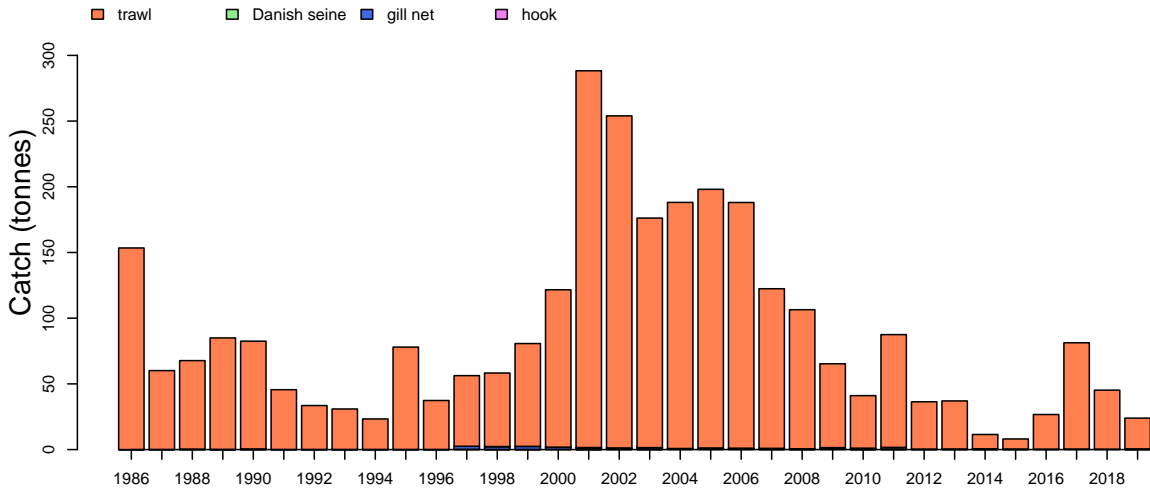
Catch at depth (non-trawl record starts 1997)



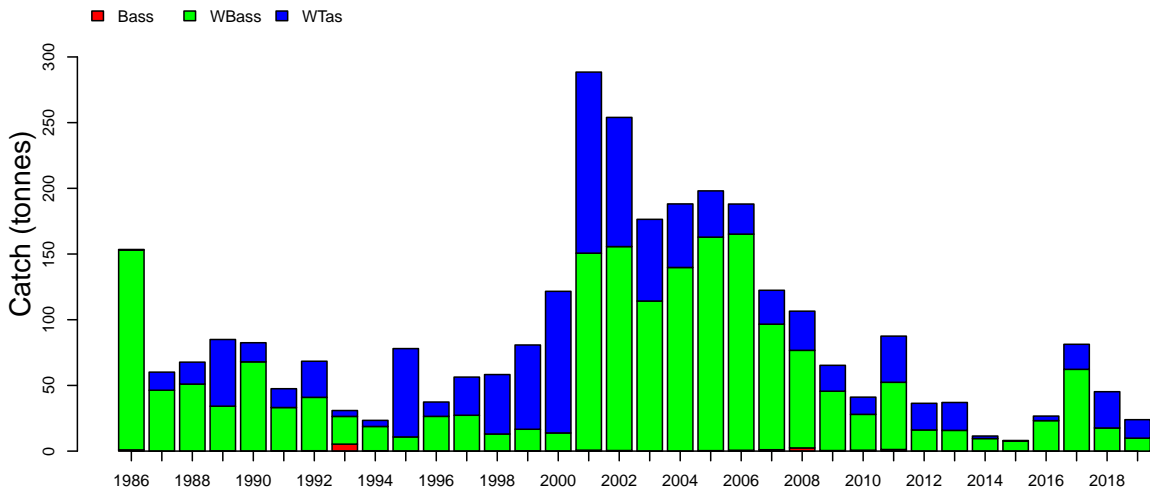
Jackass Morwong West

Mon Aug 10 14:55:25 2020

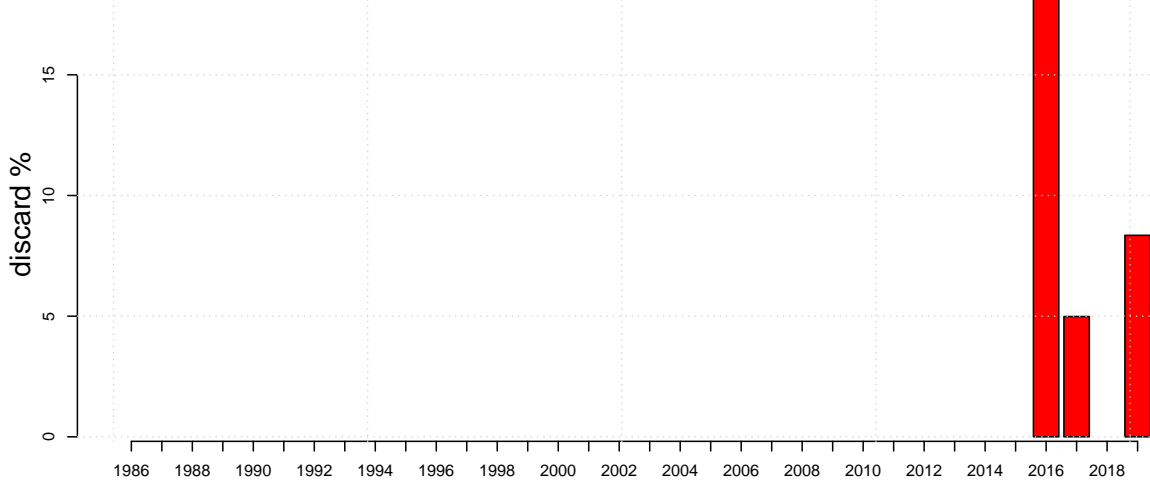
Catch by gear (non-trawl record starts 1997)



Catch by zone



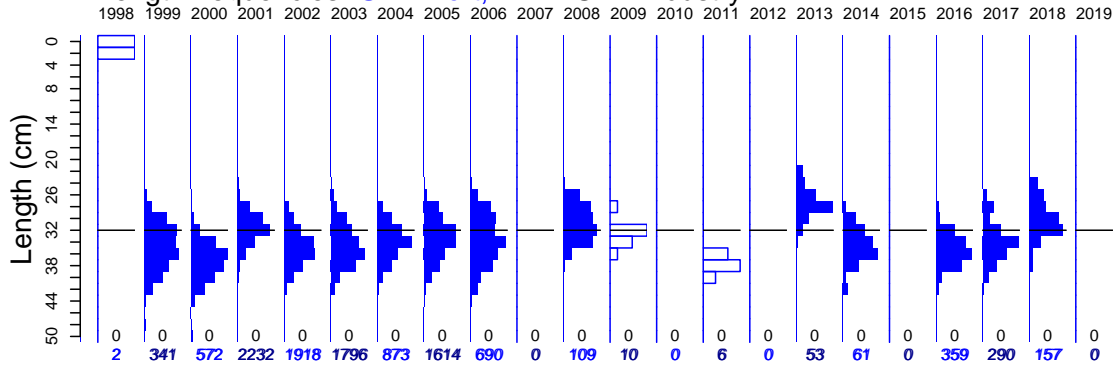
Discards



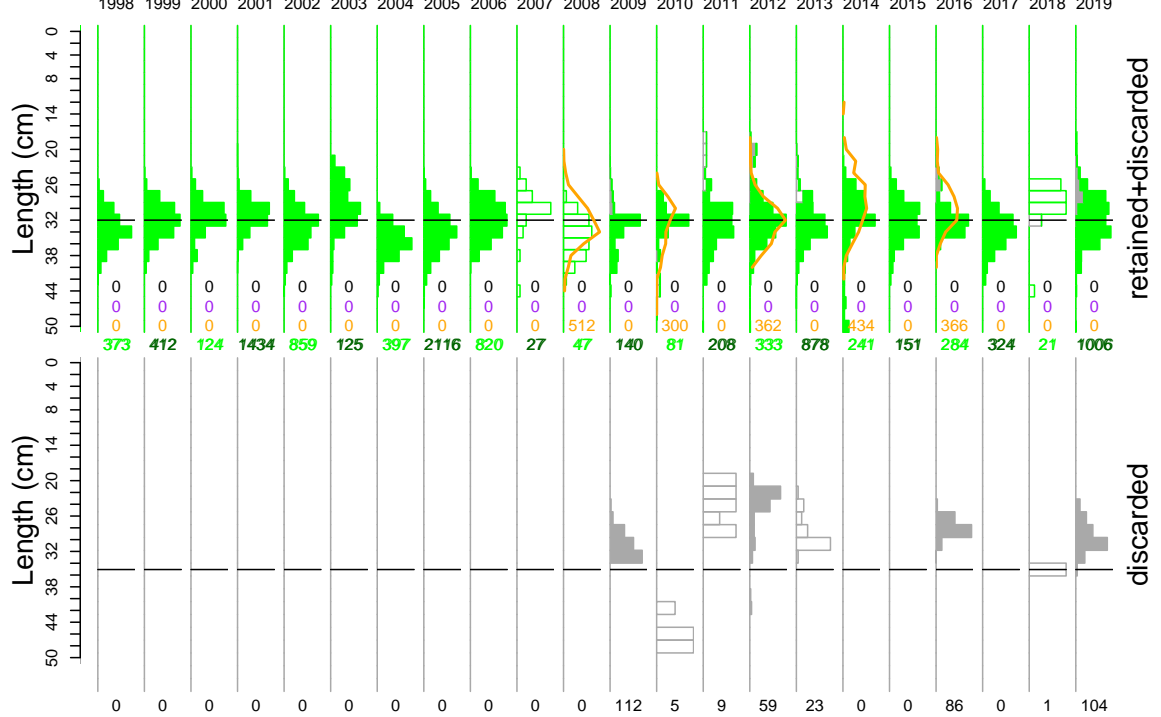
Jackass Morwong West

Mon Aug 10 14:55:25 2020

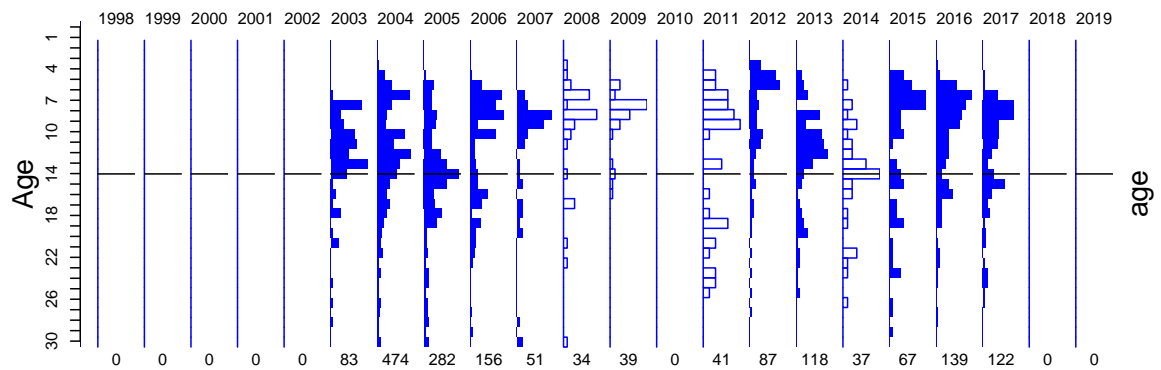
Length frequencies: ISMP Port, GAB Industry



Length frequencies: ISMP Onboard, SET FIS winter, GAB FIS, Industry



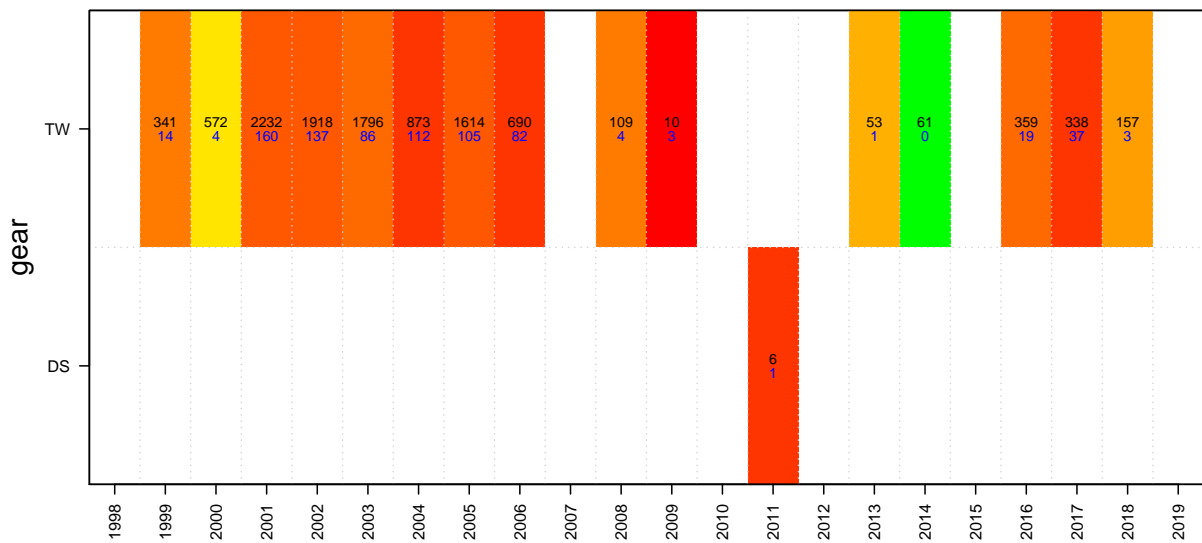
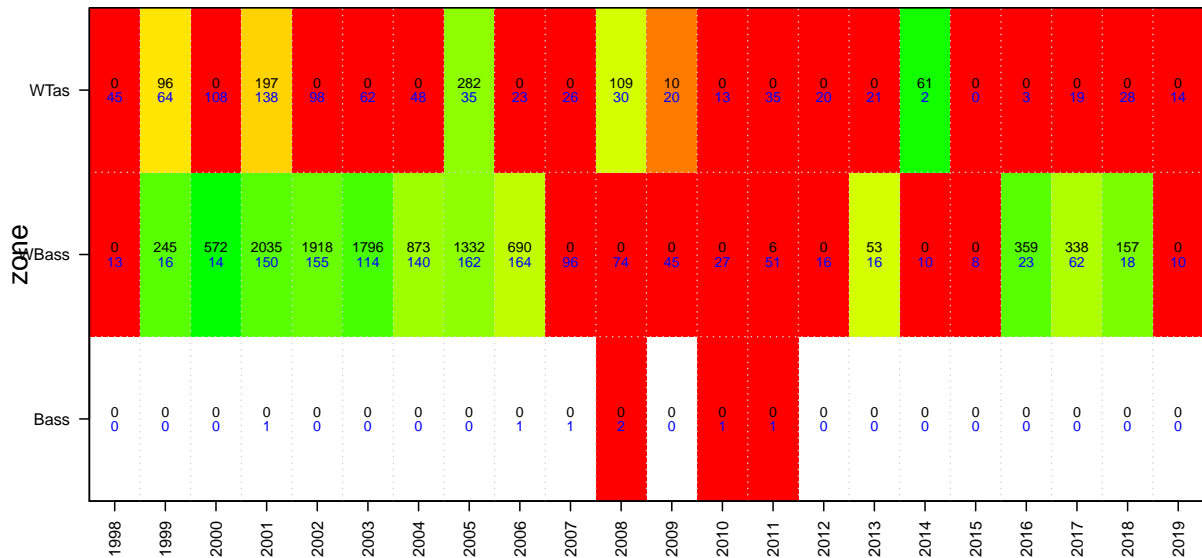
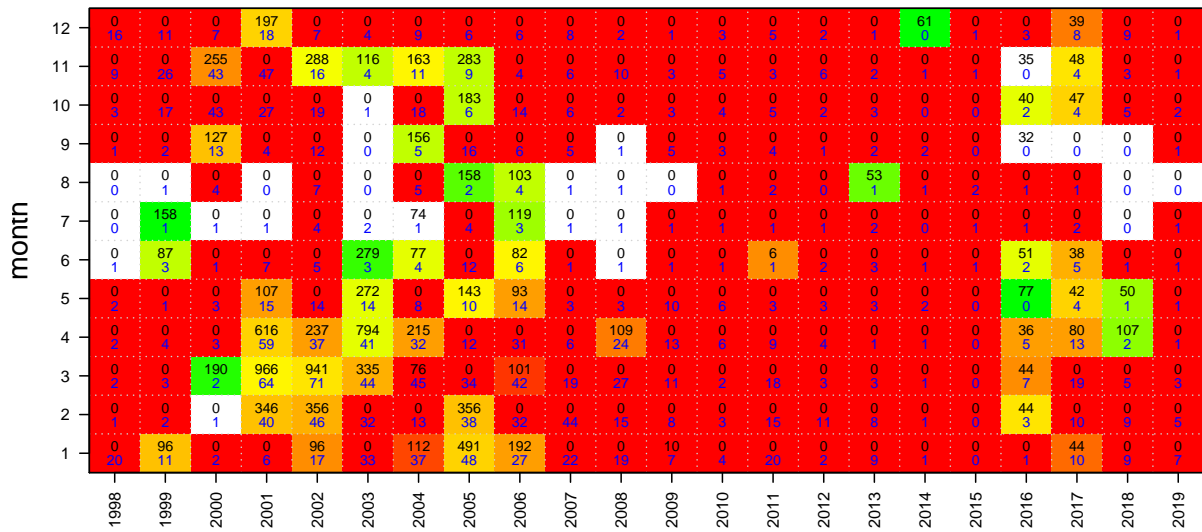
Age frequency



Jackass Morwong West

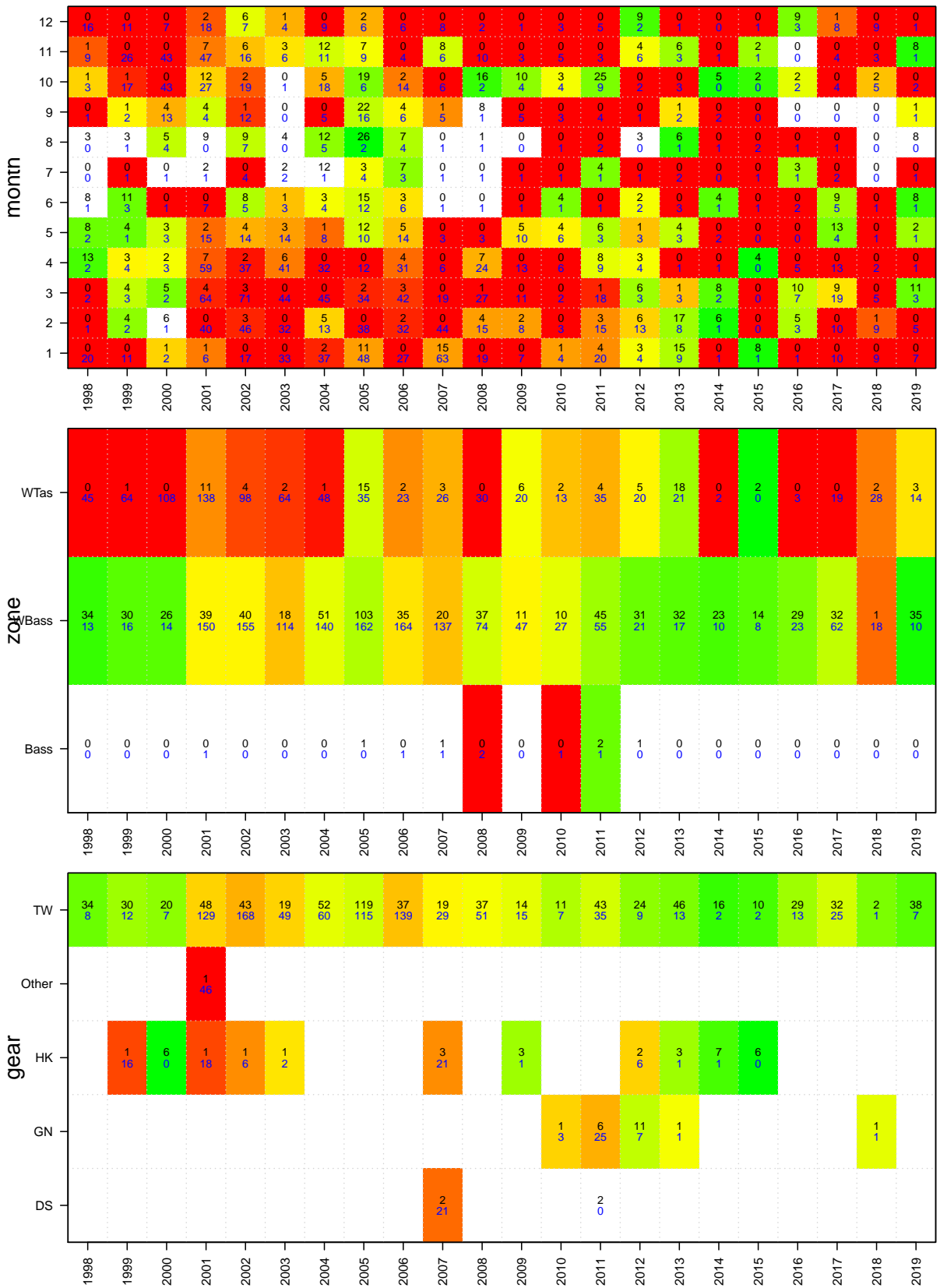
Port length data

Mon Aug 10 14:55:25 2020



Jackass Morwong West Onboard discard weight data

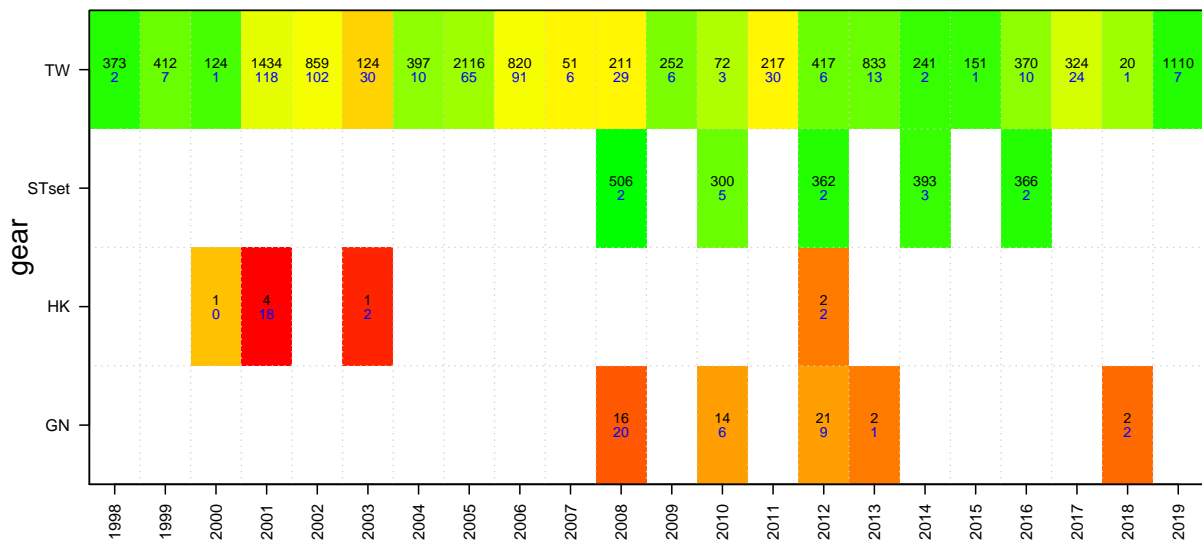
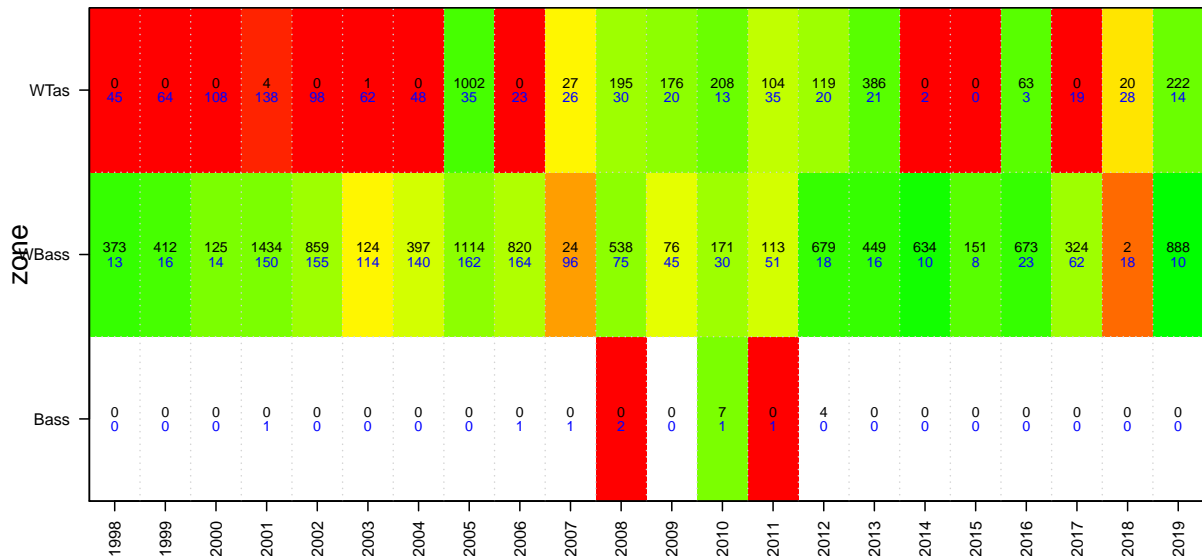
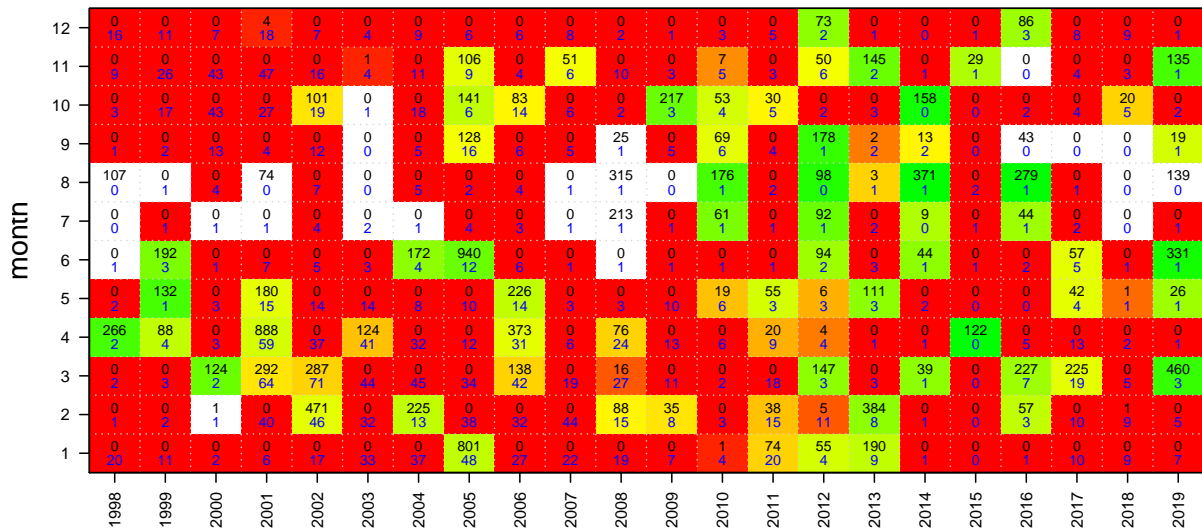
Mon Aug 10 14:55:25 2020



Jackass Morwong West

Onboard length data

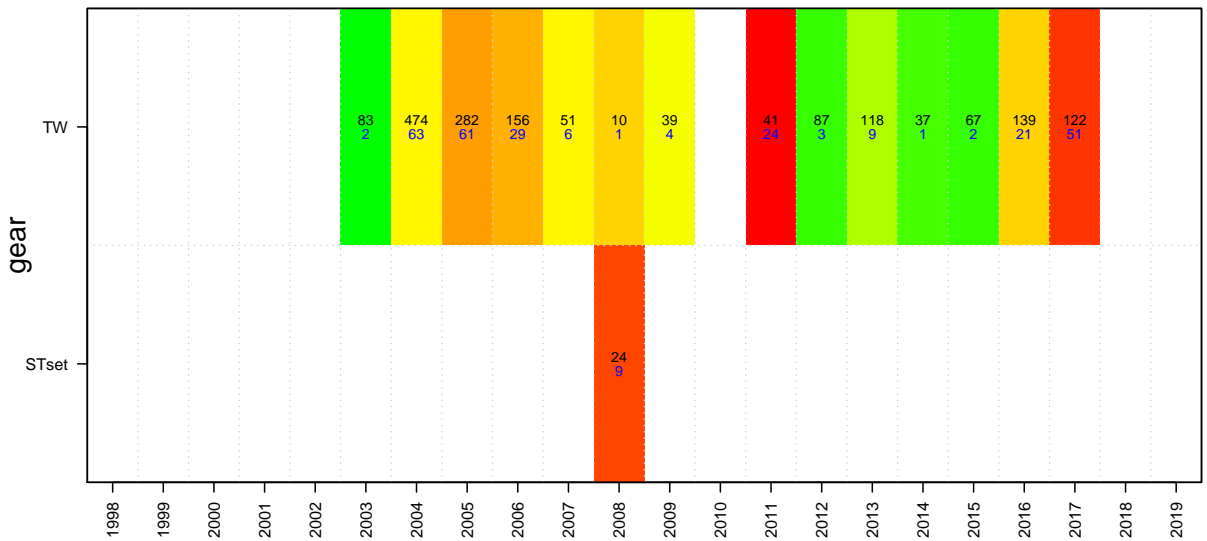
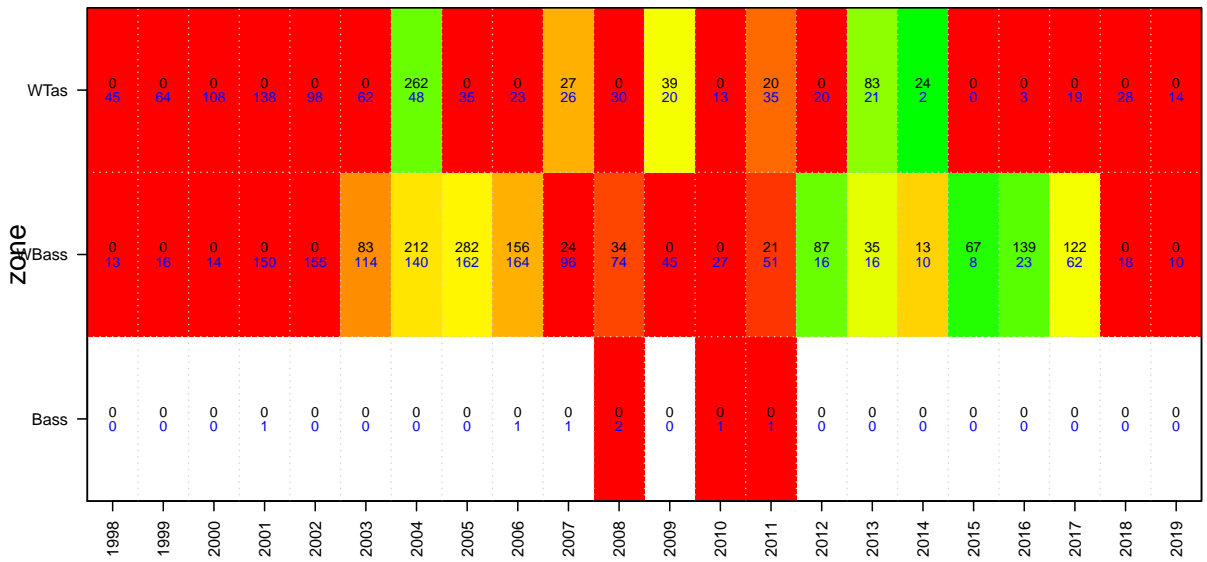
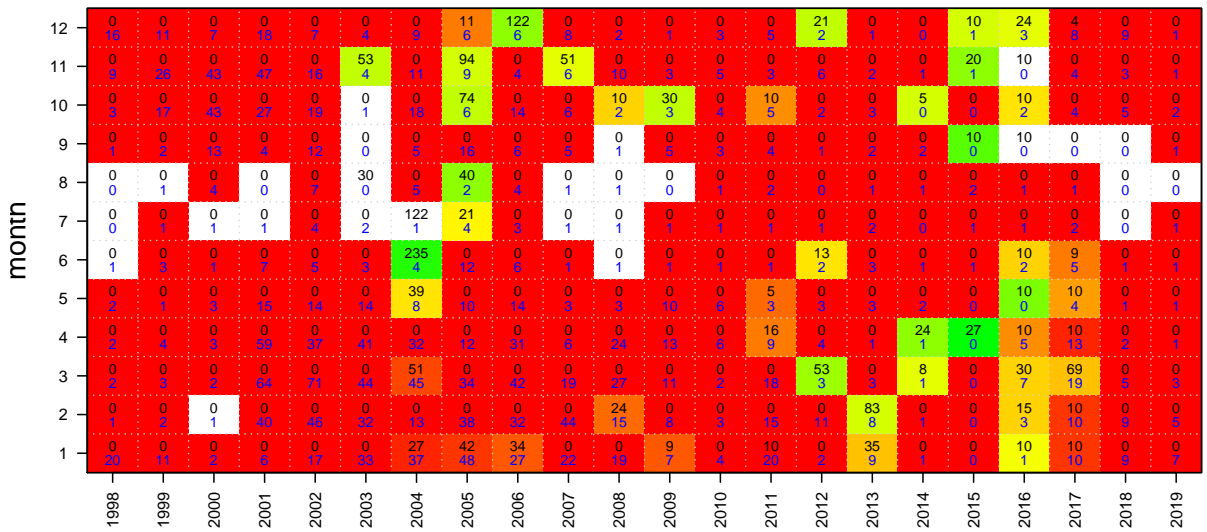
Mon Aug 10 14:55:25 2020



Jackass Morwong West

Age data

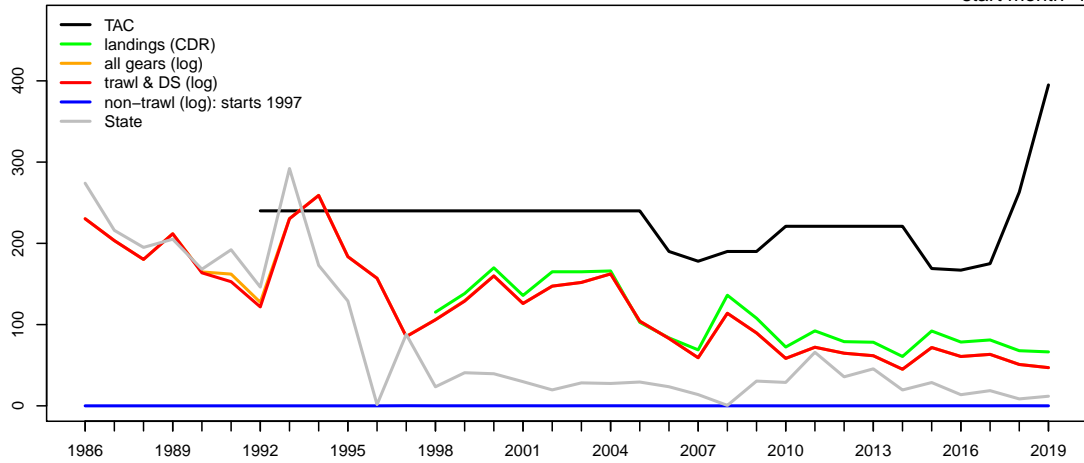
Mon Aug 10 14:55:25 2020



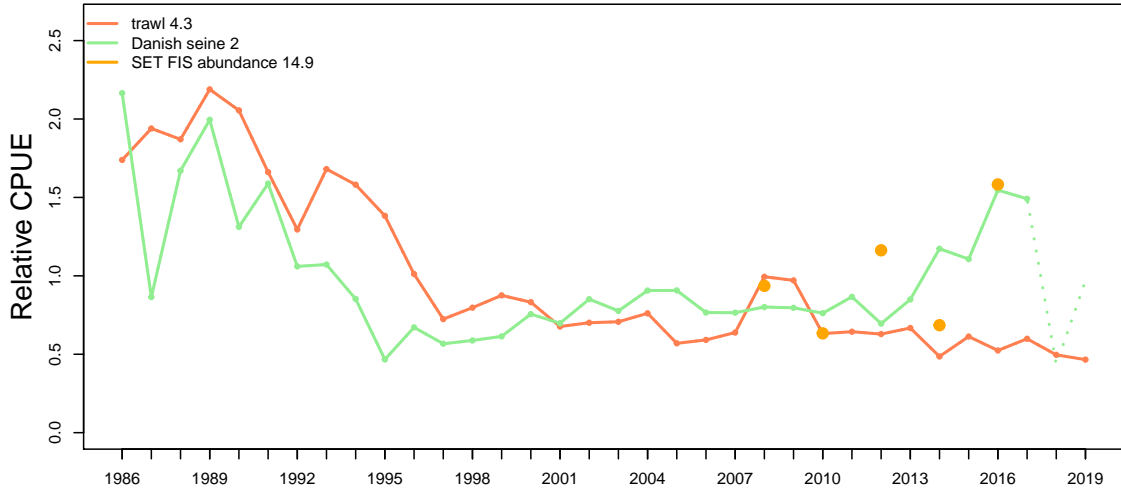
John Dory

TAC and landings

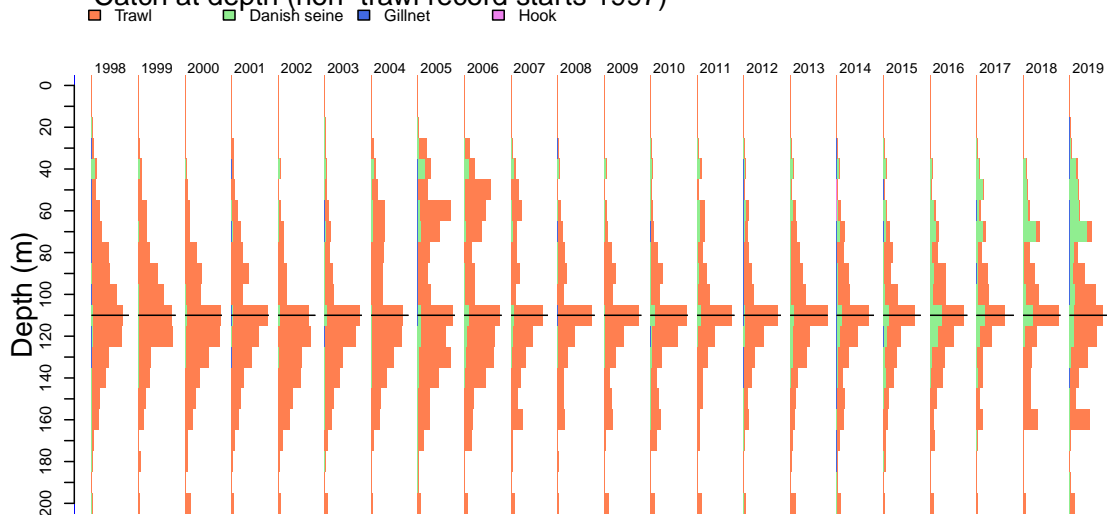
Mon Aug 10 14:55:27 2020
 region SET unit code DOJ sa code DOJ
 37264004
 start month 1



Geometric mean CPUE & SET FIS abundance

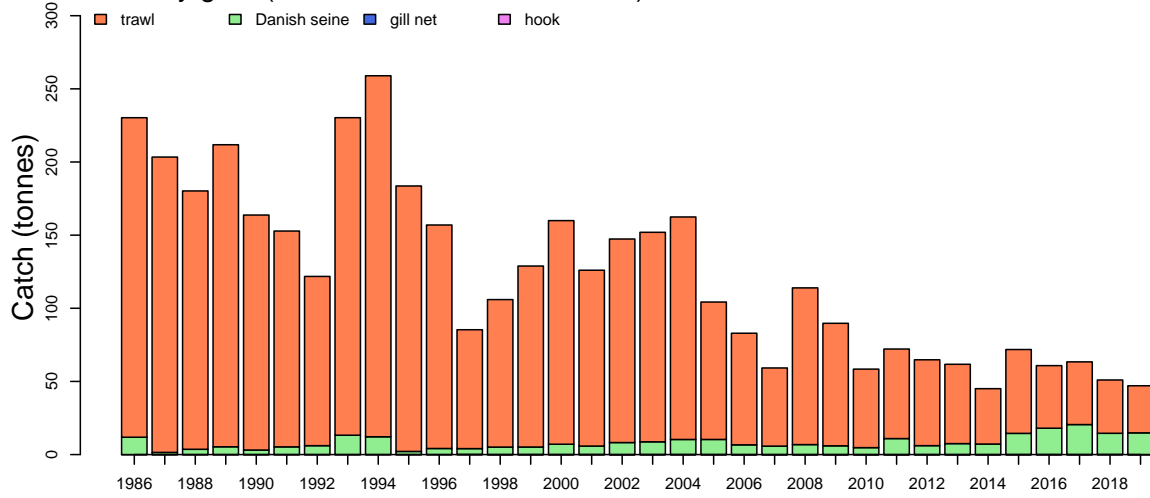


Catch at depth (non-trawl record starts 1997)

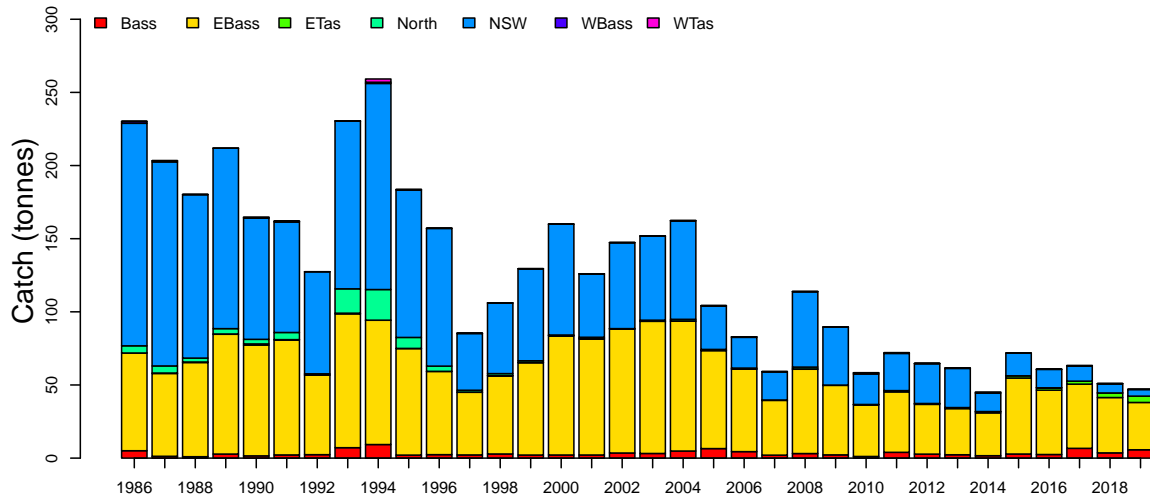


John Dory

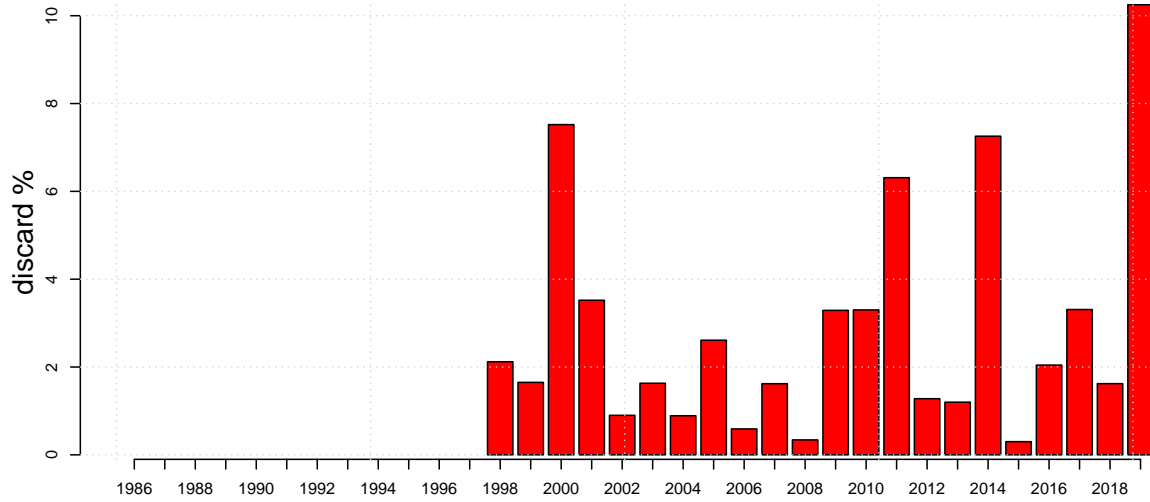
Catch by gear (non-trawl record starts 1997)



Catch by zone



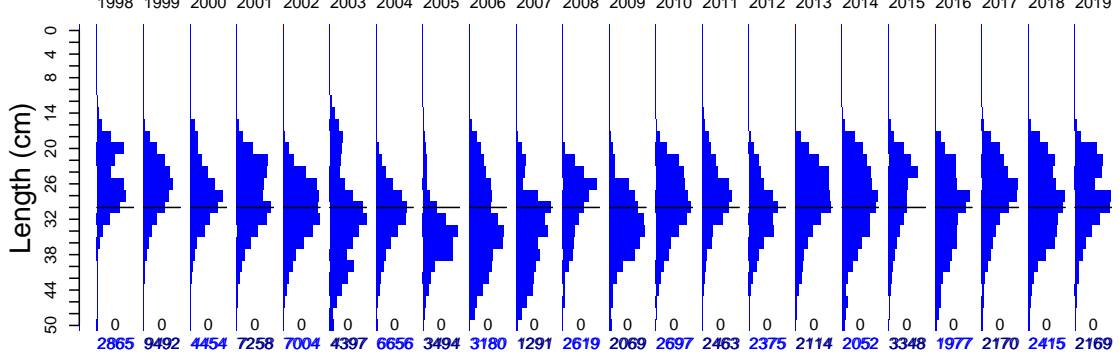
Discards



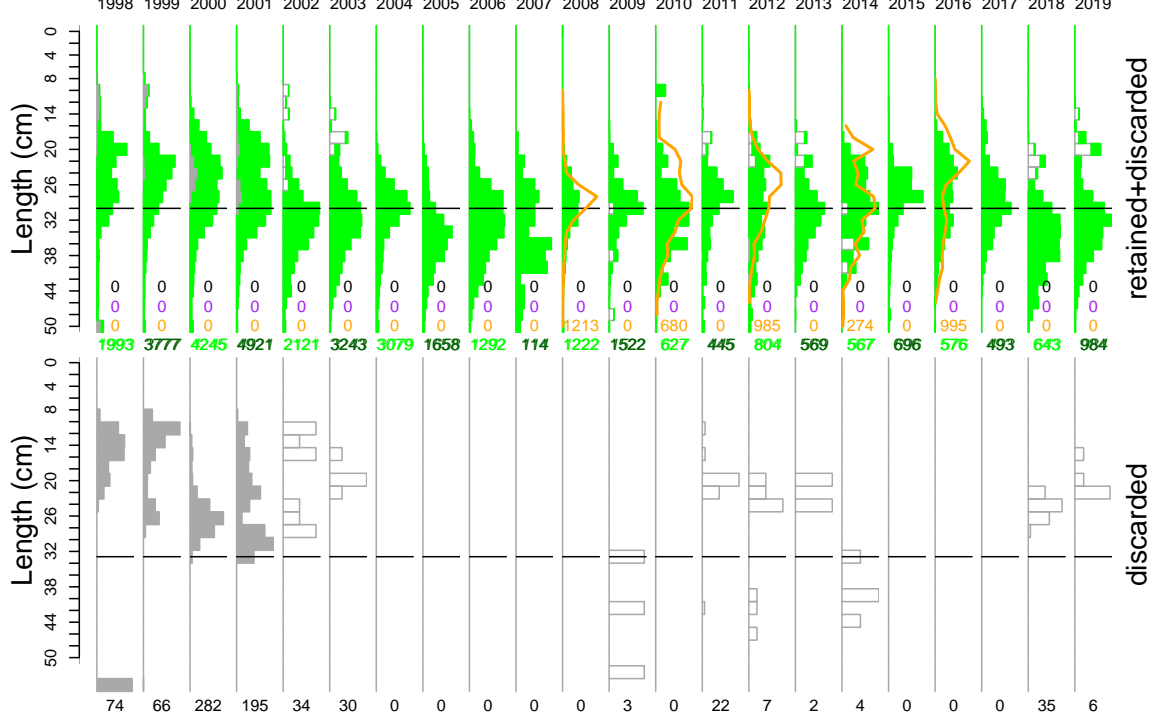
John Dory

Mon Aug 10 14:55:36 2020

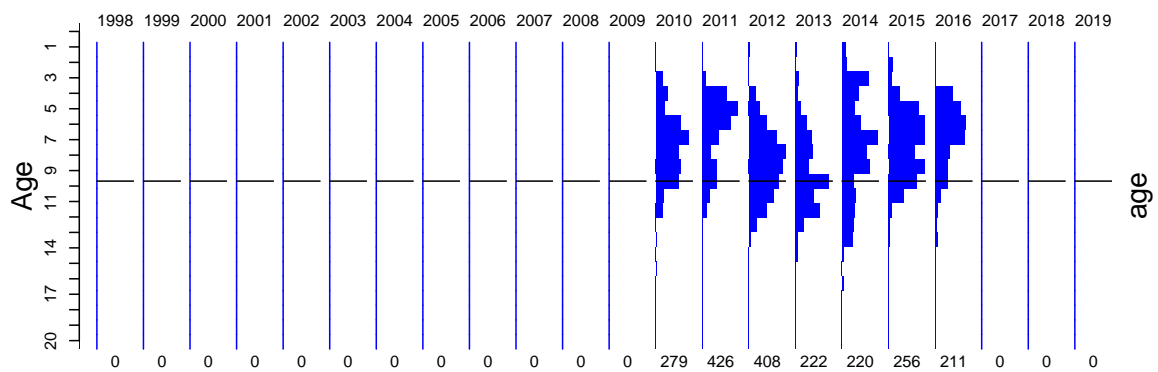
Length frequencies: ISMP Port, GAB Industry



Length frequencies: ISMP Onboard, SET FIS winter, GAB FIS, Industry



Age frequency



John Dory

Port length data

Mon Aug 10 14:55:36 2020

month	1998	1999	2000	2001	2002	2003	2004	2005	2006	2007	2008	2009	2010	2011	2012	2013	2014	2015	2016	2017	2018	2019
12	173 6	712 11	0 0	282 8	607 16	163 9	570 10	139 10	80 5	633 6	105 8	79 6	201 7	147 4	184 5	0 0	0 0	131 3	86 4	0 0	90 2	38 4
11	436 11	806 11	0 0	462 18	506 25	330 13	490 19	14 9	810 4	123 4	0 0	93 6	336 9	133 6	162 7	243 5	187 9	124 6	165 6	204 9	109 3	22 3
10	585 18	705 11	832 17	1053 14	757 21	794 19	1095 16	31 9	382 7	114 10	0 0	146 10	469 8	172 12	215 6	153 6	104 8	264 12	271 13	314 14	207 6	407 10
9	417 6	1712 13	835 21	641 16	497 12	406 20	835 23	104 10	391 5	317 8	0 0	356 9	241 6	141 10	148 10	129 6	322 9	430 16	307 13	273 16	350 10	170 6
8	394 12	154 12	155 11	956 15	436 13	912 24	316 12	1402 12	0 12	0 5	0 12	0 10	72 9	275 12	329 13	251 12	355 12	130 4	218 15	294 16	167 15	108 7
7	197 8	521 10	109 13	0 0	310 17	50 14	873 24	18 10	0 0	0 0	0 14	0 10	130 9	144 12	111 12	221 6	102 6	218 13	208 13	274 17	220 6	95 4
6	0 8	799 14	111 15	927 25	301 16	452 19	21 27	88 9	85 8	32 5	0 11	453 8	226 13	159 8	138 8	156 6	322 14	416 4	65 6	168 6	266 7	164 7
5	453 13	1150 26	0 0	699 11	914 9	317 15	591 15	395 7	538 12	0 5	280 8	416 7	272 6	292 7	303 5	178 11	184 7	623 20	300 9	167 4	215 11	336 7
4	172 9	476 13	523 16	692 15	591 9	737 7	212 6	82 7	25 6	0 9	1314 13	156 5	21 11	171 5	119 5	294 7	0 3	174 3	98 3	60 4	206 6	200 3
3	38 8	989 15	1063 15	293 8	524 9	0 0	913 11	326 6	332 6	0 0	0 0	0 10	119 9	198 5	201 5	155 8	0 2	374 8	0 3	183 6	168 4	78 2
2	0 4	924 12	529 9	406 7	656 5	86 4	692 5	392 6	274 5	72 2	847 4	240 5	361 9	294 5	248 6	98 3	287 4	311 5	139 4	218 6	364 4	81 2
1	0 5	455 12	339 12	847 9	905 12	150 7	48 6	503 11	263 6	0 3	73 6	0 6	32 4	296 4	185 3	261 4	298 4	75 4	0 2	196 5	237 5	324 6

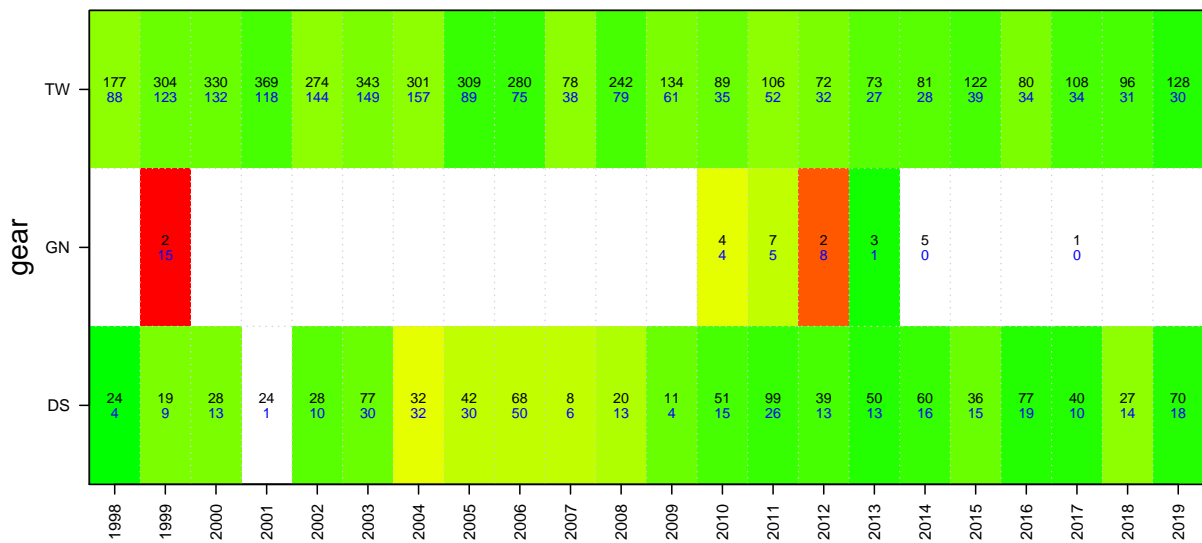
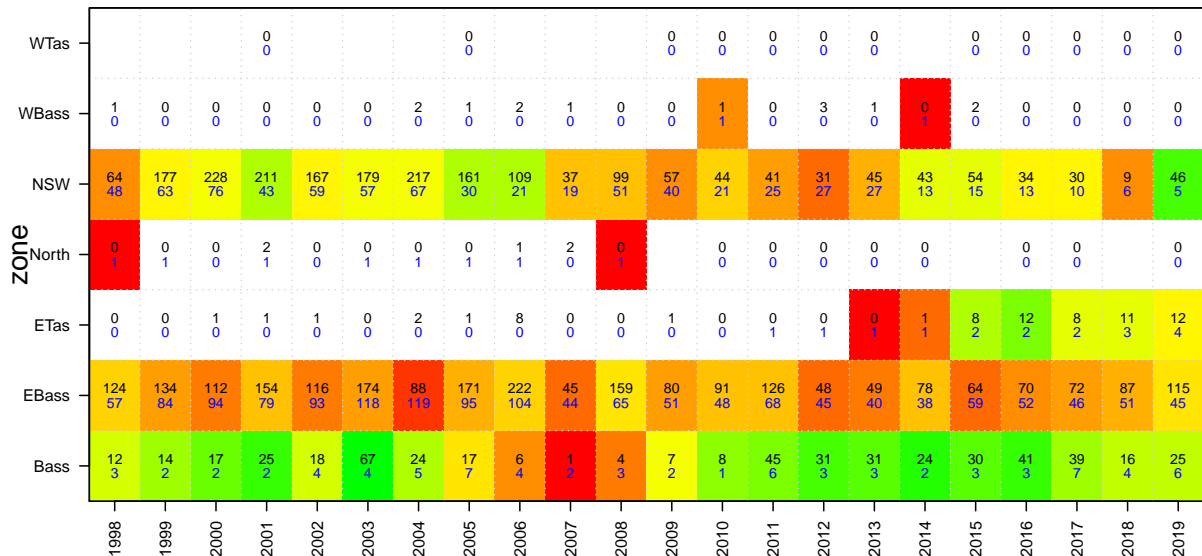
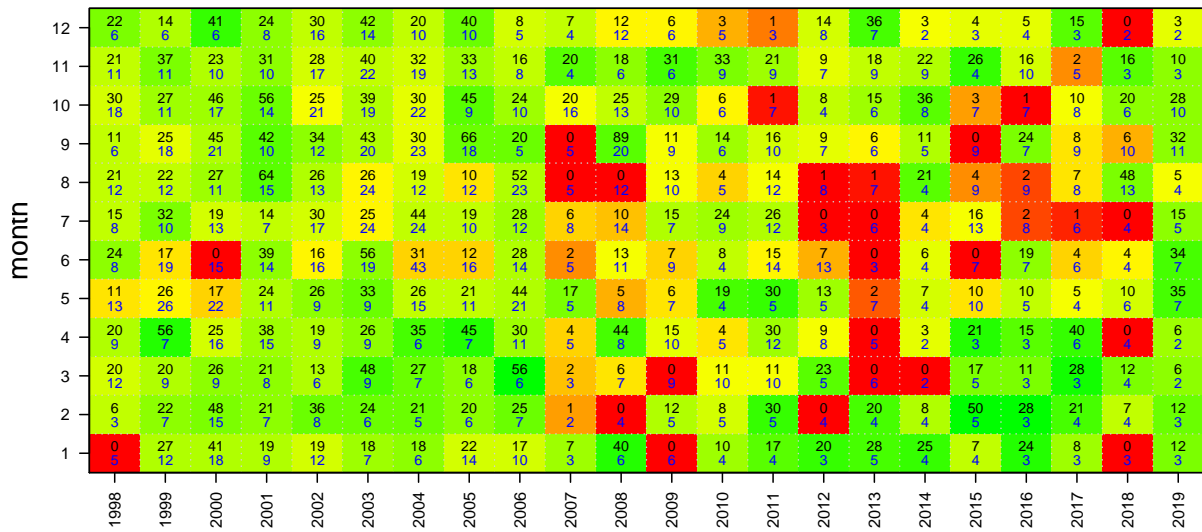
zone	1998	1999	2000	2001	2002	2003	2004	2005	2006	2007	2008	2009	2010	2011	2012	2013	2014	2015	2016	2017	2018	2019
WTas				0 0					0 0									0 0	0 0	0 0	0 0	0 0
WBass	0 0	0 0	0 0	0 0	0 0	0 0	0 0	0 0	0 0	0 0	0 0	0 0	0 1	0 0	0 0	0 0	0 1	0 0	0 0	0 0	0 0	0 0
NSW	1838 48	3622 63	1839 76	3586 43	1563 59	1179 57	3311 67	1267 30	513 21	72 19	73 11	0 0	130 21	0 0	68 27	141 27	121 13	0 15	0 13	62 10	0 0	0 0
North	0 1	0 1	0 0	0 1	0 0	0 1	0 1	0 1	0 1	0 0	0 1		0 0	0 0	0 0	0 0	0 0		0 0	0 0		0 0
ETas	0 0	0 0	0 0	0 0	0 0	0 0	38 0	0 0	0 0	0 0	386 0	0 0	0 0	239 1	117 1	66 1	0 1	164 2	116 2	0 3	0 3	0 4
EBass	1027 53	5715 93	2657 87	3672 104	5441 100	3218 96	3307 100	2227 67	2667 56	1219 42	1376 63	2084 50	2475 65	1959 74	2101 47	1708 46	1873 51	2986 98	1883 73	1956 73	2266 60	2169 51
Bass	0 3	66 2	0 0	0 0	0 0	0 0	0 0	0 0	0 0	0 0	784 3	57 2	92 1	245 4	89 3	209 2	58 2	198 3	0 0	152 7	149 4	0 0

gear	1998	1999	2000	2001	2002	2003	2004	2005	2006	2007	2008	2009	2010	2011	2012	2013	2014	2015	2016	2017	2018	2019
TW	2865 59	8613 120	4373 105	6945 113	6934 117	4351 135	6557 133	3494 66	3180 47	968 16	1199 18	2079 39	2118 35	1731 42	2080 41	1631 36	1418 27	1818 48	760 32	1101 45	1258 33	929 23
Other										323 5	616 0											
DS		790 31	123 6	313 25	70 16	46 6	99 11				804 7	62 2	579 30	712 35	295 14	493 16	634 21	1530 51	1239 38	1069 32	1157 24	1240 28

John Dory

Onboard discard weight data

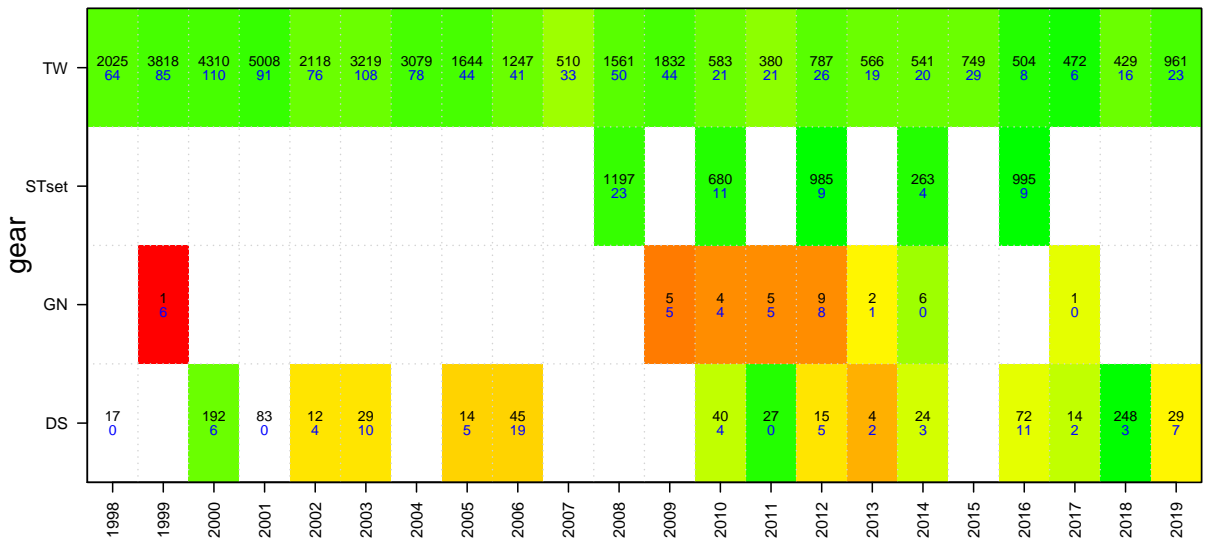
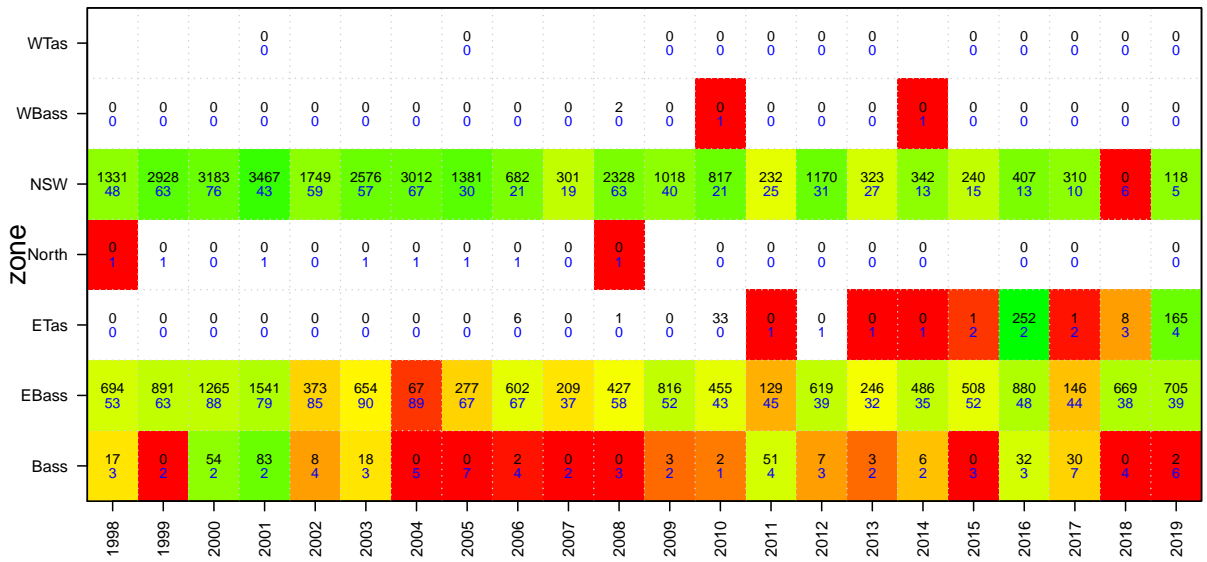
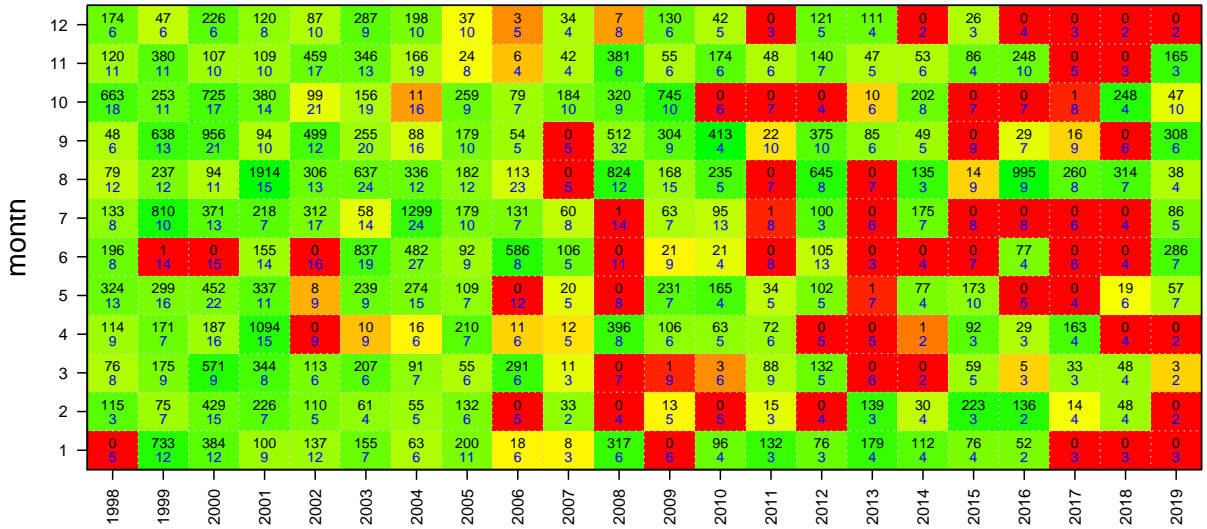
Mon Aug 10 14:55:36 2020



John Dory

Onboard length data

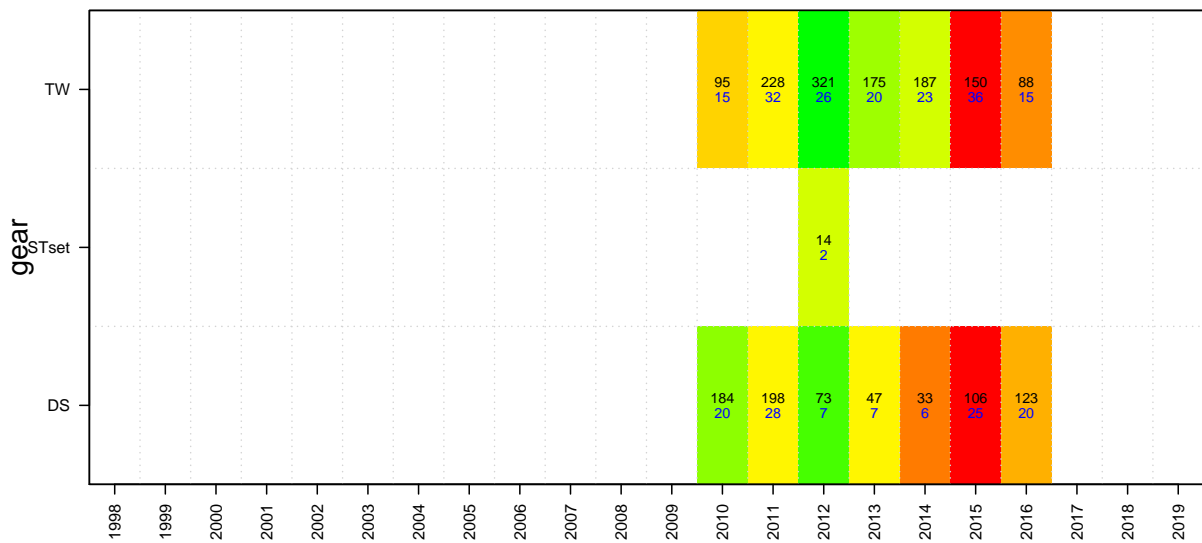
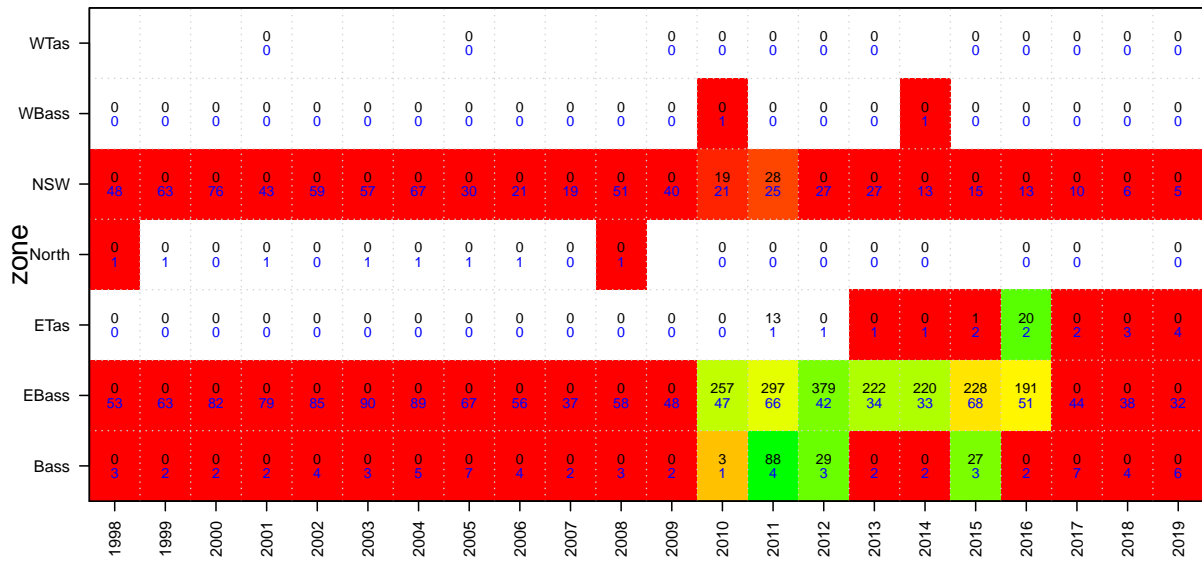
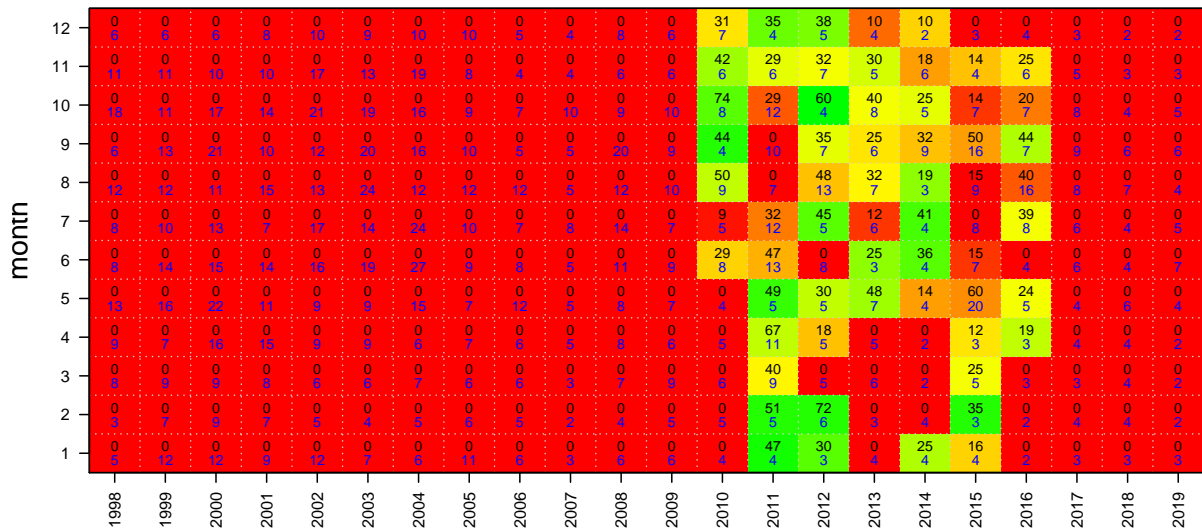
Mon Aug 10 14:55:36 2020



John Dory

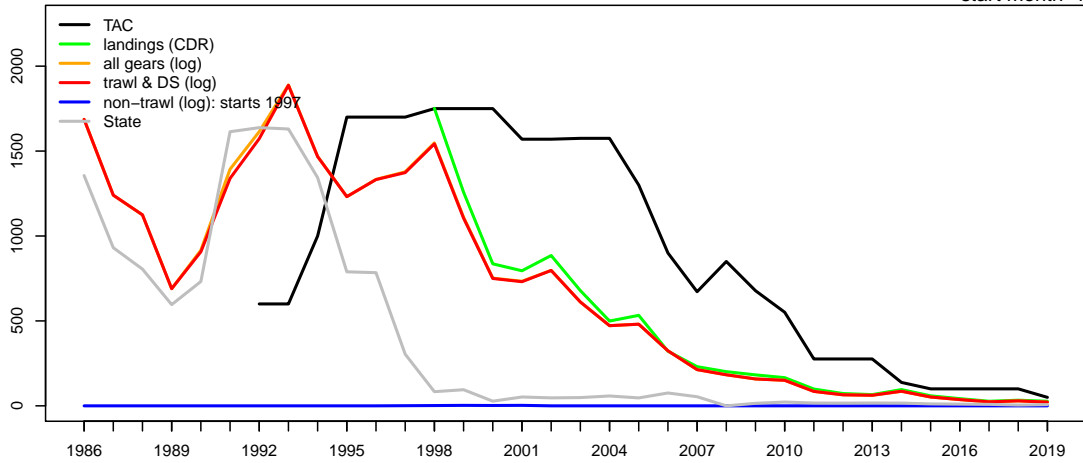
Age data

Mon Aug 10 14:55:36 2020



Redfish

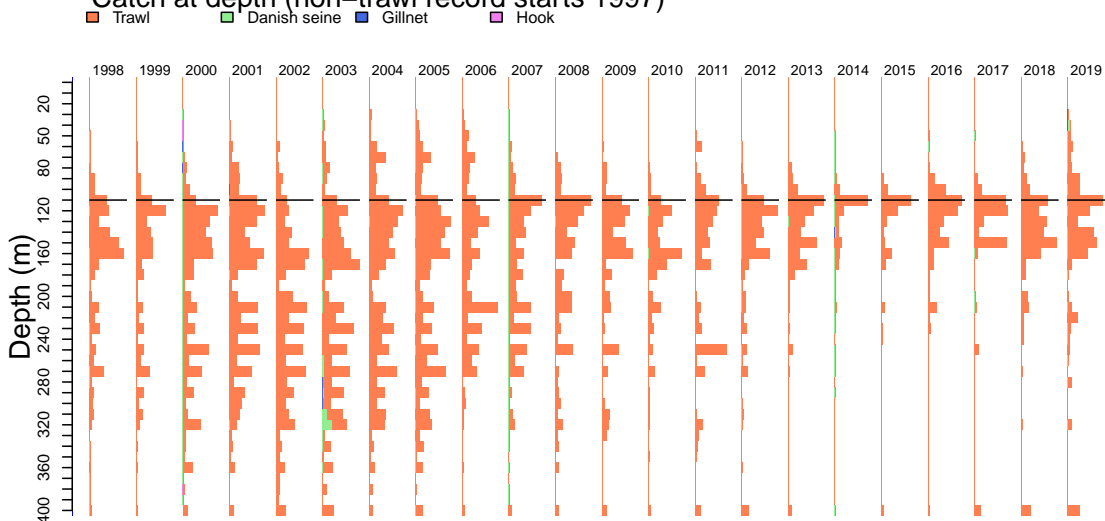
TAC and landings



Geometric mean CPUE & SET FIS abundance

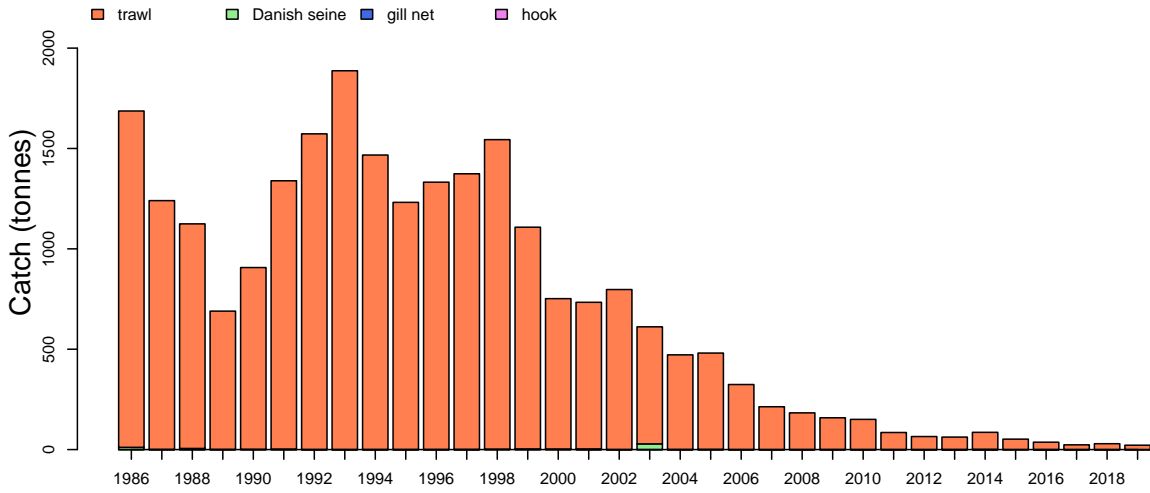


Catch at depth (non-trawl record starts 1997)

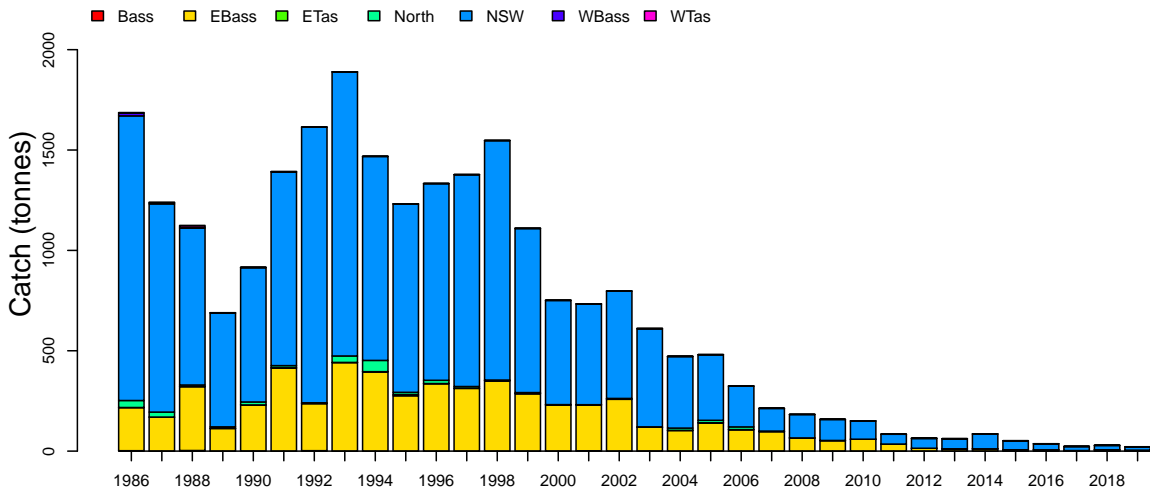


Redfish

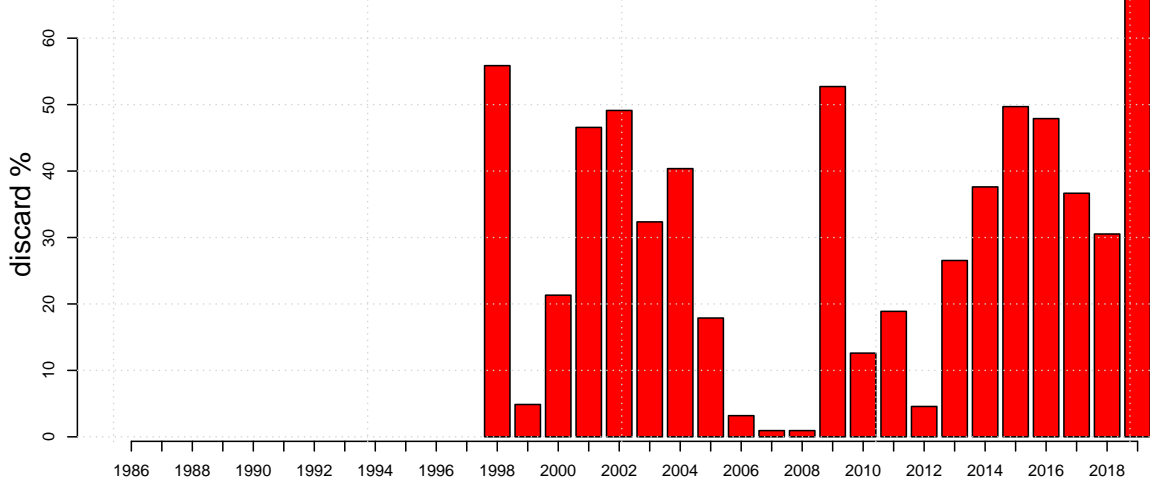
Catch by gear (non-trawl record starts 1997)



Catch by zone

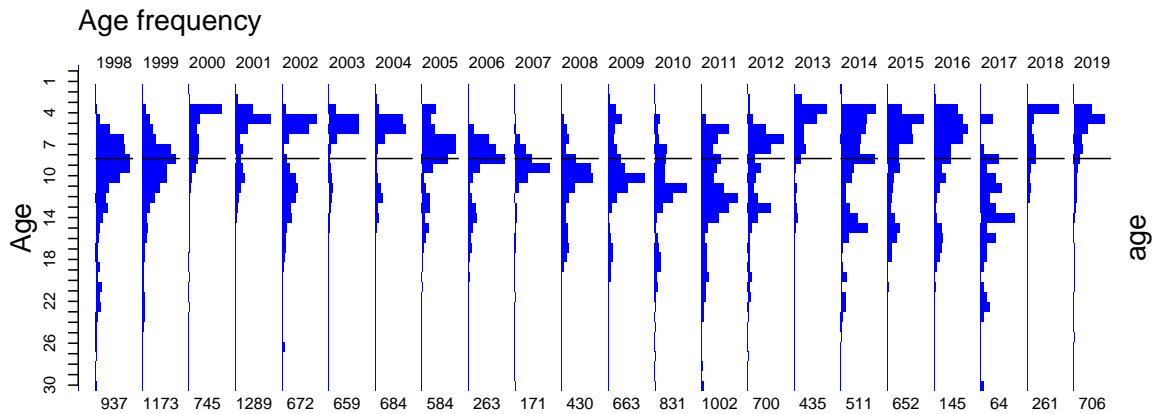
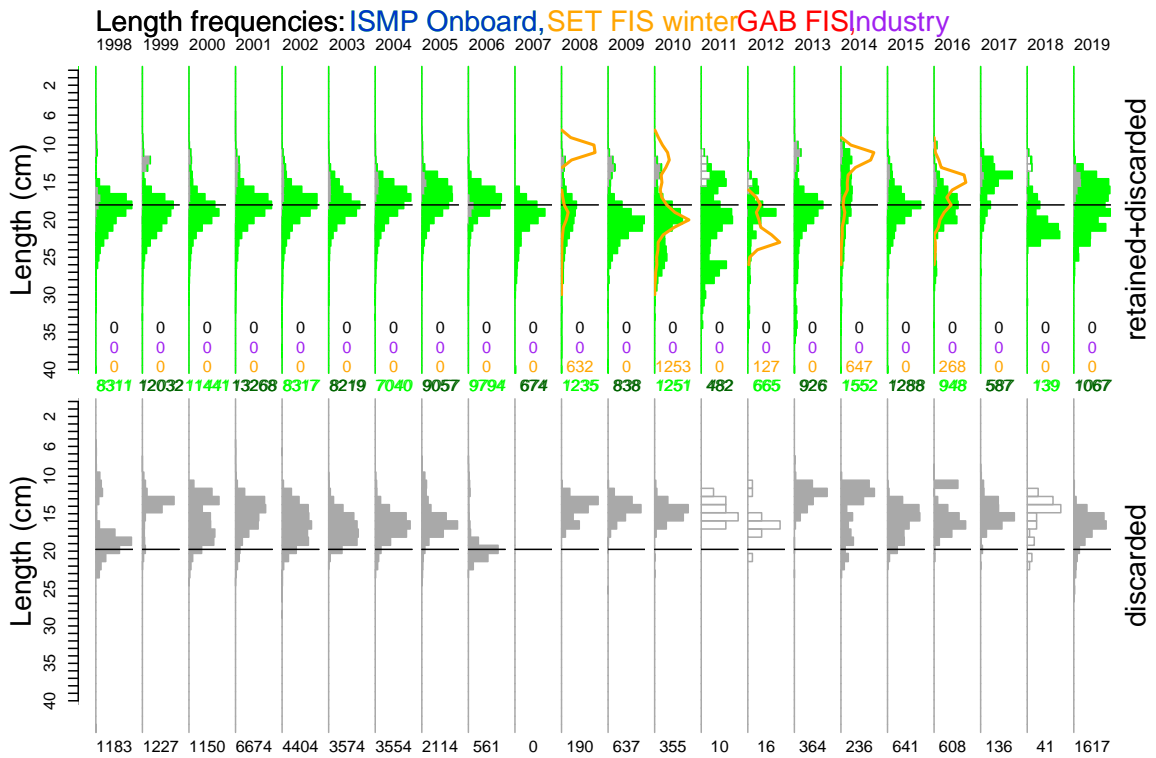
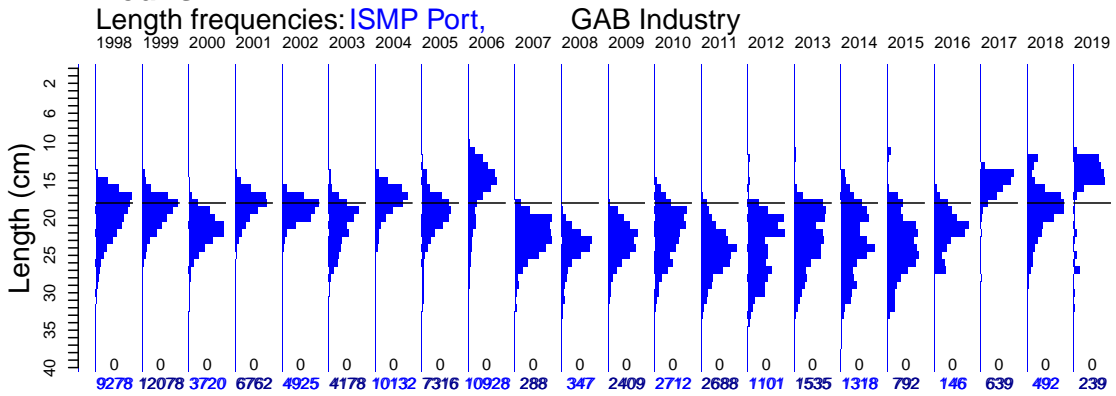


Discards



Redfish

Mon Aug 10 14:55:43 2020



Redfish

Port length data

Mon Aug 10 14:55:43 2020

month	1998	1999	2000	2001	2002	2003	2004	2005	2006	2007	2008	2009	2010	2011	2012	2013	2014	2015	2016	2017	2018	2019
12	243 70	691 23	0 31	773 51	49 41	326 20	1140 17	0 20	86 9	84 2	56 10	169 2	205 4	90 3	0 1	0 5	48 4	0 2	13 2	146 1	382 4	191 1
11	1553 77	1923 68	146 24	977 51	727 69	326 44	1312 39	146 15	756 7	0 9	0 4	22 4	159 10	157 5	352 3	91 5	224 8	0 2	50 4	0 9	0 5	0 9
10	1041 196	589 58	474 81	792 79	277 49	306 62	1167 33	244 44	944 21	0 21	0 12	365 21	142 10	242 5	92 3	209 4	106 7	23 3	66 2	0 2	0 2	0 3
9	794 148	919 99	864 78	247 53	425 68	911 63	426 35	576 44	1889 18	0 17	0 24	382 20	427 14	399 9	92 7	154 5	62 3	123 4	0 6	0 1	17 2	0 3
8	702 177	899 171	859 89	1094 112	532 87	690 93	1122 60	458 47	1095 34	0 17	0 14	242 14	553 19	551 9	160 7	289 4	0 7	0 4	0 1	354 1	0 2	0 3
7	286 132	1215 132	313 108	0 85	528 133	0 71	612 63	747 87	715 32	736 53	0 43	215 32	250 20	81 9	0 7	30 10	53 7	0 3	0 2	0 9	0 1	15 1
6	1104 134	689 130	512 108	472 81	433 81	778 85	227 72	1791 74	859 37	0 15	0 19	442 29	409 40	325 22	0 9	28 3	149 8	134 7	0 1	9 2	0 1	16 1
5	1102 183	1722 202	59 91	422 43	51 72	244 58	1183 57	583 50	1654 62	204 45	0 25	295 16	279 24	553 15	217 11	290 18	242 15	328 7	0 8	105 2	0 4	0 4
4	1674 177	966 113	386 88	482 56	178 49	271 44	1627 32	1040 39	1079 55	0 9	55 21	182 10	20 25	67 18	139 6	301 7	0 4	0 5	0 6	0 5	0 5	0 3
3	559 129	1506 53	260 30	901 75	960 76	0 13	1316 18	1049 16	1287 24	0 7	0 8	6 3	66 3	8 3	41 3	143 5	0 6	66 2	0 2	15 0	0 1	0 1
2	0 24	481 10	357 25	602 25	421 24	0 34	0 17	458 27	374 13	314 5	0 3	0 2	0 2	202 3	0 3	0 3	313 11	84 6	0 1	25 1	0 1	0 1
1	220 60	478 52	191 20	0 17	344 48	326 15	0 35	224 22	190 12	0 12	236 4	89 2	0 3	0 3	0 3	8 3	0 4	121 9	0 3	0 1	55 1	17 1

zone	1998	1999	2000	2001	2002	2003	2004	2005	2006	2007	2008	2009	2010	2011	2012	2013	2014	2015	2016	2017	2018	2019
WTas	0 0	0 0	0 0	0 0			0 0	0 0	0 0	0 0	0 0	0 0	0 0	0 1	0 1	0 0	0 0		0 0	0 0	0 1	
WBass	0 1	0 2	76 2	0 1	0 0	0 3	0 0	0 0	0 0	0 0	0 0	0 0	0 0	0 0	0 0	0 1	0 1	0 1	0 0	0 1	0 0	0 1
NSW	6524 1193	8307 817	1156 519	4877 502	2364 535	800 488	7278 357	5025 327	8450 203	1134 113	47 117	0 105	342 91	0 48	0 49	94 50	222 74	0 48	0 30	418 20	382 22	123 16
North	0 3	0 5	0 2	0 1	0 3	0 1	0 11	0 12	0 13	0 2	0 1	0 0	0 0						0 0	0 0	0 0	0 0
ETas	0 1	0 0	0 1	0 1	0 2	0 1	0 1	0 0	0 0	0 1	0 0	0 0				0 0	0 0	0 0	0 0	82 0	0 0	0 0
EBass	2754 350	3771 286	2488 229	1885 228	2561 258	3378 118	2854 103	2291 140	2478 107	204 97	173 65	2212 53	2237 98	2659 53	1063 14	1424 18	1096 16	758 7	79 6	139 3	87 7	99 4
Bass	0 0	0 0	0 0	0 2	0 0	0 1	0 0	0 1	0 0	0 0	127 0	197 0	111 0	16 0	38 0	17 0	0 0	0 0	50 0	0 0	0 0	0 0

gear	1998	1999	2000	2001	2002	2003	2004	2005	2006	2007	2008	2009	2010	2011	2012	2013	2014	2015	2016	2017	2018	2019	
TW	9278 1224	12078 1026	3720 508	6762 543	4925 478	4178 256	10132 351	7316 395	10928 266	1338 41	220 18	2301 52	2401 74	2542 35	1059 11	1072 24	1052 19	747 5	66 0	575 2	469 5	222 1	
Other													32 0	22 0						64 1			
DS											127 0	108 0	257 39	111 9	42 1	463 6	266 5	11 0	63 0				17 0

Redfish

Onboard discard weight data

Mon Aug 10 14:55:43 2020

month	1998	1999	2000	2001	2002	2003	2004	2005	2006	2007	2008	2009	2010	2011	2012	2013	2014	2015	2016	2017	2018	2019
12	15/70	13/23	37/31	23/51	39/41	31/20	21/27	27/20	2/9	1/2	1/10	0/2	2/4	1/3	3/1	11/5	2/4	6/2	1/2	17/1	0/4	2/1
11	26/77	29/68	14/24	52/51	44/69	36/44	29/39	33/15	9/7	8/9	7/4	10/4	10/8	8/5	3/3	11/6	7/8	6/2	1/4	2/3	11/5	3/3
10	42/196	24/58	61/81	94/79	39/49	60/62	31/33	41/44	15/21	7/35	3/12	22/21	0/10	1/5	0/3	12/3	13/8	1/3	0/2	1/2	1/2	7/3
9	18/148	20/165	49/78	67/53	65/68	43/63	29/42	45/44	15/18	0/17	25/24	2/20	8/12	0/9	2/7	5/5	0/9	0/3	1/0	0/1	0/2	19/3
8	23/177	18/171	31/89	90/112	54/87	43/93	24/60	19/47	39/34	0/17	0/14	16/14	8/19	3/9	0/7	0/3	3/6	2/5	0/1	8/1	4/2	2/0
7	32/132	42/132	32/108	34/92	65/133	41/71	54/83	35/32	23/4	4/53	8/43	11/32	19/24	11/9	1/7	0/10	3/6	15/5	7/2	0/1	1/1	14/1
6	25/134	33/162	0/198	41/81	37/125	69/85	64/90	34/74	21/37	0/15	7/19	7/29	15/26	0/19	2/9	0/3	10/7	2/7	12/1	3/1	4/2	30/1
5	6/183	21/264	30/91	34/43	16/72	45/58	18/57	45/50	18/89	63/45	24/26	3/18	0/18	8/15	4/11	4/14	4/11	14/7	11/8	3/2	10/4	19/5
4	22/177	28/118	19/88	32/56	16/49	36/44	24/32	43/39	34/55	0/9	12/12	10/15	9/12	2/6	3/6	2/3	9/2	13/4	11/5	18/3	0/1	10/3
3	6/129	23/53	18/30	27/43	20/76	48/43	18/20	21/16	37/24	1/7	2/6	12/9	11/8	5/3	5/3	1/1	16/6	10/7	2/2	5/2	1/1	7/1
2	6/64	10/10	16/6	30/25	30/28	15/17	20/20	16/27	21/13	0/3	0/4	2/3	2/4	4/2	0/7	7/1	8/11	17/6	3/1	4/1	3/1	8/1
1	0/0	24/52	16/20	12/17	20/48	28/15	23/30	15/22	4/12	9/12	22/4	0/2	4/3	2/2	11/3	5/4	9/9	13/3	4/1	5/3	0/1	0/1

zone	1998	1999	2000	2001	2002	2003	2004	2005	2006	2007	2008	2009	2010	2011	2012	2013	2014	2015	2016	2017	2018	2019
WTas	0/0	0/0	0/0	0/0	0/0	0/0	0/0	0/0	0/0	0/0	0/0	0/0	0/0	0/1	0/1	0/0	0/0	0/0	0/0	0/0	4/1	0/0
WBass	0/1	0/2	0/2	0/1	0/0	0/3	0/0	1/0	1/0	0/0	0/0	0/0	1/0	0/0	0/0	1/0	0/1	0/1	0/0	0/0	0/0	0/1
NSW	122/1193	201/882	237/519	327/502	285/535	297/488	285/357	193/327	145/203	27/113	55/117	57/110	48/91	31/49	24/49	41/50	56/74	90/44	46/30	41/20	14/22	81/16
North	0/3	0/5	0/2	1/1	1/3	0/1	0/11	0/12	0/13	5/2	0/1	0/0	0/0	0/0	0/0	0/0	0/0	0/0	0/0	0/0	0/0	0/0
ETas	0/1	0/0	2/1	0/1	0/2	0/1	0/0	0/0	0/0	0/1	0/0	0/0	0/0	0/0	0/0	0/0	0/0	0/0	0/0	0/0	0/0	0/0
EBass	98/350	80/360	79/229	195/228	156/305	183/118	98/129	150/140	137/134	22/111	35/65	29/53	56/59	22/35	4/14	12/13	13/12	15/7	10/6	17/3	22/7	40/6
Bass	1/0	4/0	5/0	13/2	3/0	15/1	1/0	3/1	0/0	0/0	0/0	1/0	0/0	2/0	5/0	5/0	0/0	0/0	5/0	8/0	0/0	0/0

gear	1998	1999	2000	2001	2002	2003	2004	2005	2006	2007	2008	2009	2010	2011	2012	2013	2014	2015	2016	2017	2018	2019
TW	220/1191	277/1083	322/615	529/728	438/793	486/596	380/458	344/467	277/305	53/122	89/113	78/117	105/112	53/41	28/38	50/34	68/75	105/40	56/26	57/14	38/13	117/18
HK		1/35			1/44		1/8					8/5				3/4						
GN		3/94																				
DS	1/0	4/0	1/0	7/2	6/4	9/0	3/18	3/0	6/27	1/14	1/1	1/0		2/0	5/0	6/2	1/1		5/0	9/0	2/1	4/1

Redfish

Onboard length data

Mon Aug 10 14:55:44 2020

month	1998	1999	2000	2001	2002	2003	2004	2005	2006	2007	2008	2009	2010	2011	2012	2013	2014	2015	2016	2017	2018	2019
12	1110 70	428 23	1444 31	690 51	746 41	398 20	115 17	480 20	0 8	21 2	0 10	0 2	91 4	0 3	160 1	196 5	25 4	100 2	0 2	257 1	0 4	78 1
11	1266 77	841 68	189 24	1922 51	853 69	522 44	443 39	903 15	17 7	542 9	468 4	80 4	191 8	153 5	0 1	345 5	55 8	96 2	0 2	39 3	184 5	36 3
10	1894 196	1080 58	2702 81	3587 79	789 49	1107 62	1058 33	926 44	341 21	59 21	11 12	675 21	0 10	0 5	0 3	359 3	177 8	0 3	0 2	0 2	0 2	101 3
9	1240 148	663 99	1361 78	1853 53	603 68	707 63	587 35	892 44	635 18	0 17	496 35	105 20	604 12	0 6	0 7	113 5	0 3	0 2	0 2	0 2	0 2	162 3
8	1228 177	979 171	901 89	2664 112	2426 87	737 93	676 60	450 47	1295 34	0 17	570 14	271 14	742 19	0 8	127 7	0 3	741 12	0 3	175 1	266 1	20 1	0 0
7	1289 132	1834 132	1702 108	1456 92	2061 133	1166 71	1633 63	1162 83	835 32	0 53	1 43	0 23	1 14	90 9	53 7	0 10	59 6	116 3	286 4	0 1	0 1	634 1
6	575 134	1930 130	0 158	1391 81	1174 125	2278 85	1619 72	1204 74	732 37	0 15	26 19	0 29	179 26	0 19	0 9	0 3	238 7	0 7	354 7	0 1	19 2	116 1
5	0 183	1369 202	1352 91	1485 43	1053 72	1609 58	2025 57	205 50	2669 62	71 45	37 26	0 18	152 15	53 11	254 14	125 11	390 14	224 7	472 8	0 8	114 4	581 5
4	694 177	2420 113	1498 88	832 56	135 49	1235 56	857 32	1748 39	965 55	0 21	344 10	331 10	322 15	113 12	25 6	0 6	68 3	356 6	293 3	153 3	0 1	272 1
3	0 129	661 53	635 30	2576 76	1815 43	1486 18	670 16	1434 75	1589 24	9 7	29 6	3 3	502 3	10 3	211 3	5 3	0 0	736 6	162 2	8 2	10 2	657 1
2	158 64	184 10	205 6	995 25	729 24	379 14	424 17	985 27	1204 13	0 3	0 3	0 3	90 3	17 3	0 3	83 1	198 11	275 6	5 1	0 1	17 1	59 1
1	0 80	830 52	0 20	357 17	295 48	129 15	531 30	0 22	33 12	332 12	245 4	0 2	0 3	56 2	38 3	109 4	489 9	104 3	73 1	0 3	0 1	0 1

zone	1998	1999	2000	2001	2002	2003	2004	2005	2006	2007	2008	2009	2010	2011	2012	2013	2014	2015	2016	2017	2018	2019
WTas	0 0	0 0	0 0	0 0			0 0	0 0	0 0	0 0	0 0	0 0	0 0	0 1	0 1	0 0	0 0	0 0	0 0	0 0	0 1	
WBass	0 1	0 2	0 2	0 1	0 0	0 3	0 0	0 0	0 0	0 0	0 0	0 0	0 0	0 0	0 0	0 1	0 1	0 1	0 0	0 1	0 0	0 1
NSW	6728 1193	9627 817	11325 519	15023 502	10456 535	9119 488	9320 357	10088 327	8546 203	934 113	1745 128	1232 105	1740 91	379 49	860 49	927 50	2169 79	1982 44	1727 32	723 20	153 22	2349 10
North	0 3	0 5	0 2	0 1	125 3	0 1	0 11	0 12	0 13	42 2	0 1	0 0	0 0					0 0	0 0	0 0	0 0	0 0
ETas	0 1	0 0	0 1	0 1	0 2	0 1	0 1	0 0	0 0	0 1	0 0	0 0	0 0			0 0	0 0	0 0	0 0	0 0	0 0	0 0
EBass	2726 350	3592 286	1184 229	4607 228	2089 302	2593 118	1318 103	1073 140	1769 107	58 17	482 65	233 53	1134 59	113 35	8 14	345 11	271 12	33 7	88 6	0 3	211 7	347 5
Bass	0 0	0 0	0 0	178 2	9 0	41 1	0 0	0 1	0 0	0 0	0 0	0 0	0 0	0 0	0 0	63 0	0 0	0 0	5 0	0 0	0 0	0 0

gear	1998	1999	2000	2001	2002	2003	2004	2005	2006	2007	2008	2009	2010	2011	2012	2013	2014	2015	2016	2017	2018	2019
TW	9454 1104	13219 1068	12509 567	19630 673	12635 709	11739 587	10638 424	11161 425	10315 274	1034 56	1595 94	1462 49	1621 70	492 34	741 25	1272 34	1779 73	2015 30	1534 20	723 8	364 6	2684 18
STset											632 26		1253 50		127 5		647 6		268 3			
HK					1 44							3 5										
DS				178 2	43 4	14 0										63 0	14 1		18 0			12 1

Redfish

Age data

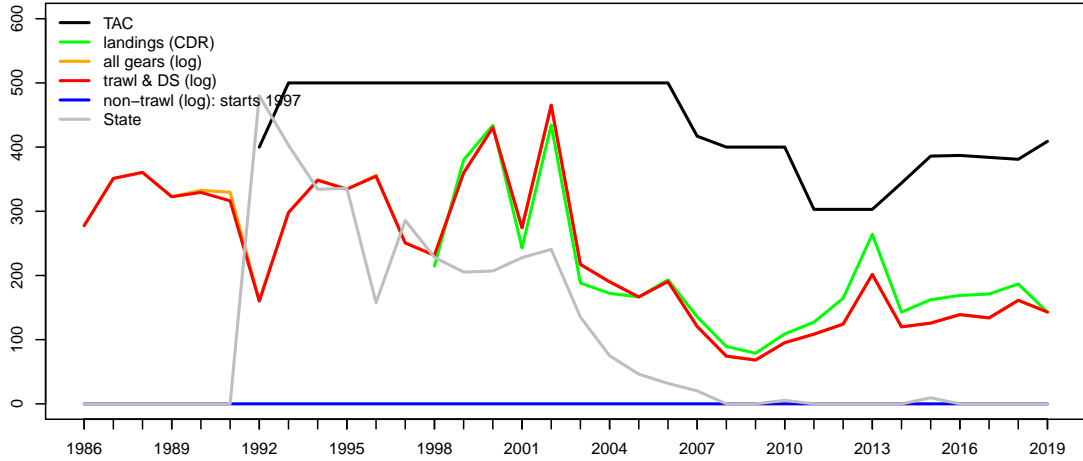
Mon Aug 10 14:55:44 2020

month	1998	1999	2000	2001	2002	2003	2004	2005	2006	2007	2008	2009	2010	2011	2012	2013	2014	2015	2016	2017	2018	2019
12	0	0	38	0	0	87	0	0	0	0	33	74	20	60	15	33	22	0	31	100	75	
11	0	79	0	24	302	133	0	0	0	151	15	101	63	70	149	205	29	44	25	0	82	36
10	102	40	28	50	7	99	0	91	0	20	12	259	52	83	28	66	63	8	24	25	0	5
9	122	90	0	212	48	0	53	0	0	58	69	72	178	10	35	32	37	0	0	17	162	3
8	95	302	211	271	315	0	112	0	12	57	67	169	43	0	25	0	0	8	0	0	0	0
7	185	166	45	53	0	0	50	0	0	131	81	65	0	0	78	0	0	0	0	0	0	166
6	51	0	0	277	0	0	168	0	115	0	76	0	84	178	9	0	45	0	0	0	19	94
5	55	45	158	65	0	123	0	0	0	0	0	105	25	202	0	118	144	0	0	0	5	80
4	327	163	0	58	0	231	211	70	0	77	13	142	31	81	81	0	12	157	31	0	0	0
3	0	105	132	88	0	93	0	0	86	0	27	0	66	64	84	0	0	78	14	0	10	36
2	0	110	133	78	0	16	89	143	62	0	0	14	96	0	52	52	112	26	0	5	15	
1	0	73	0	113	0	0	93	65	0	0	153	0	0	23	34	62	24	50	25	0	0	17

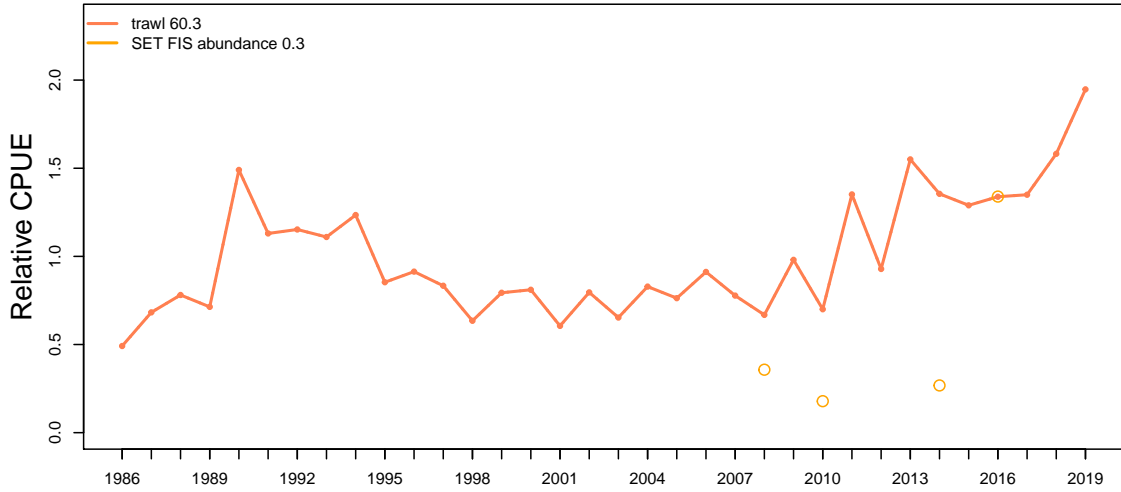
zone	1998	1999	2000	2001	2002	2003	2004	2005	2006	2007	2008	2009	2010	2011	2012	2013	2014	2015	2016	2017	2018	2019
WTas	0	0	0	0	0	0	0	0	0	0	0	0	0	0	0	0	0	0	0	0	0	0
WBass	0	0	0	0	0	0	0	0	0	0	0	0	0	0	0	0	0	0	0	0	0	0
NSW	937	1173	745	1259	672	659	684	584	263	128	418	114	177	136	324	322	214	412	87	33	124	514
North	0	0	0	0	0	0	0	0	0	0	0	0	0	0	0	0	0	0	0	0	0	0
ETas	0	0	0	0	0	0	0	0	0	0	0	0	0	0	0	0	0	0	0	31	0	0
EBass	0	0	0	30	0	0	0	0	43	12	538	611	858	359	113	297	240	33	0	114	155	4
Bass	0	0	0	0	0	0	0	0	0	0	11	32	8	17	0	0	0	25	0	0	0	17

gear	1998	1999	2000	2001	2002	2003	2004	2005	2006	2007	2008	2009	2010	2011	2012	2013	2014	2015	2016	2017	2018	2019
TW	937	1173	745	1259	672	659	684	584	263	171	430	652	714	950	696	435	511	652	136	64	238	658
Other				30																		
DS												11	106	52	4				9			28

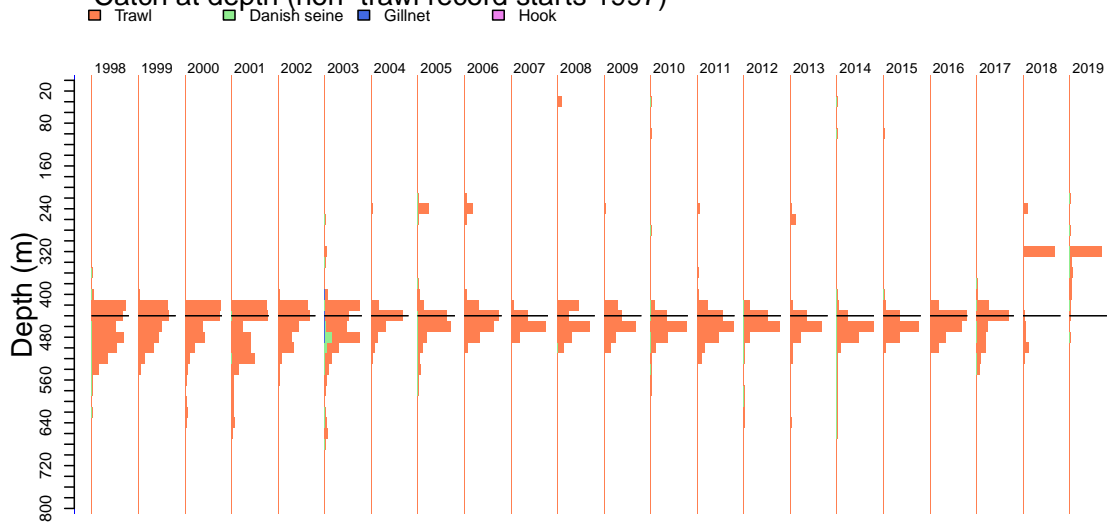
Royal Red Prawn TAC and landings



Geometric mean CPUE & SET FIS abundance



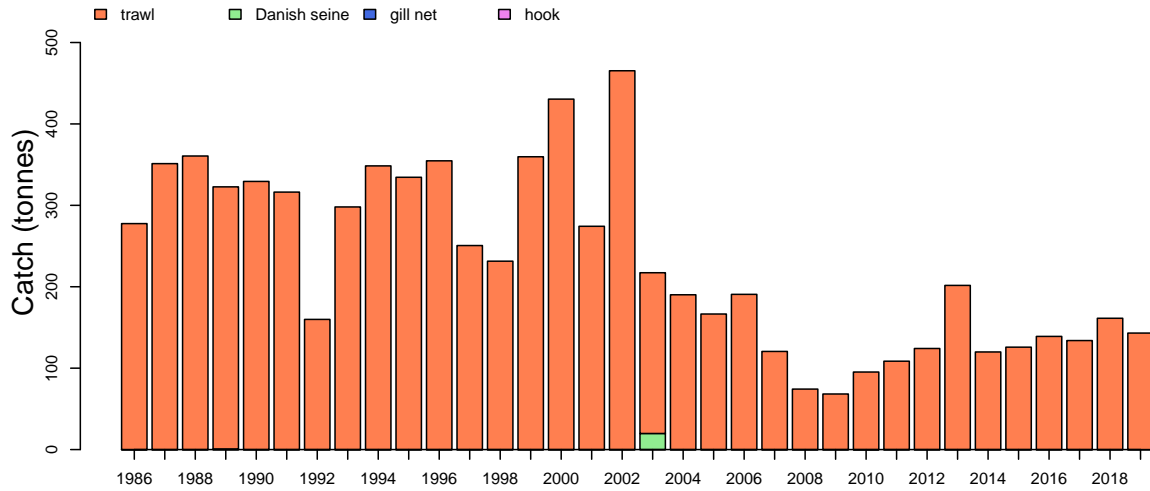
Catch at depth (non-trawl record starts 1997)



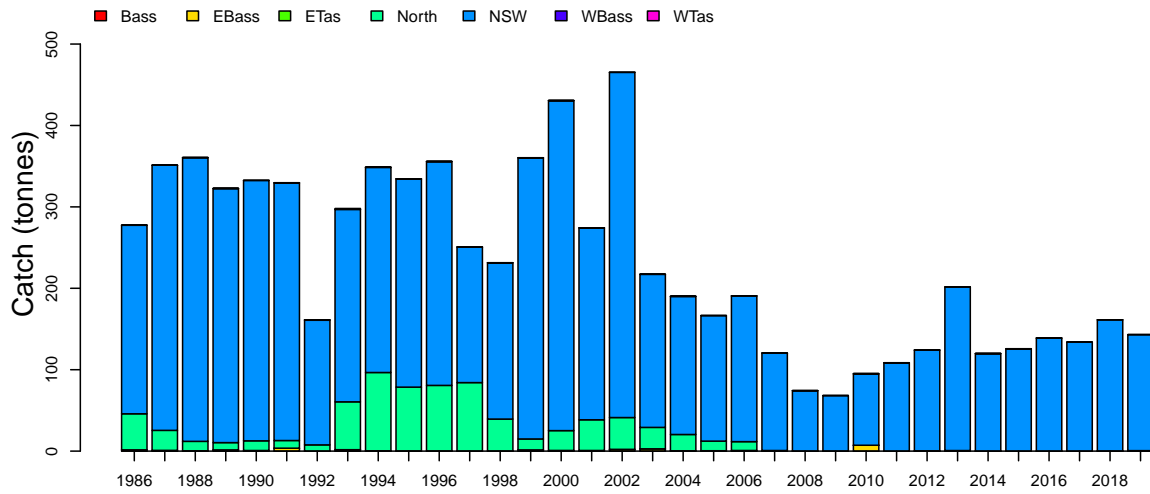
Royal Red Prawn

Mon Aug 10 14:55:45 2020

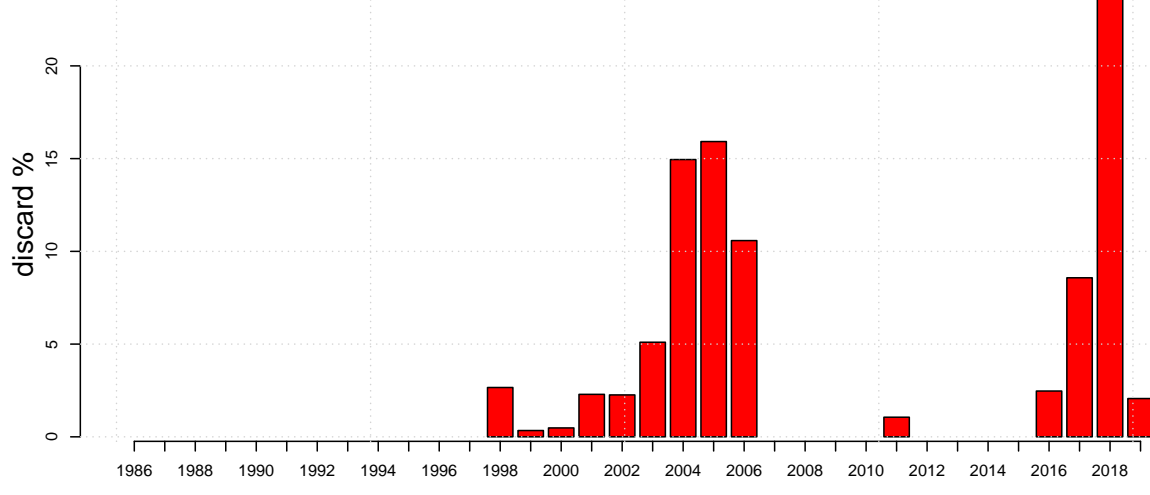
Catch by gear (non-trawl record starts 1997)



Catch by zone



Discards

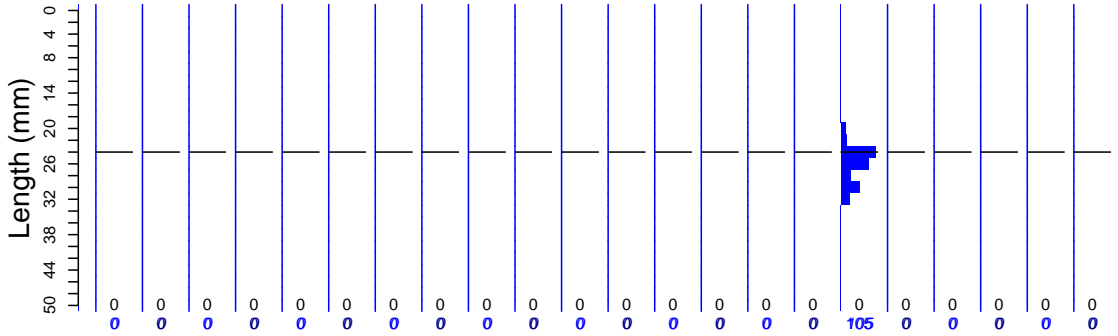


Royal Red Prawn

Mon Aug 10 14:55:45 2020

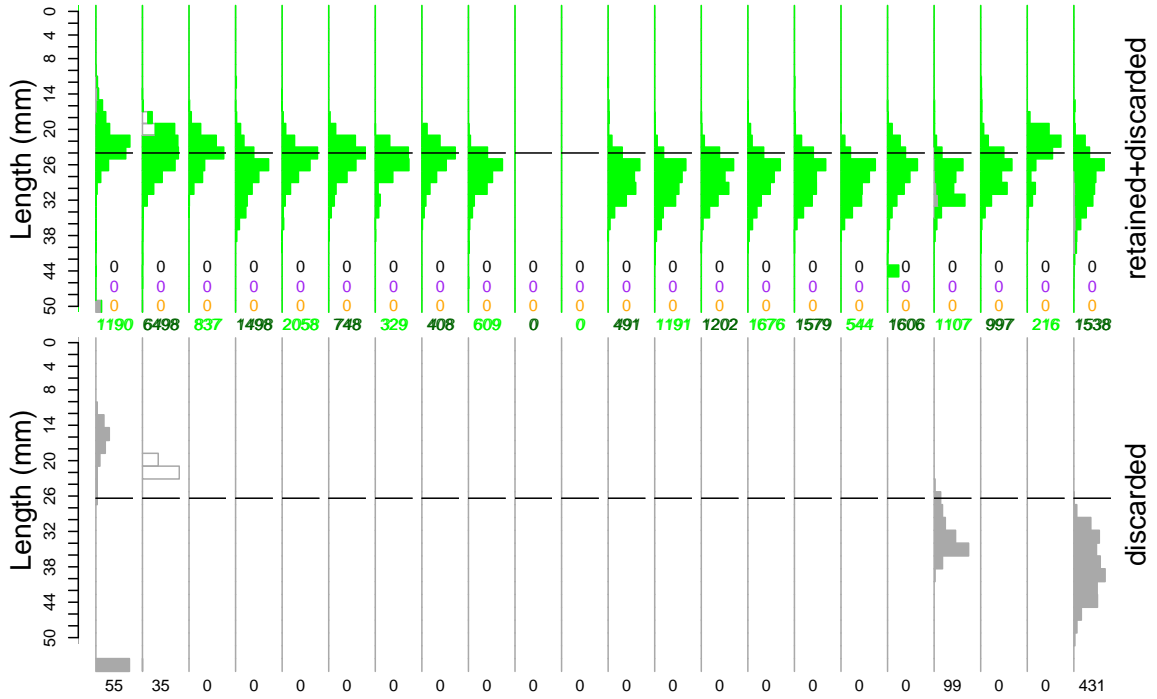
Length frequencies: ISMP Port, GAB Industry

1998 1999 2000 2001 2002 2003 2004 2005 2006 2007 2008 2009 2010 2011 2012 2013 2014 2015 2016 2017 2018 2019



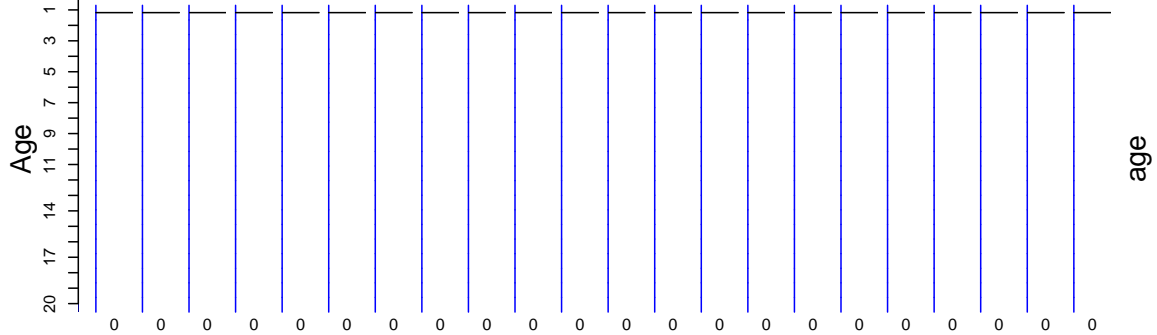
Length frequencies: ISMP Onboard, SET FIS winter, GAB FIS, Industry

1998 1999 2000 2001 2002 2003 2004 2005 2006 2007 2008 2009 2010 2011 2012 2013 2014 2015 2016 2017 2018 2019



Age frequency

1998 1999 2000 2001 2002 2003 2004 2005 2006 2007 2008 2009 2010 2011 2012 2013 2014 2015 2016 2017 2018 2019



Royal Red Prawn

Port length data

Mon Aug 10 14:55:45 2020

month	1998	1999	2000	2001	2002	2003	2004	2005	2006	2007	2008	2009	2010	2011	2012	2013	2014	2015	2016	2017	2018	2019	
12	0	0	0	0	0	0	0	0	0	0	0	0	0	0	0	0	0	0	0	0	0	0	
11	26	10	17	6	11	12	5	10	1	0	3	3	2	0	14	6	8	10	19	0	12	3	0
10	0	0	0	0	0	0	0	0	0	0	0	0	0	0	0	0	0	0	0	0	0	0	
9	29	22	14	5	21	11	10	12	0	0	7	5	8	8	23	14	11	17	7	15	25	17	12
8	0	0	0	0	0	0	0	0	0	0	0	0	0	0	0	0	0	0	0	0	0	0	0
7	18	21	21	15	31	17	23	4	1	0	7	4	2	7	9	17	11	5	11	2	10	7	15
6	0	0	0	0	0	0	0	0	0	0	0	0	0	0	0	0	0	0	0	0	0	0	0
5	23	10	27	21	21	9	12	4	5	0	1	1	0	0	8	0	3	14	11	23	15	8	0
4	14	21	16	8	14	15	2	9	31	0	0	0	12	2	7	0	5	4	4	0	0	0	0
3	0	0	0	0	0	0	0	0	0	0	0	0	0	0	0	0	0	0	0	0	0	0	0
2	11	15	18	8	25	22	6	6	28	1	0	0	2	3	0	8	20	6	14	28	8	26	9
1	0	0	0	0	0	0	0	0	0	0	0	0	0	0	0	0	0	0	0	0	0	0	0
0	11	47	69	43	58	21	23	14	24	2	21	18	12	9	11	5	1	12	4	19	17	17	
0	0	0	0	0	0	0	0	0	0	0	0	0	0	0	0	0	0	0	0	0	0	0	0
0	20	31	54	42	80	7	9	39	21	32	19	5	3	1	12	19	15	5	4	22	15	12	
0	0	0	0	0	0	0	0	0	0	0	0	0	0	0	0	0	0	0	0	0	0	0	0
0	16	64	37	36	94	12	29	27	13	8	4	1	20	2	4	61	7	17	36	0	5	9	9
0	16	47	75	24	73	23	50	18	40	21	6	12	21	14	28	24	13	8	0	0	11	15	15
0	22	44	55	30	23	39	14	18	22	33	7	2	4	21	9	9	105	15	11	9	0	20	5
0	0	0	0	0	0	0	0	0	0	0	0	0	0	0	0	0	0	0	0	0	0	0	0
0	25	29	27	38	12	30	8	5	4	4	5	3	1	8	4	11	7	5	14	6	22	13	

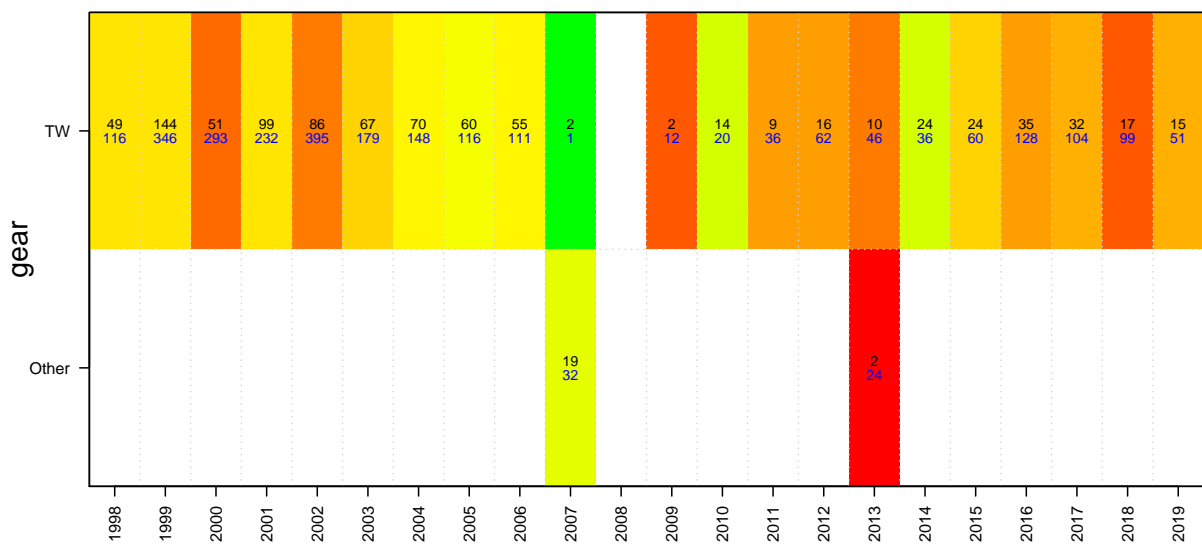
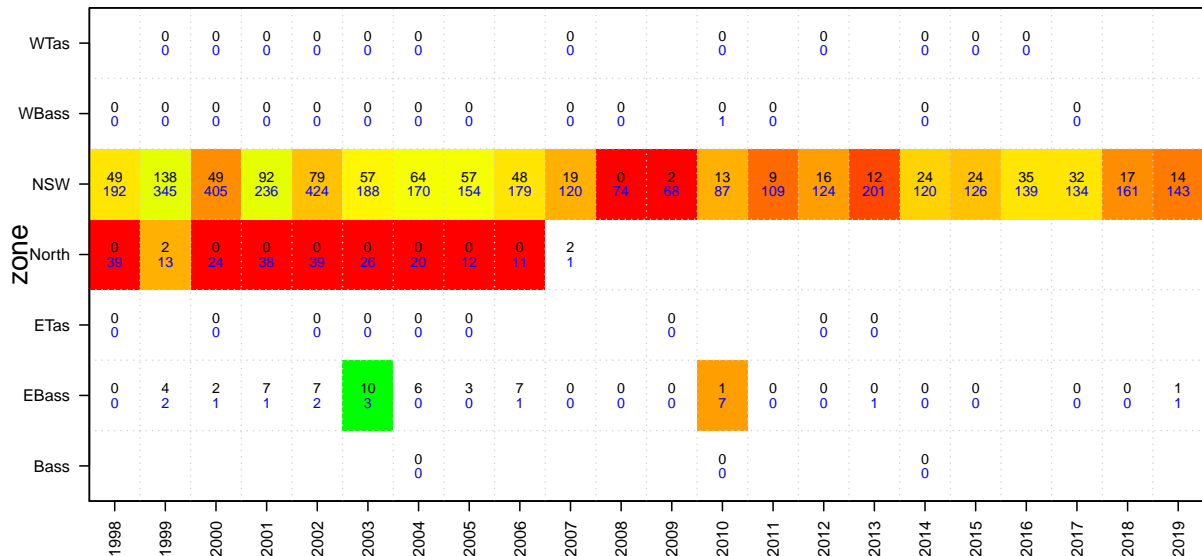
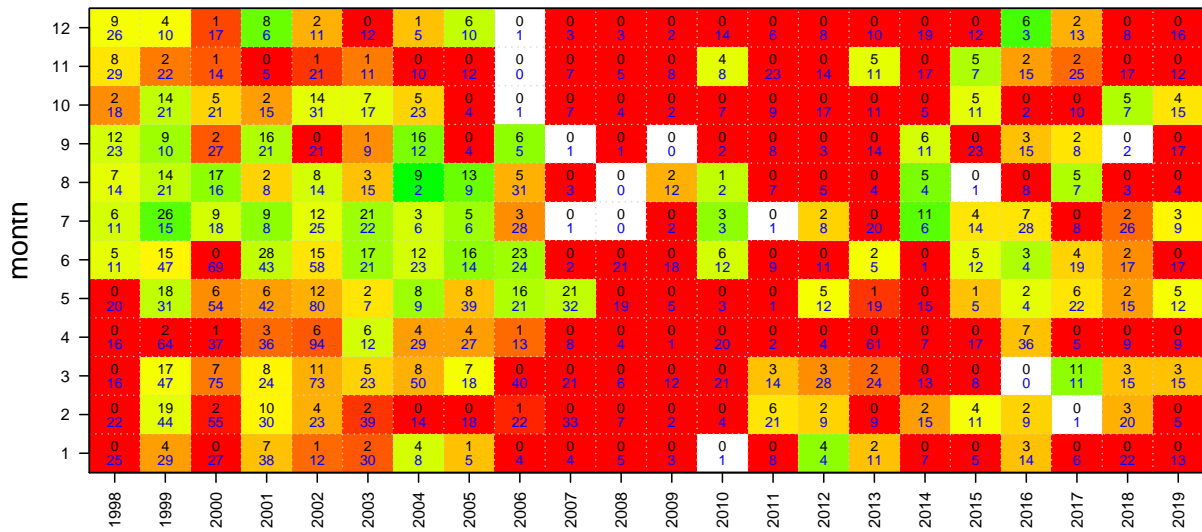
zone	1998	1999	2000	2001	2002	2003	2004	2005	2006	2007	2008	2009	2010	2011	2012	2013	2014	2015	2016	2017	2018	2019	
WTas		0	0	0	0	0	0			0			0		0		0	0	0				
WBass	0	0	0	0	0	0	0	0	0	0	0	0	1	0			0			0			
NSW	0	0	0	0	0	0	0	0	0	0	0	0	0	0	0	0	105	120	126	139	134	161	143
North	0	0	0	0	0	0	0	0	0	0	0	0	0	0	0	0	0	0	0	0	0	0	0
ETas	0		0		0	0	0	0				0			0	0							
EBass	0	0	1	1	2	3	0	0	0	1	0	0	7	0	0	0	0	0		0	0	0	0
Bass							0						0				0						

gear	1998	1999	2000	2001	2002	2003	2004	2005	2006	2007	2008	2009	2010	2011	2012	2013	2014	2015	2016	2017	2018	2019	
TW																	105						

Royal Red Prawn

Onboard discard weight data

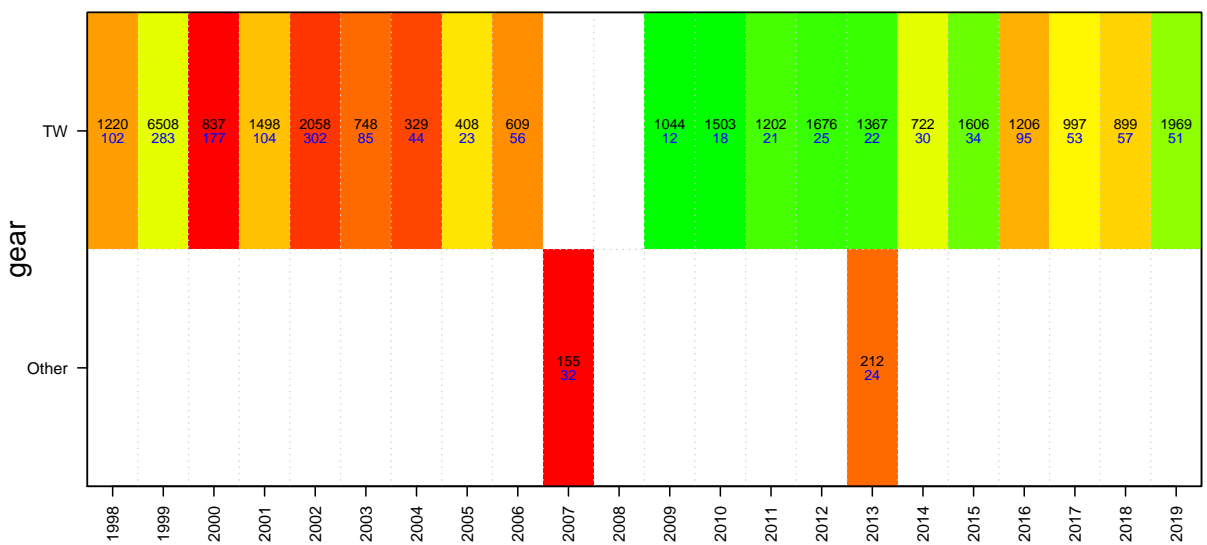
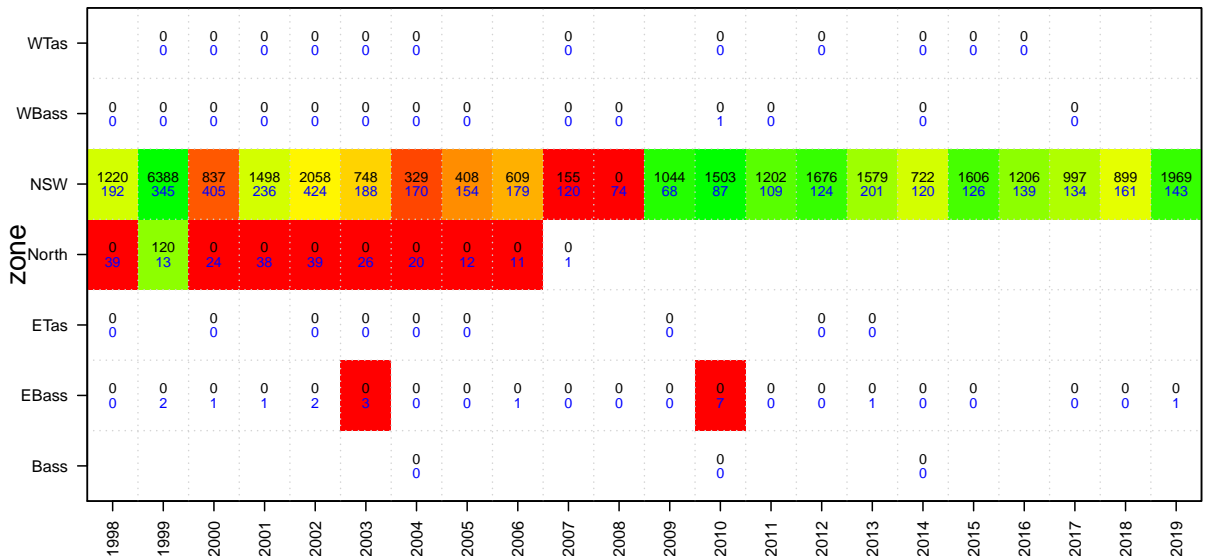
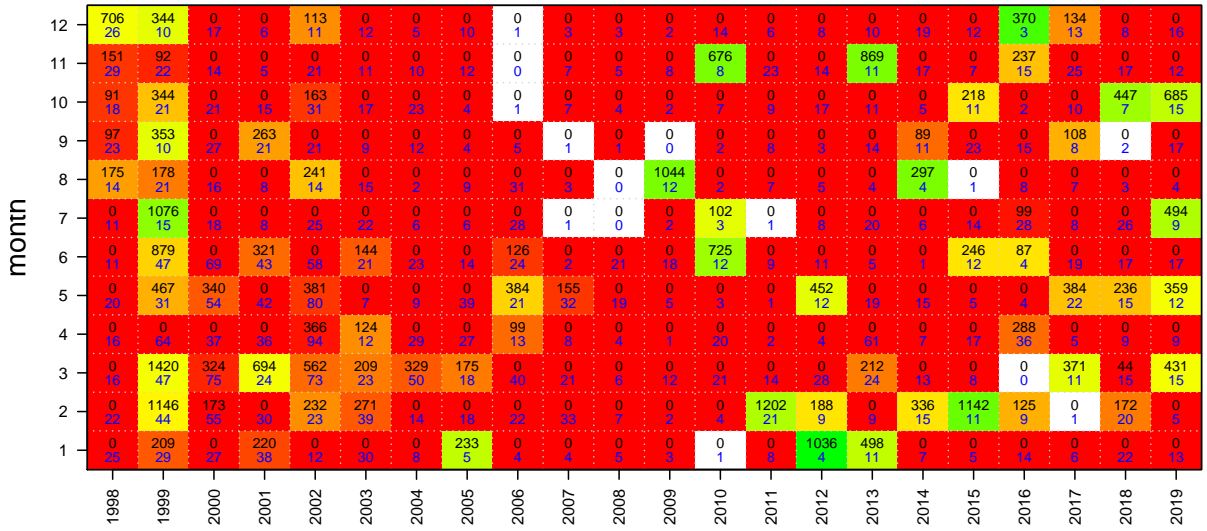
Mon Aug 10 14:55:45 2020



Royal Red Prawn

Onboard length data

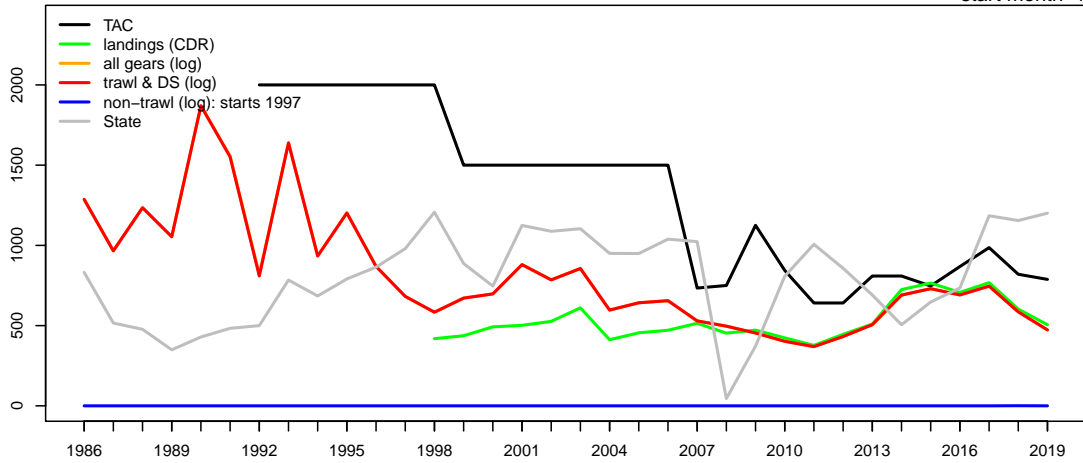
Mon Aug 10 14:55:45 2020



School Whiting

TAC and landings

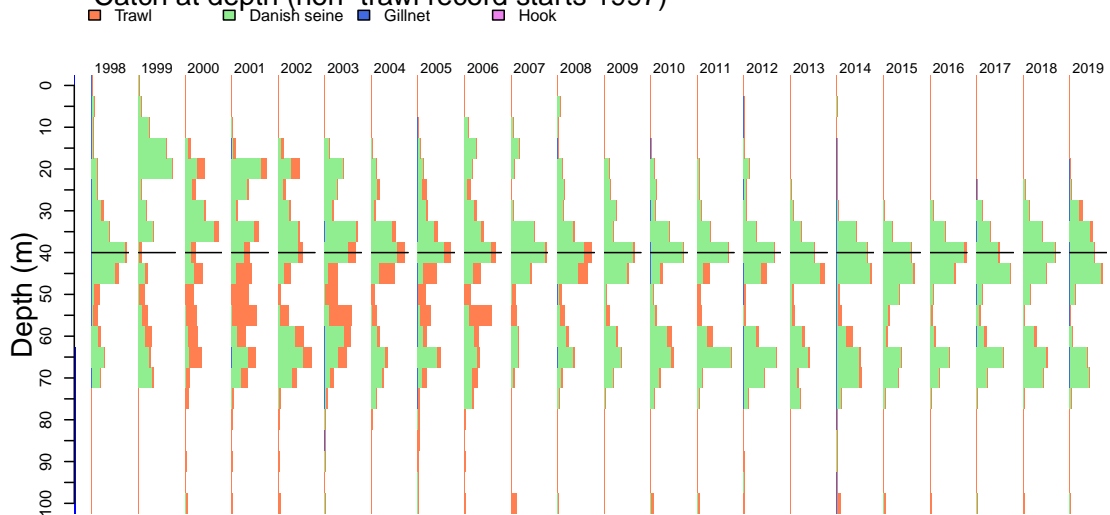
Mon Aug 10 14:55:47 2020
 region SET unit code WHS sa code WHS
 37330014
 start month 1



Geometric mean CPUE & SET FIS abundance



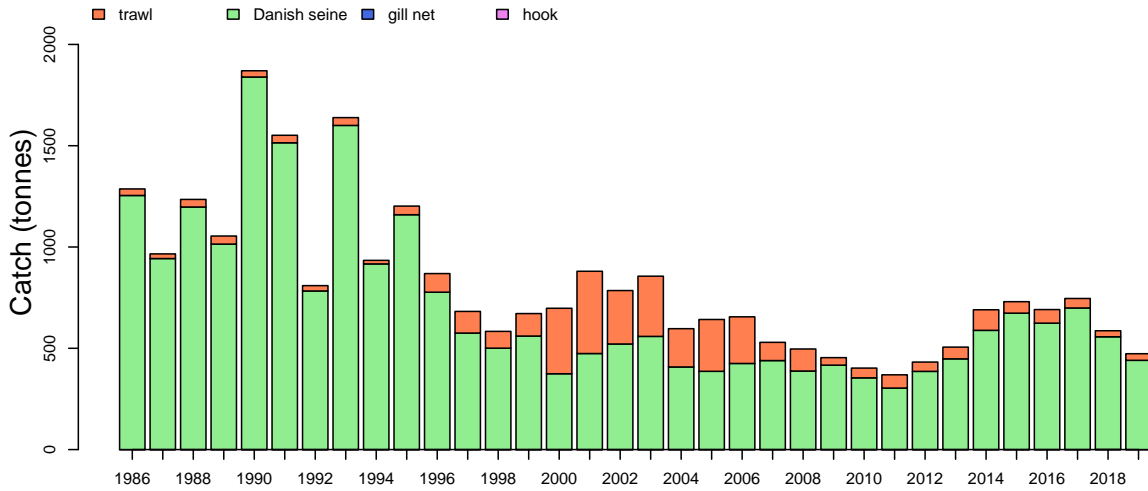
Catch at depth (non-trawl record starts 1997)



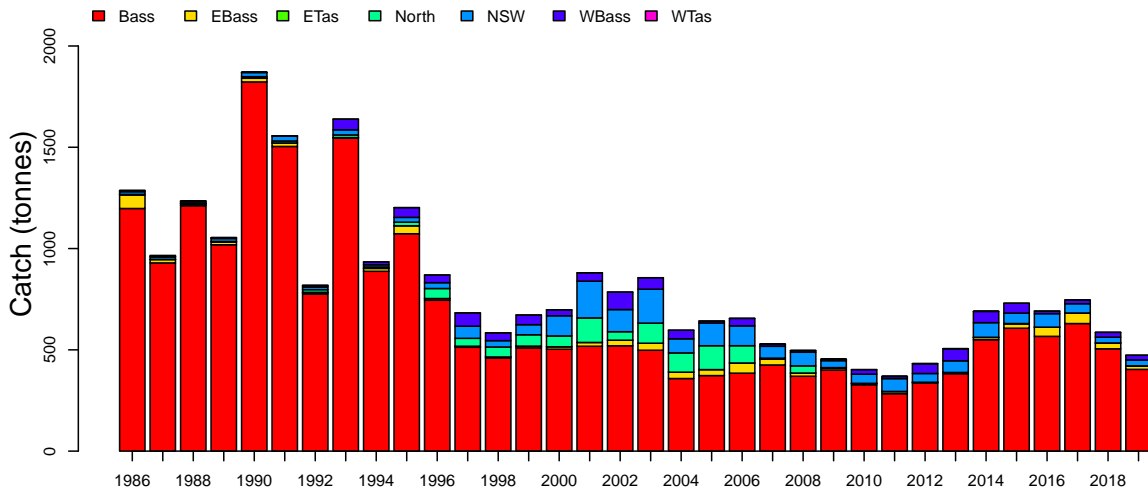
School Whiting

Mon Aug 10 14:55:50 2020

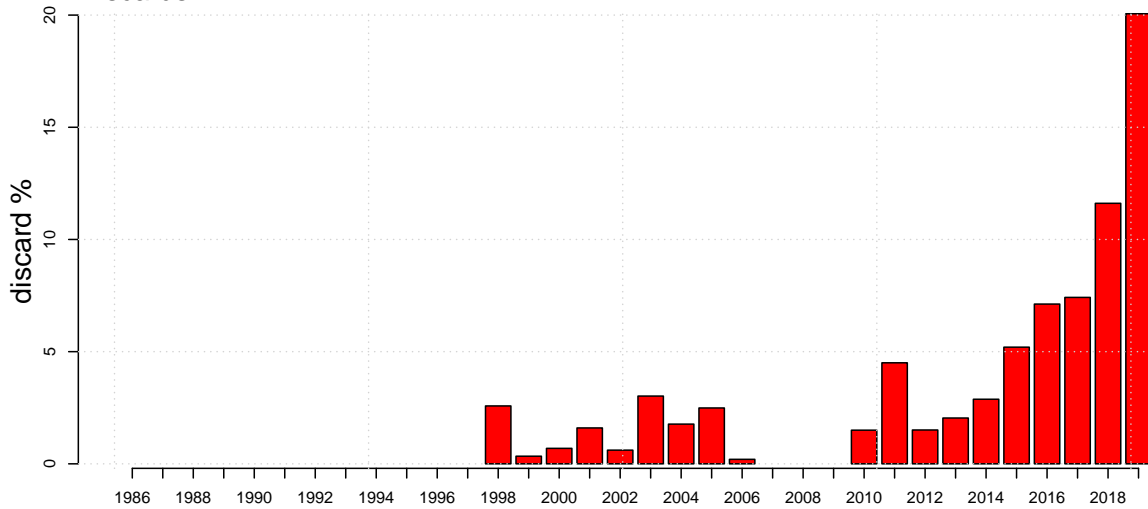
Catch by gear (non-trawl record starts 1997)



Catch by zone



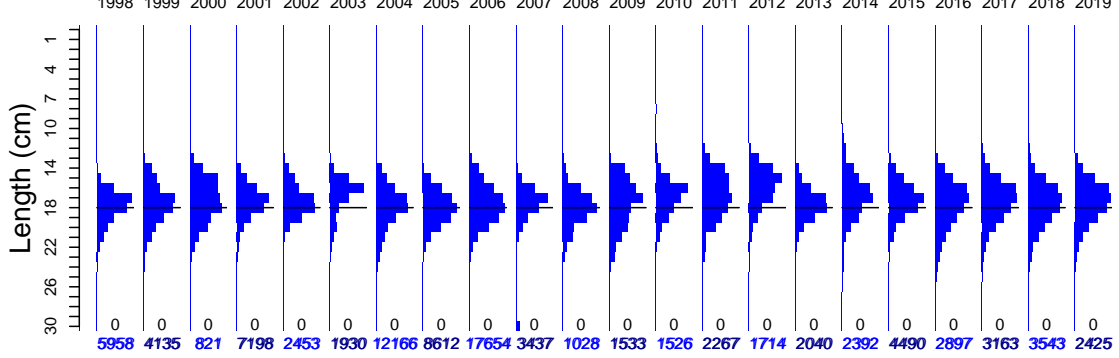
Discards



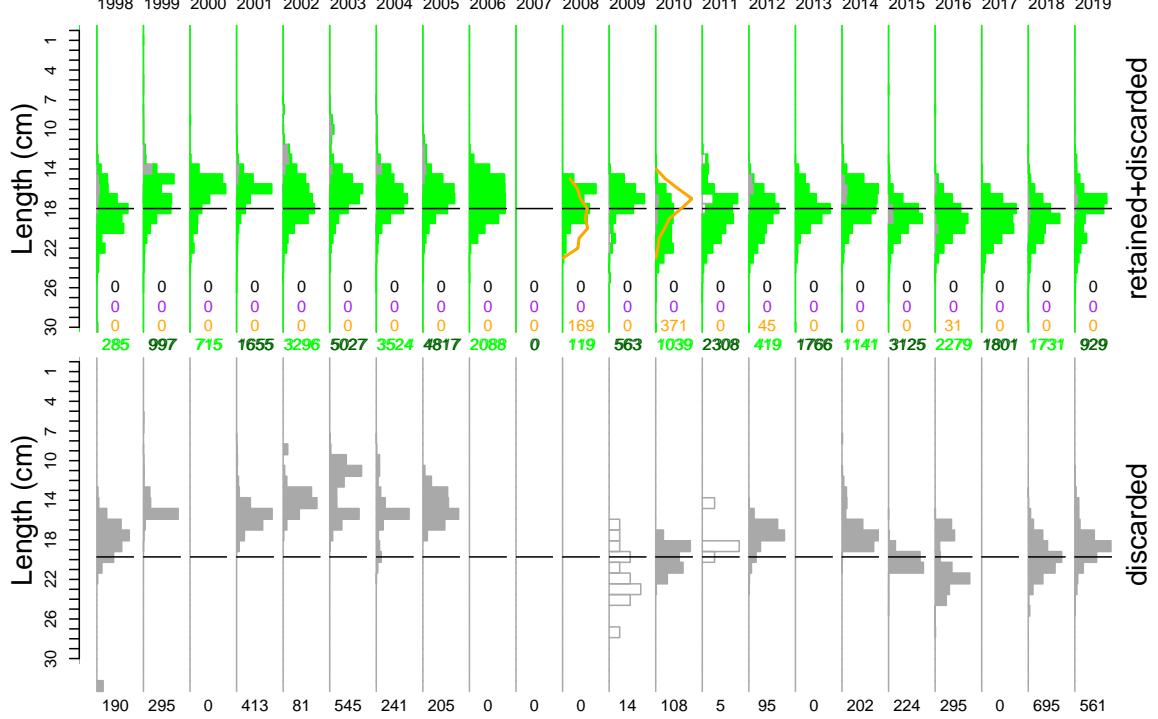
School Whiting

Mon Aug 10 14:55:50 2020

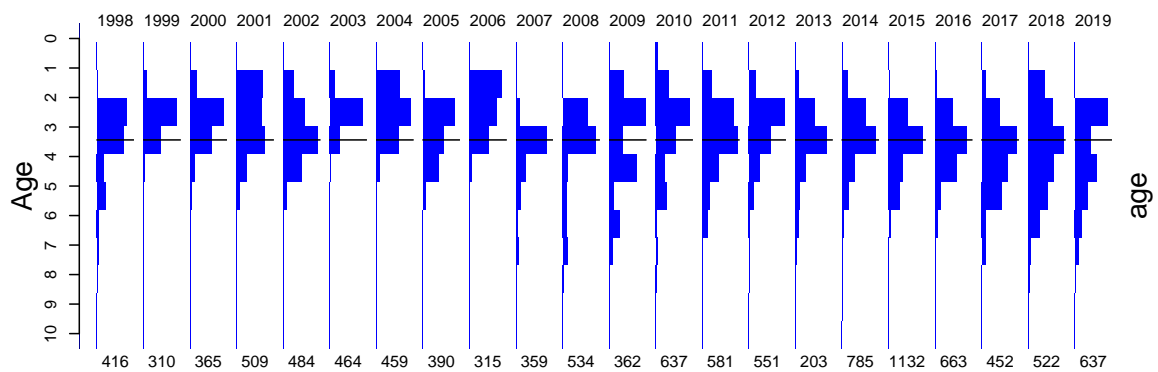
Length frequencies: ISMP Port, GAB Industry



Length frequencies: ISMP Onboard, SET FIS winter, GAB FIS, Industry



Age frequency



School Whiting

Port length data

Mon Aug 10 14:55:51 2020

month	1998	1999	2000	2001	2002	2003	2004	2005	2006	2007	2008	2009	2010	2011	2012	2013	2014	2015	2016	2017	2018	2019
12	0/31	0/30	0/44	67/41	0/42	0/42	0/21	405/50	0/32	0/27	0/39	81/34	112/41	172/22	72/37	0/46	229/68	327/33	155/31	155/38	516/37	121/26
11	0/30	75/62	0/79	0/91	0/98	0/82	2005/36	367/53	214/69	140/33	0/49	102/58	136/27	243/31	172/44	159/23	227/56	265/71	241/70	162/80	99/40	202/28
10	120/14	111/35	303/87	592/86	0/86	1000/60	580/34	0/53	772/49	807/34	0/38	81/30	147/24	89/14	180/37	117/34	204/58	354/46	199/57	346/61	312/69	218/53
9	82/33	178/13	0/39	2028/96	0/88	429/49	295/43	651/40	2924/42	1728/31	0/43	117/38	147/23	151/24	198/24	381/66	120/21	228/54	266/62	167/36	347/37	0/37
8	0/19	122/16	83/51	1041/58	101/56	186/59	801/42	135/53	2655/67	0/66	0/68	320/20	101/21	125/35	169/40	153/40	205/65	539/45	265/53	415/57	345/43	115/41
7	279/11	694/19	0/32	105/105	0/102	0/88	593/62	627/54	1880/37	520/41	0/49	75/34	143/25	150/39	163/51	223/44	431/65	458/44	248/50	299/108	274/38	477/45
6	392/70	0/49	0/31	1751/60	74/54	0/89	819/48	694/83	1241/78	361/35	247/54	153/75	87/41	190/54	0/42	153/51	640/61	1073/86	348/43	174/64	244/39	0/53
5	1051/87	547/215	0/114	96/59	56/119	1995/104	0/59	0/60	2086/71	0/81	0/49	350/82	232/38	153/46	377/69	178/51	120/79	598/70	272/71	387/76	193/50	87/37
4	1343/123	720/148	0/89	726/101	204/101	0/102	1261/74	736/69	2765/47	0/88	481/102	0/28	63/40	163/30	106/67	173/41	0/81	181/88	232/69	156/55	390/57	351/56
3	711/46	899/50	231/44	474/117	81/46	0/84	2849/70	2114/38	1765/62	0/81	0/28	78/51	64/38	121/32	0/29	179/37	0/109	304/59	402/77	357/52	154/25	
2	1139/66	476/21	159/38	208/55	646/107	215/107	968/55	439/51	591/37	802/43	300/29	73/21	0/34	584/37	136/43	199/43	236/67	278/71	267/50	262/80	196/54	232/38
1	841/54	313/25	45/37	215/45	1094/48	0/88	0/39	2444/41	761/49	0/74	0/38	103/56	294/51	126/30	141/23	125/34	0/41	165/52	100/75	150/60	270/75	368/43

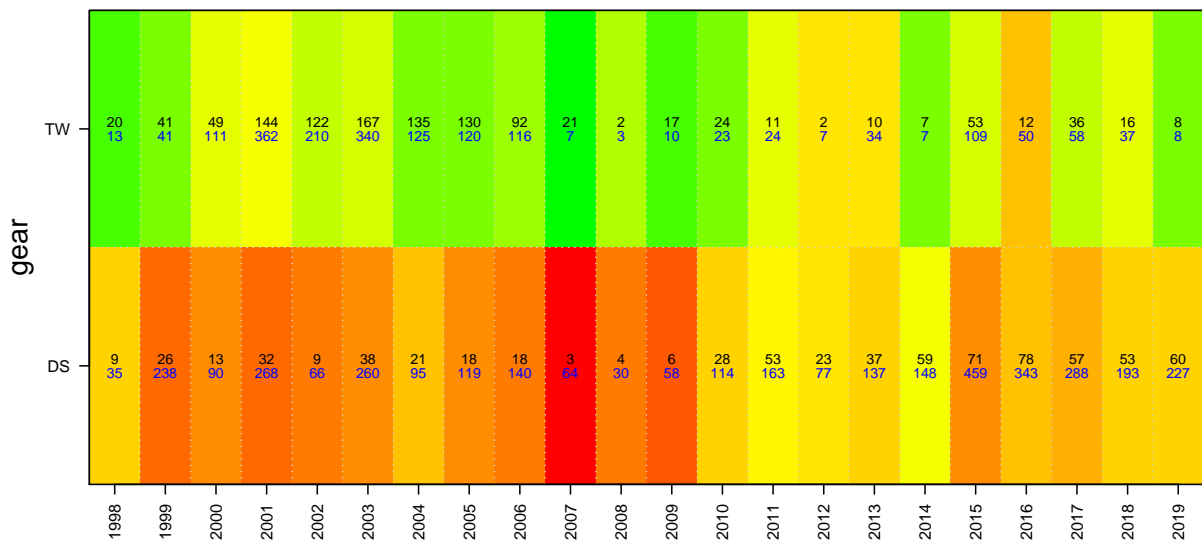
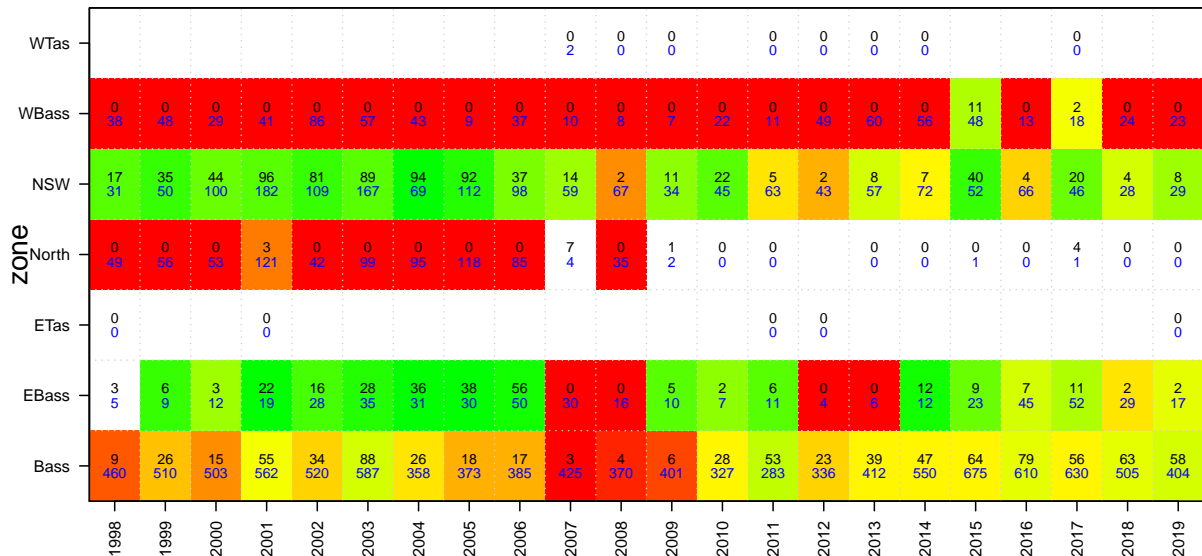
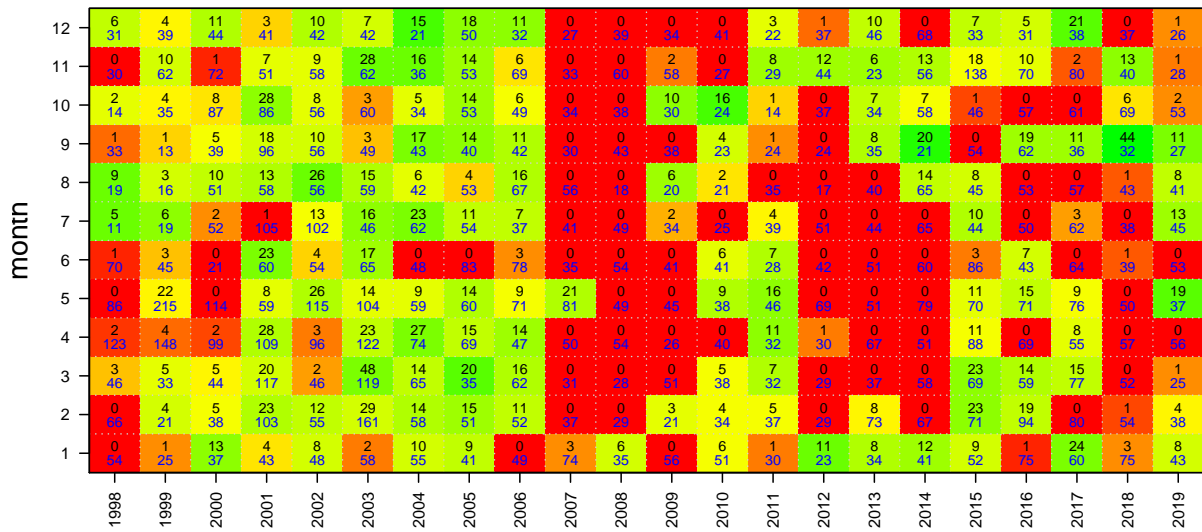
zone	1998	1999	2000	2001	2002	2003	2004	2005	2006	2007	2008	2009	2010	2011	2012	2013	2014	2015	2016	2017	2018	2019
WTas										0/2	0/0	0/0		0/0	0/0	0/0	0/0			0/0		
WBass	0/38	0/48	0/39	0/41	0/58	0/37	0/43	0/8	0/37	0/13	0/8	0/7	0/32	52/11	0/45	0/63	0/38	0/48	0/13	0/18	0/34	0/23
NSW	250/31	2547/50	45/100	6340/182	1726/109	1615/167	10309/69	7204/112	16794/98	1683/65	0/87	0/34	0/45	0/63	0/43	0/67	0/70	0/69	0/68	90/46	0/38	376/29
North	0/49	0/28	0/23	0/121	0/42	0/39	0/35	0/118	0/85	0/4	0/35	0/2	0/0	0/0		0/0	0/0	0/1	0/0	0/1	0/0	0/0
ETas	0/0			0/0											0/0	0/0						0/0
EBass	5085/6	269/9	776/12	858/20	727/33	315/35	1857/37	1408/30	860/50	810/30	238/16	126/10	0/7	582/13	106/5	222/6	785/13	1385/23	329/45	72/52	559/29	235/17
Bass	623/460	1319/527	0/503	0/518	0/524	0/498	0/358	0/373	0/385	1865/425	790/418	1407/472	1526/327	1633/309	1608/336	1818/413	1627/550	3105/607	2568/567	2913/676	2984/505	1814/404

gear	1998	1999	2000	2001	2002	2003	2004	2005	2006	2007	2008	2009	2010	2011	2012	2013	2014	2015	2016	2017	2018	2019
TW	250/2	2547/37	45/9	6340/161	1726/49	1615/26	11019/52	7609/81	17654/104	1489/9		427/186		464/3	46/0	202/35	708/4	1304/4	128/3	90/6	344/3	432/6
Other	556/1	711/28		258/4	424/18					311/7	134/48			29/26						175/46		
DS	5152/95	877/165	776/2	600/14	303/9	315/12	1147/7	1003/10		2558/81	894/116	1106/266	1526/299	1774/288	1668/274	1838/346	1704/438	3186/615	2769/585	2810/630	3199/519	1993/328

School Whiting

Onboard discard weight data

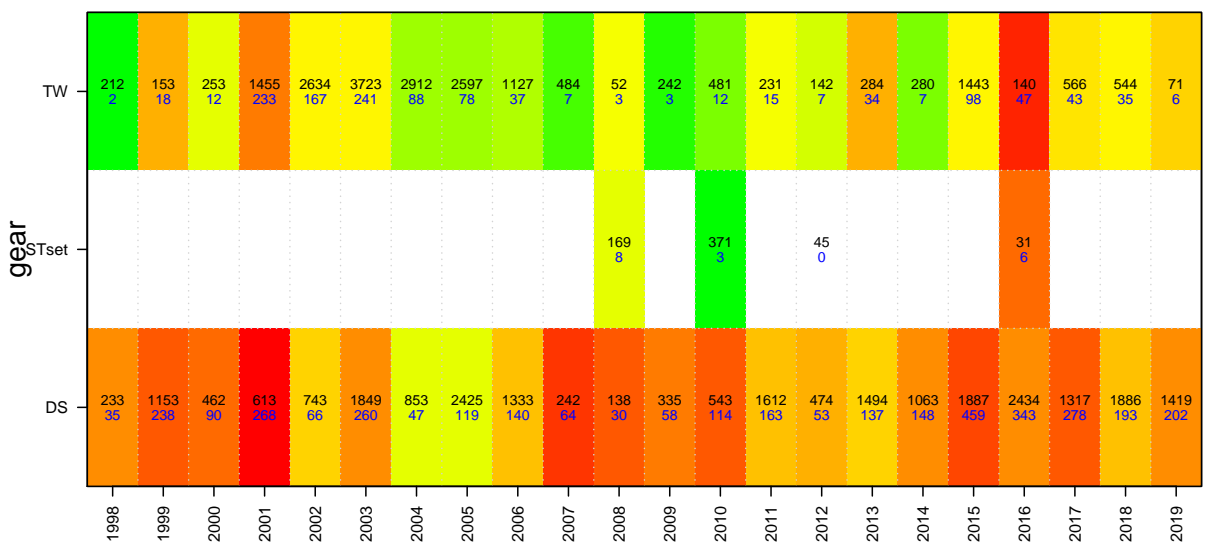
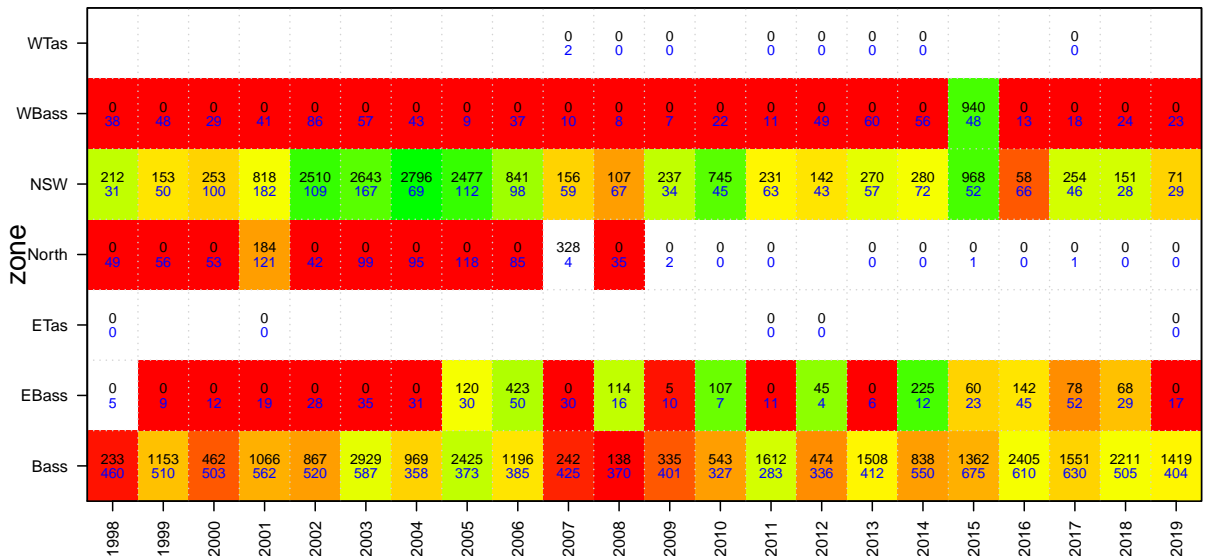
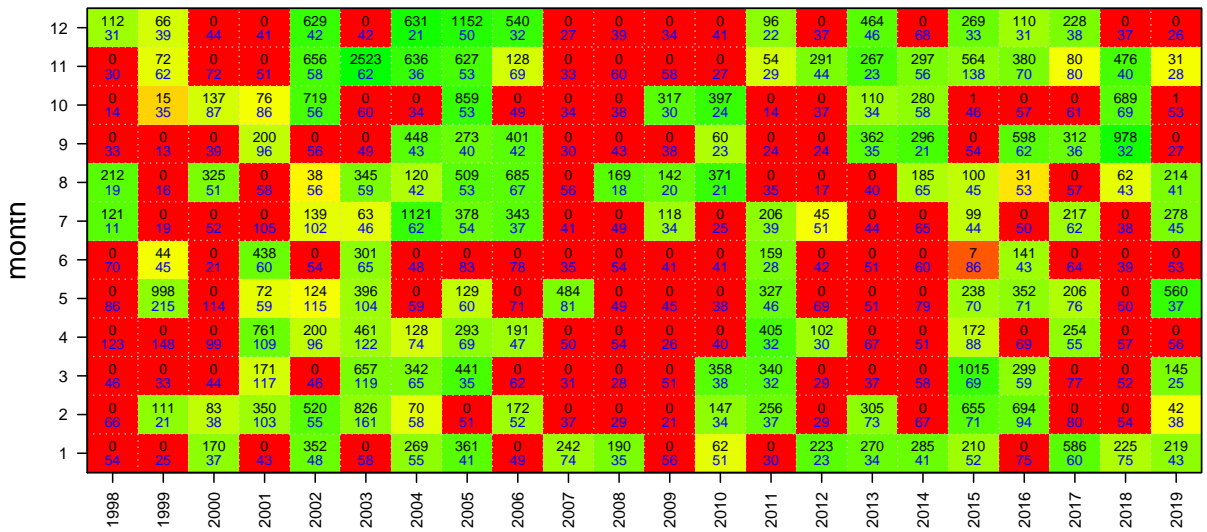
Mon Aug 10 14:55:51 2020



School Whiting

Onboard length data

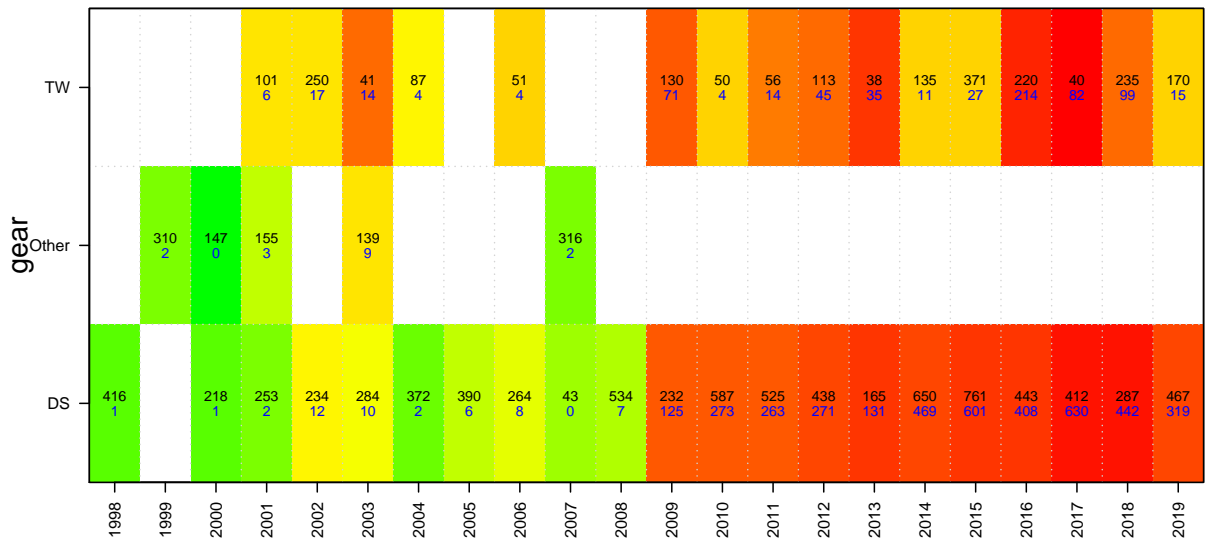
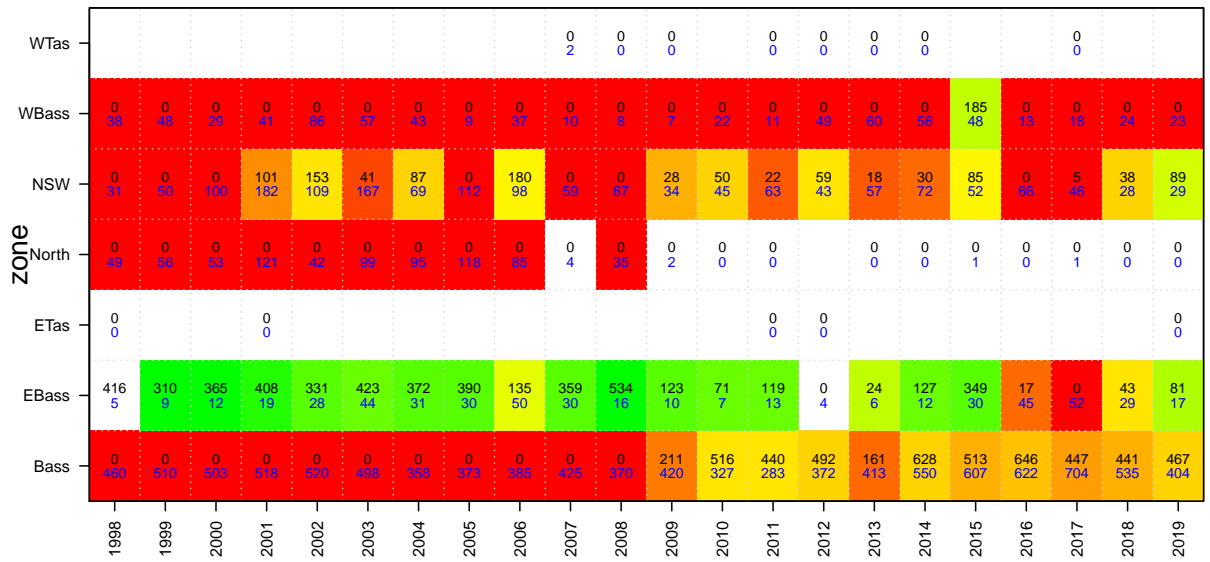
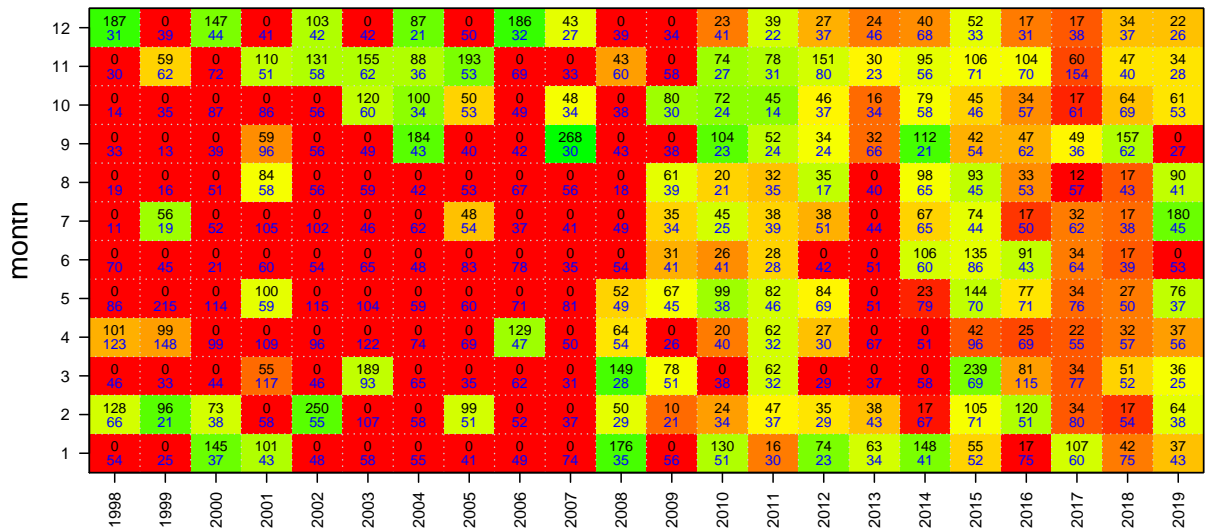
Mon Aug 10 14:55:51 2020



School Whiting

Age data

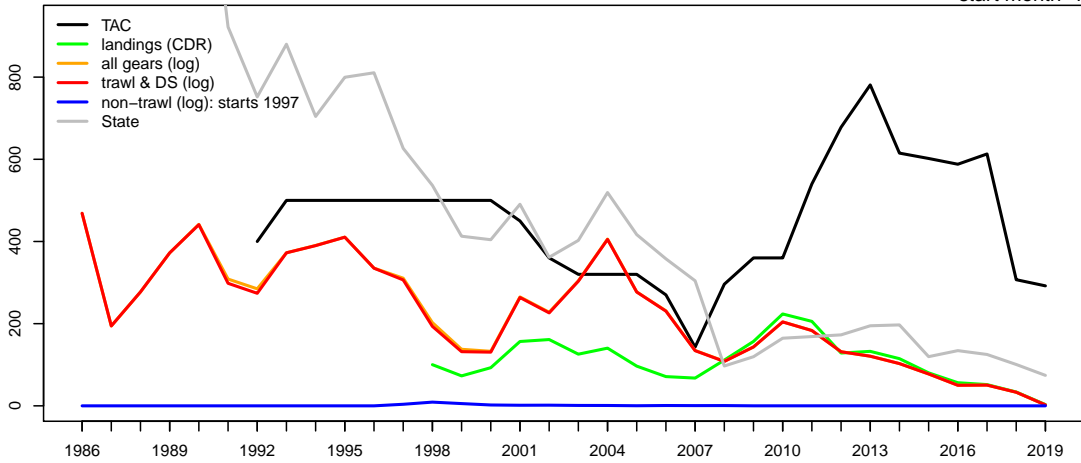
Mon Aug 10 14:55:51 2020



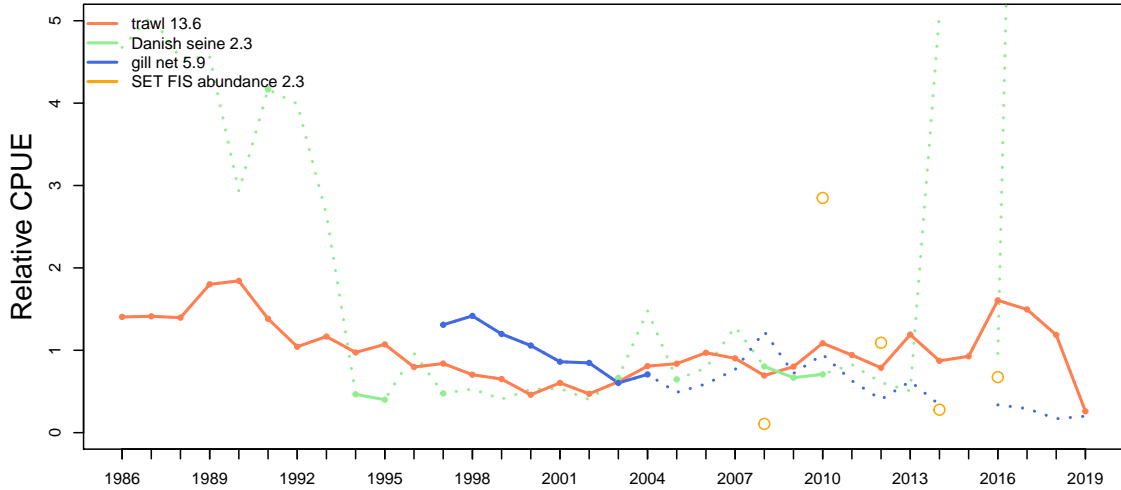
Silver Trevally

TAC and landings

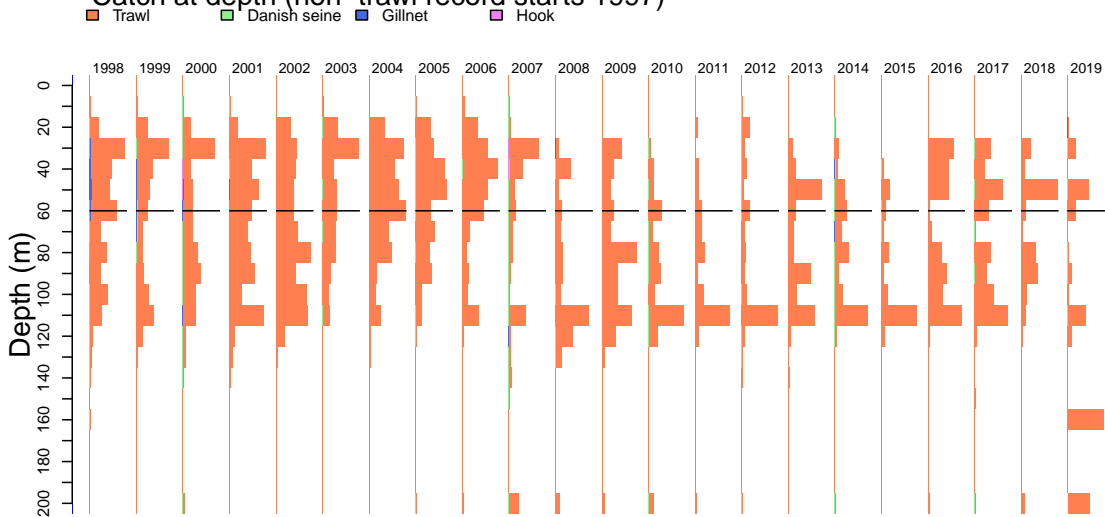
Mon Aug 10 14:55:52 2020
 region SET unit code TRE sa code TRE
 37337062
 start month 1



Geometric mean CPUE & SET FIS abundance

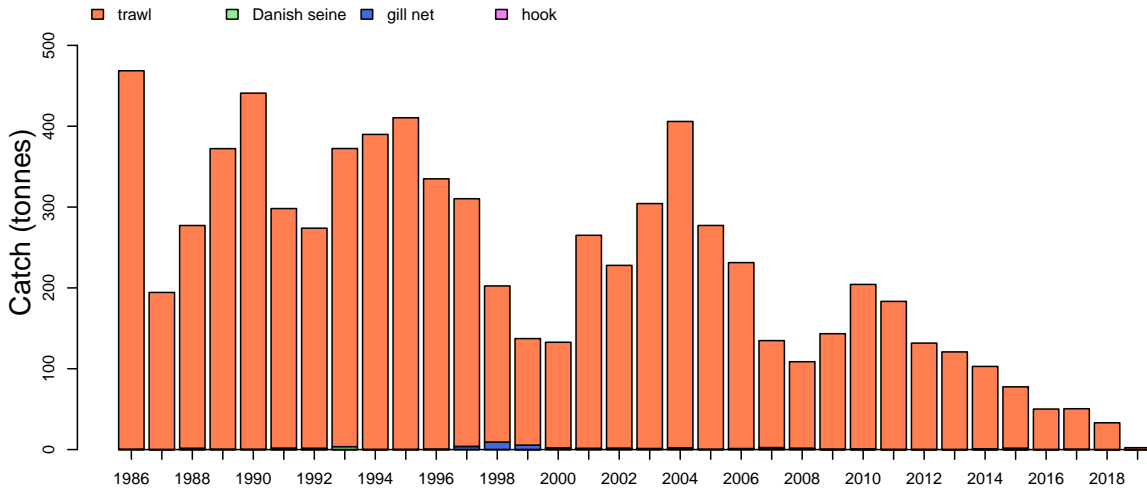


Catch at depth (non-trawl record starts 1997)

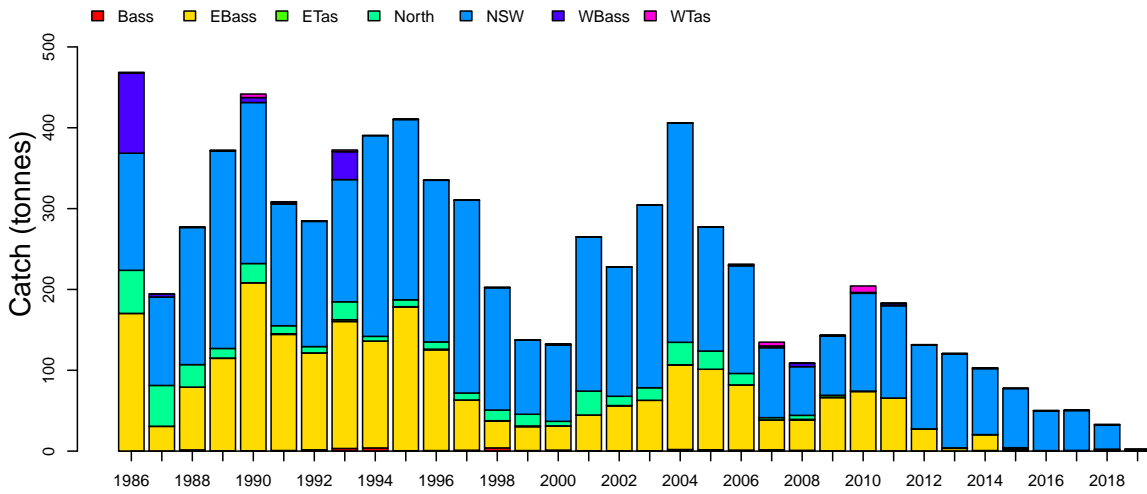


Silver Trevally

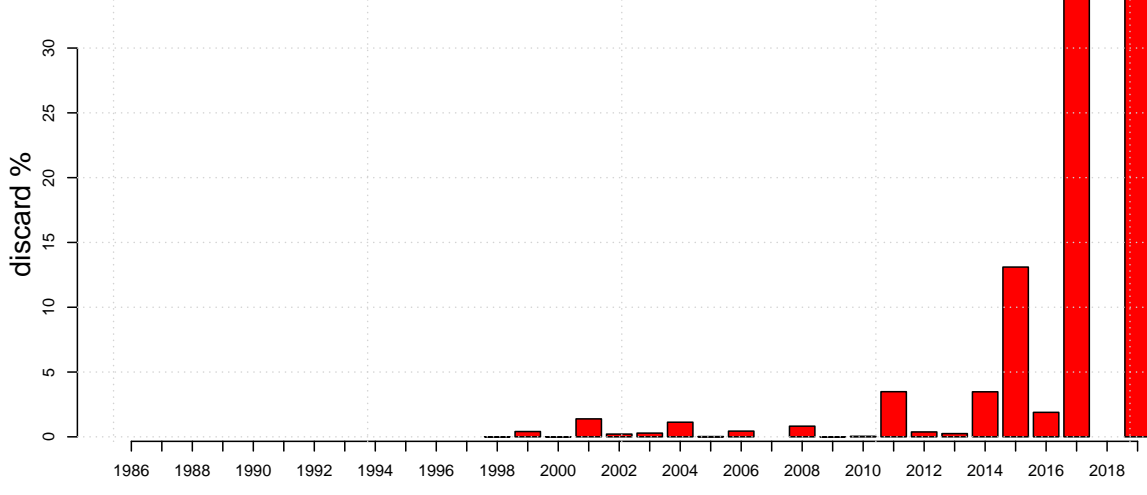
Catch by gear (non-trawl record starts 1997)



Catch by zone



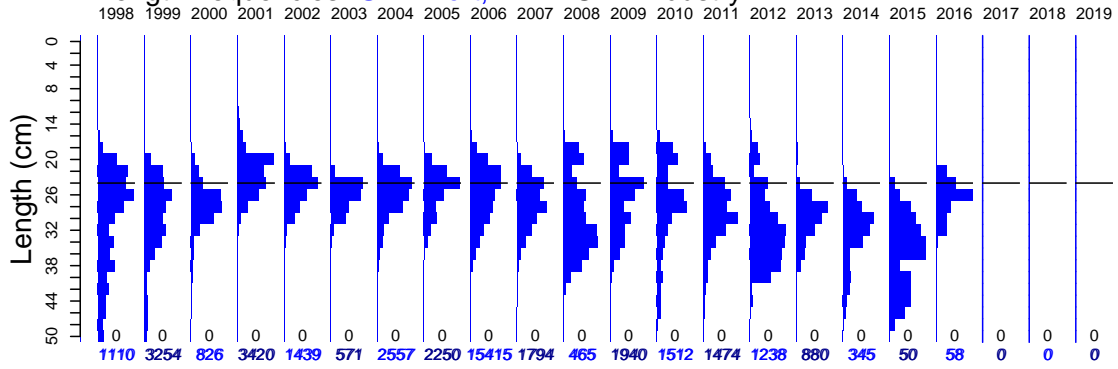
Discards



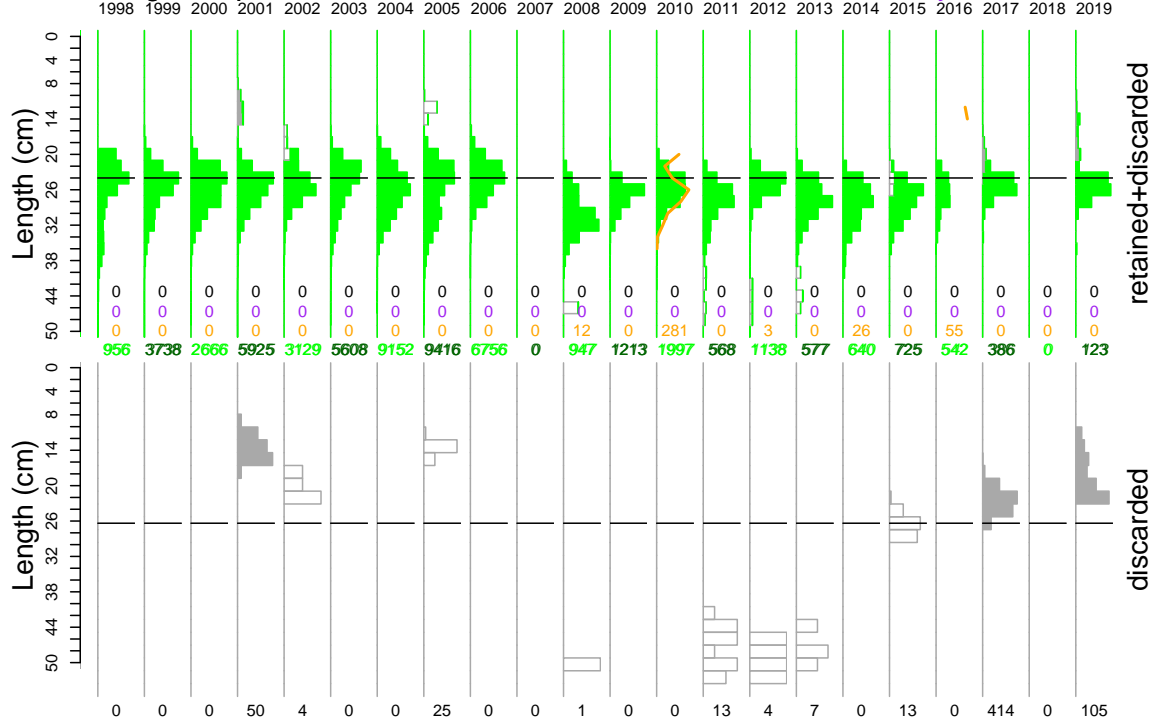
Silver Trevally

Mon Aug 10 14:55:54 2020

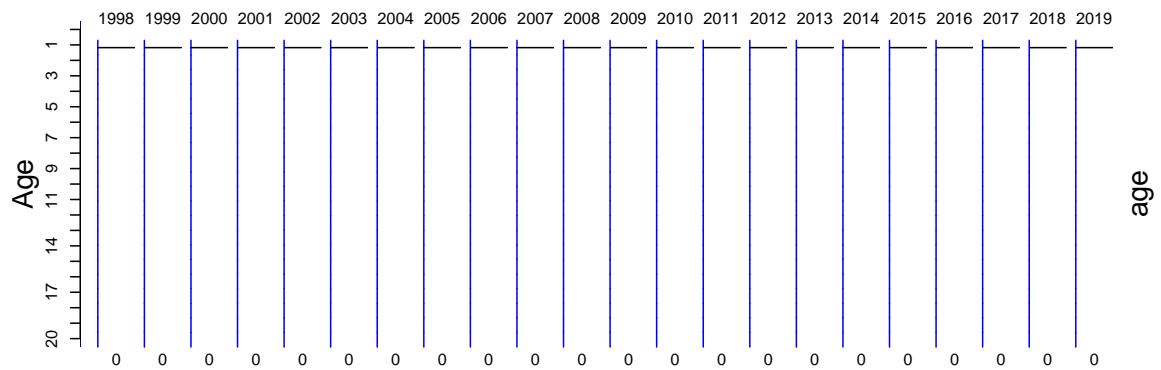
Length frequencies: **ISMP Port,** **GAB Industry**



Length frequencies: **ISMP Onboard,** **SET FIS winter** **GAB FIS** **Industry**



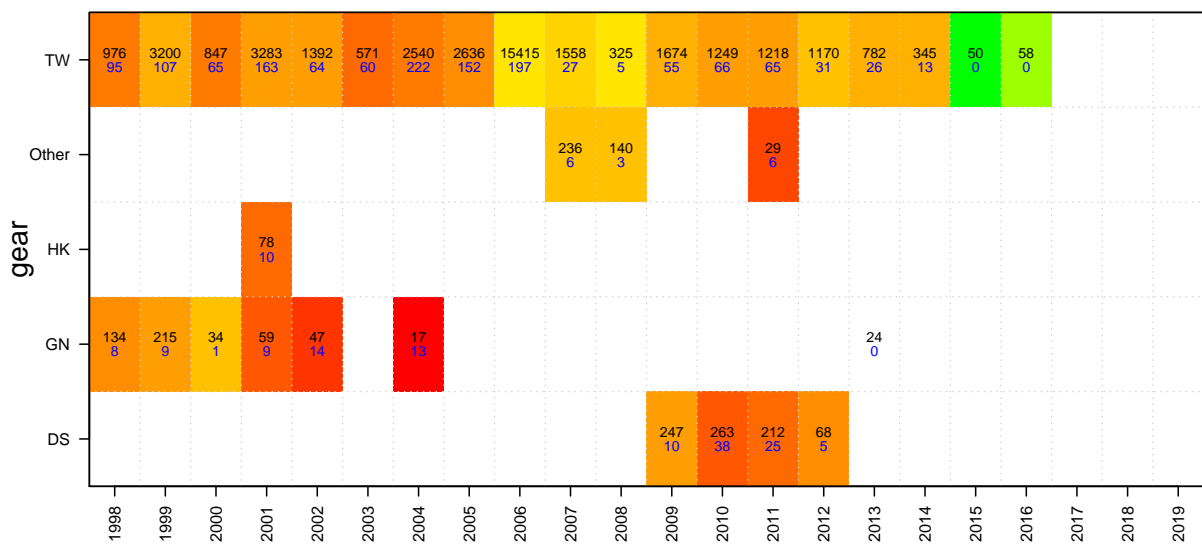
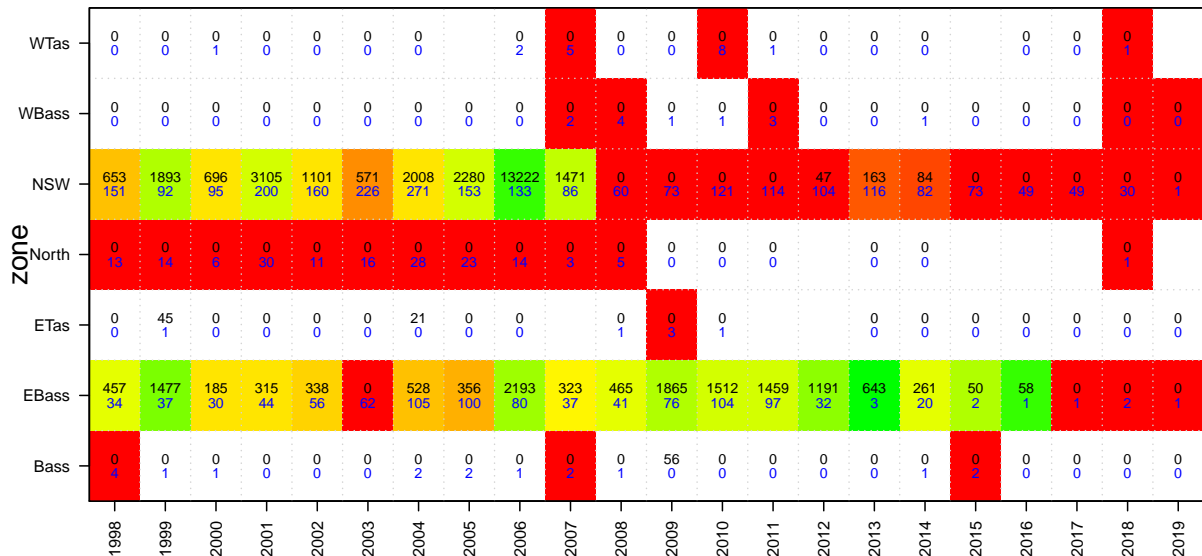
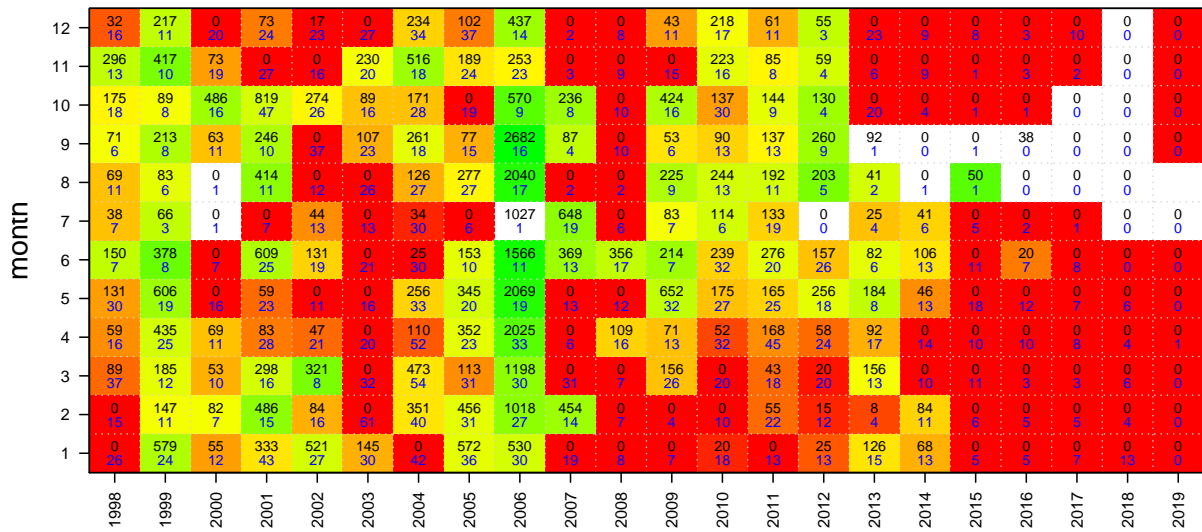
Age frequency



Silver Trevally

Port length data

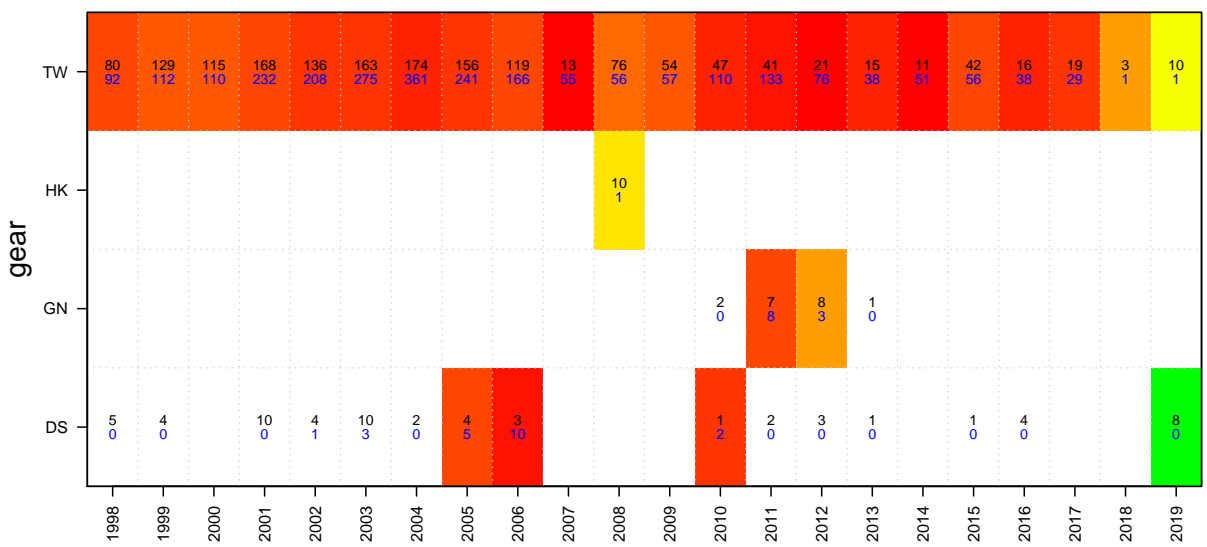
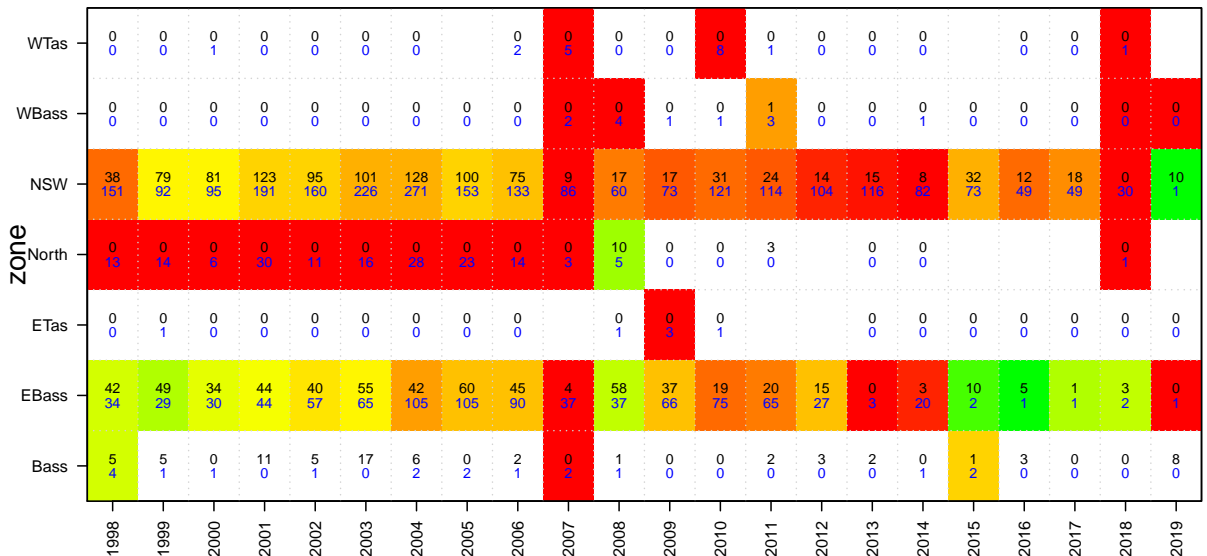
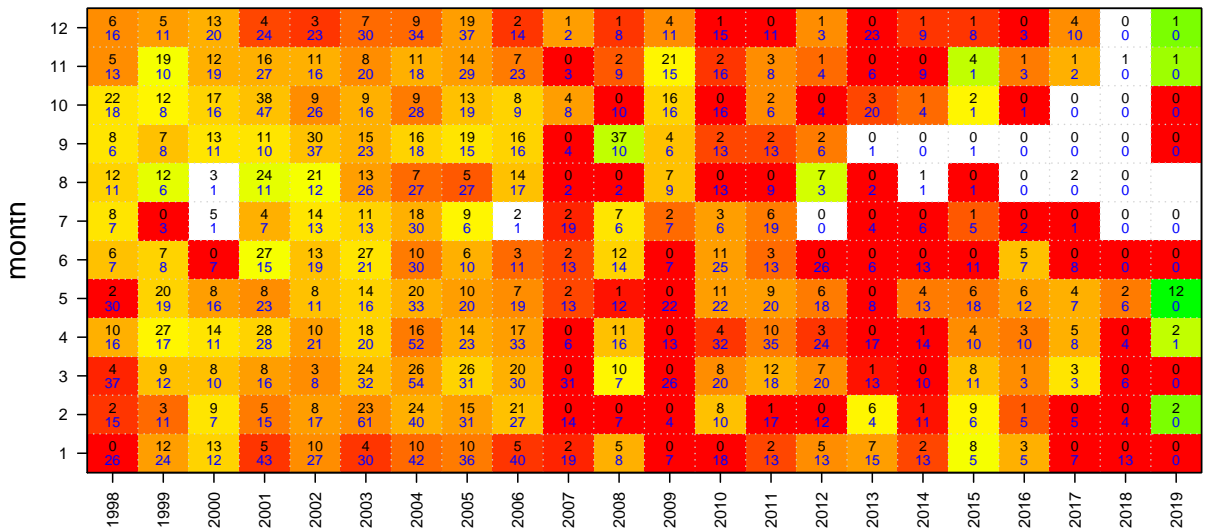
Mon Aug 10 14:55:55 2020



Silver Trevally

Onboard discard weight data

Mon Aug 10 14:55:55 2020



Silver Trevally

Onboard length data

Mon Aug 10 14:55:55 2020

month	1998	1999	2000	2001	2002	2003	2004	2005	2006	2007	2008	2009	2010	2011	2012	2013	2014	2015	2016	2017	2018	2019	
12	164 16	154 11	919 20	161 24	69 23	442 27	598 34	700 37	0 14	0 2	13 8	0 11	16 15	0 13	0 3	0 23	2 5	0 5	0 5	0 5	30 10	0 0	0 0
11	0 13	329 10	269 19	262 27	239 16	20 20	172 18	332 29	202 23	0 9	124 9	381 15	56 16	57 8	4 4	0 6	0 9	0 9	0 9	0 9	0 9	23 4	0 0
10	287 18	275 8	512 16	1102 47	218 26	450 16	368 28	594 19	384 9	20 8	0 10	439 16	0 10	0 8	0 4	44 20	0 4	17 1	0 1	0 0	0 0	0 0	0 0
9	119 6	160 8	138 11	270 10	780 37	441 23	0 16	1145 15	1431 16	0 4	0 13	233 6	163 13	0 15	100 6	0 1	0 0	0 0	0 0	0 0	0 0	0 0	0 0
8	248 11	295 6	0 1	267 11	658 27	564 26	542 27	9 2	179 17	0 2	12 2	160 9	224 13	0 4	14 3	0 2	26 0	0 1	55 0	61 0	0 0	0 0	0 0
7	0 7	0 1	141 1	0 5	69 13	310 13	623 30	173 6	86 1	0 19	179 6	0 7	0 4	110 19	0 0	0 0	0 5	0 5	0 5	0 5	0 5	0 0	0 0
6	35 7	135 8	0 7	649 15	215 19	0 21	46 30	621 10	0 11	60 13	312 14	0 7	503 25	26 13	0 20	0 6	0 13	0 19	251 7	0 0	0 0	0 0	0 0
5	8 30	469 19	0 16	297 23	0 11	401 16	1616 33	477 20	294 19	0 13	0 12	0 23	282 22	130 20	461 18	0 8	371 13	104 18	183 12	28 7	0 5	0 0	211 0
4	95 16	782 17	299 11	2164 28	547 37	394 20	977 52	1285 33	1083 33	0 8	405 16	0 15	464 32	145 35	154 24	0 17	69 14	124 10	79 10	36 8	0 4	0 1	
3	0 37	1121 12	85 10	462 16	203 8	711 32	1683 54	1797 31	994 30	0 31	0 7	0 29	322 20	138 18	212 20	10 13	0 10	96 11	20 3	216 3	0 0	0 0	0 0
2	0 15	0 1	121 7	0 5	4 13	1425 61	1729 40	881 31	2103 27	0 14	1 4	0 4	354 10	0 17	0 13	250 4	22 11	352 6	0 0	0 0	0 0	0 0	0 0
1	0 25	18 24	182 12	341 43	131 27	298 30	638 42	638 36	0 30	0 19	107 8	0 7	0 19	6 13	201 13	281 15	176 13	54 5	9 5	0 7	0 13	0 0	0 0

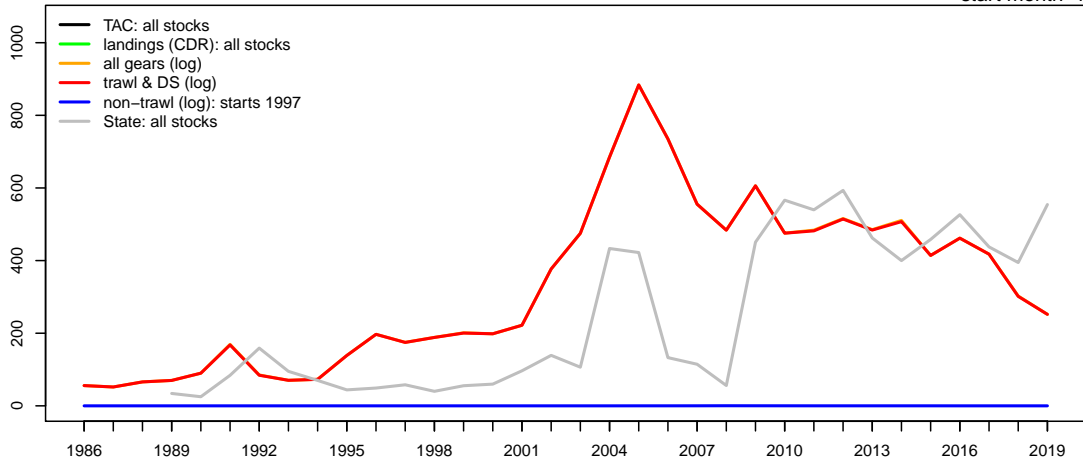
zone	1998	1999	2000	2001	2002	2003	2004	2005	2006	2007	2008	2009	2010	2011	2012	2013	2014	2015	2016	2017	2018	2019
WTas	0 0	0 0	0 1	0 0	0 0	0 0	0 0	0 0	0 2	0 5	0 0	0 0	0 8	0 1	0 0	0 0	0 0	0 0	0 0	0 0	0 1	0 0
WBass	0 0	0 0	0 0	0 0	0 0	0 0	0 0	0 0	0 0	0 3	0 4	0 1	0 1	0 3	0 0	0 0	0 1	0 0	0 0	0 0	0 0	0 0
NSW	882 151	3544 92	2666 95	5569 191	2909 160	5211 226	8992 271	7322 153	5643 133	80 16	460 60	457 73	1585 121	328 114	827 104	575 116	489 82	672 73	516 49	371 49	0 30	168 1
North	0 13	0 13	0 8	0 33	0 11	0 16	0 28	0 23	0 14	0 3	0 5	0 0	66 0	120 0	0 0	0 0	0 0	0 0	0 0	0 0	0 1	0 0
ETas	0 0	0 1	0 0	0 0	0 0	0 0	0 0	0 0	0 0	0 1	0 3	0 1	0 1	0 0	0 0	0 0	0 0	0 0	0 0	0 0	0 0	0 0
EBass	74 34	194 29	0 30	356 44	224 56	397 62	160 105	2119 105	1113 80	0 37	693 37	756 66	733 74	164 65	319 27	0 3	177 20	75 2	81 1	0 1	23 2	0 1
Bass	0 4	0 1	0 1	50 0	0 0	0 0	0 2	0 2	0 1	0 5	0 1	0 0	0 0	0 0	0 0	10 0	0 1	0 0	0 0	0 0	0 0	43 0

gear	1998	1999	2000	2001	2002	2003	2004	2005	2006	2007	2008	2009	2010	2011	2012	2013	2014	2015	2016	2017	2018	2019	
TW	956 65	3738 77	2666 78	5925 192	3129 156	5608 237	9152 284	9414 197	6756 126	80 11	1140 29	1213 43	2102 103	594 94	1128 73	575 38	640 49	747 49	542 33	371 28	23 0	168 0	
STset											12 2		281 15		3 0		26 1		55 0				
GN											1 1		1 0	18 8	15 3	10 0							
DS				50 0	4 1			27 5															43 0

Ocean Jackets

Mon Aug 10 14:55:56 2020
region ALL unit code sa code JAC
37465000 37465006
start month 1

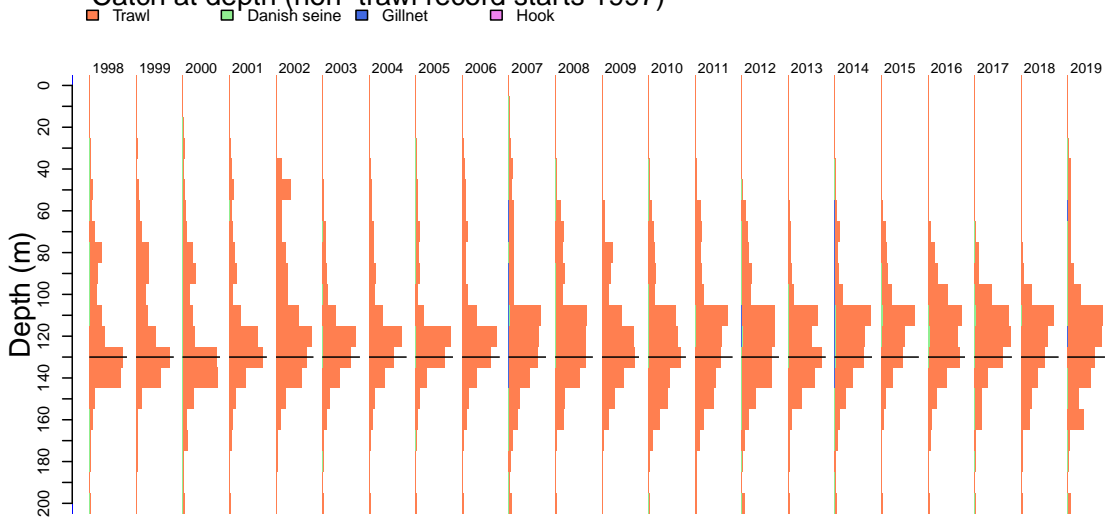
TAC and landings



Geometric mean CPUE & SET FIS abundance



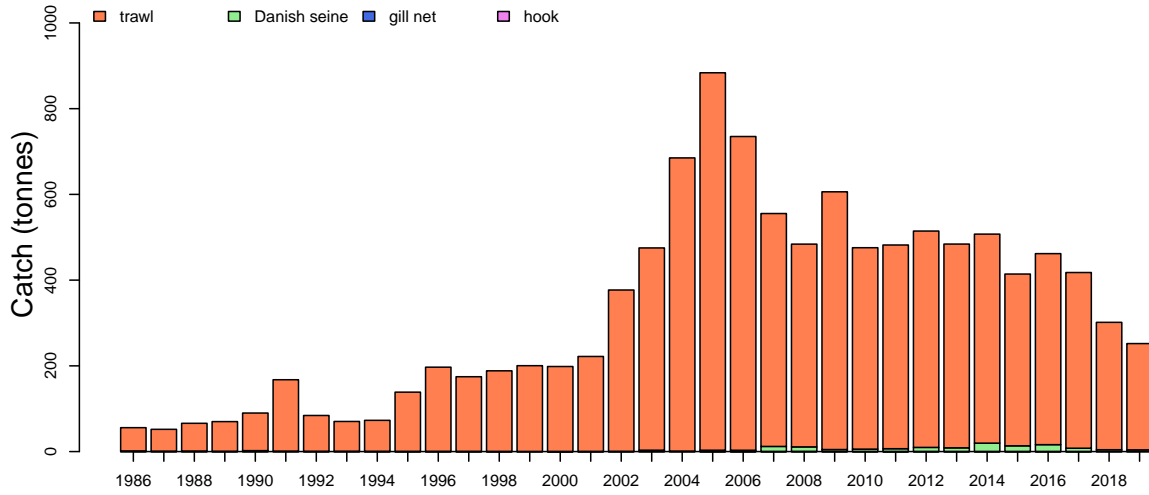
Catch at depth (non-trawl record starts 1997)



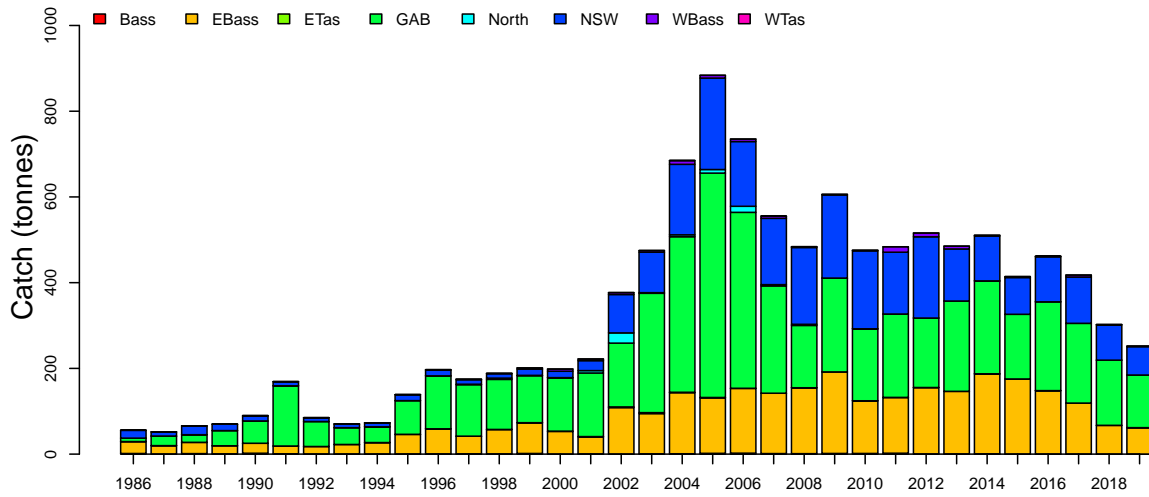
Ocean Jackets

Mon Aug 10 14:56:03 2020

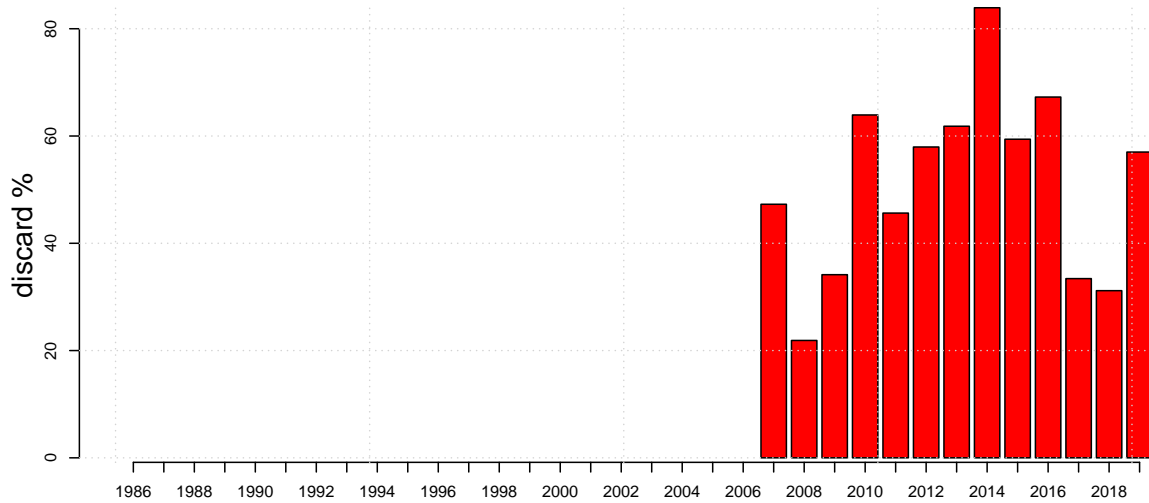
Catch by gear (non-trawl record starts 1997)



Catch by zone

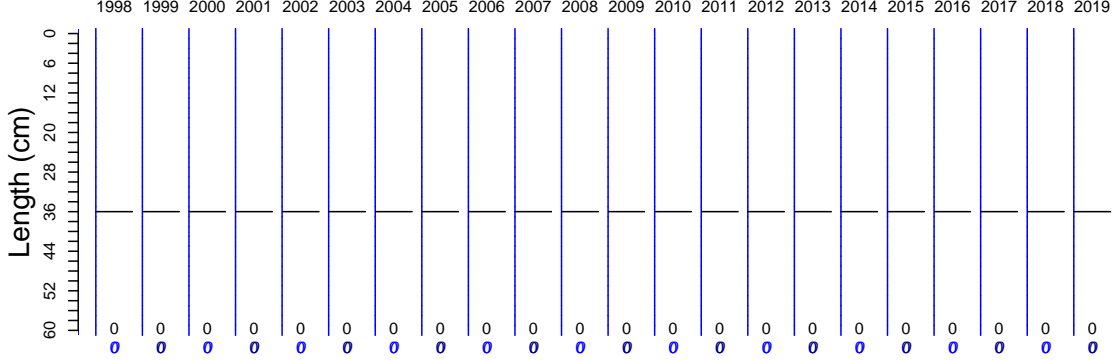


Discards

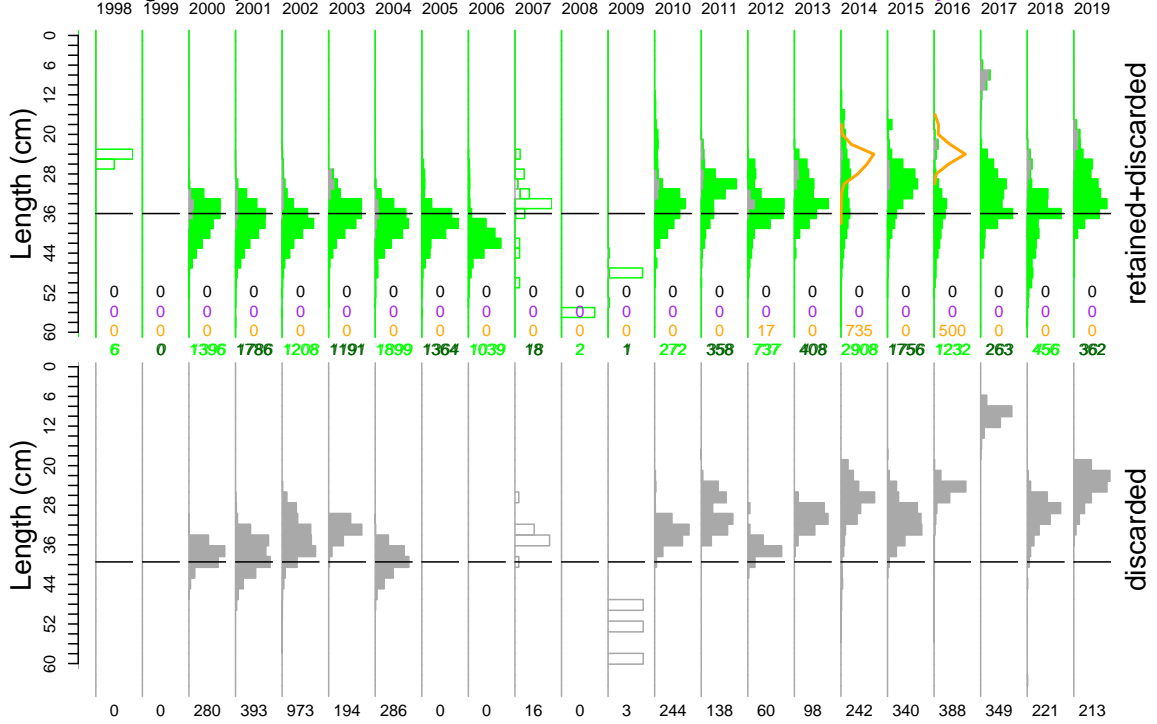


Ocean Jackets

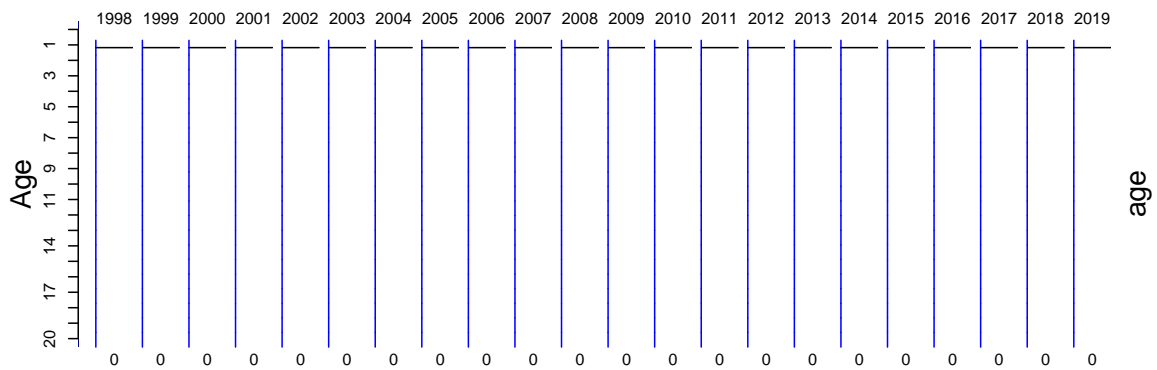
Length frequencies: ISMP Port, GAB Industry



Length frequencies: ISMP Onboard, SET FIS winter, GAB FIS, Industry



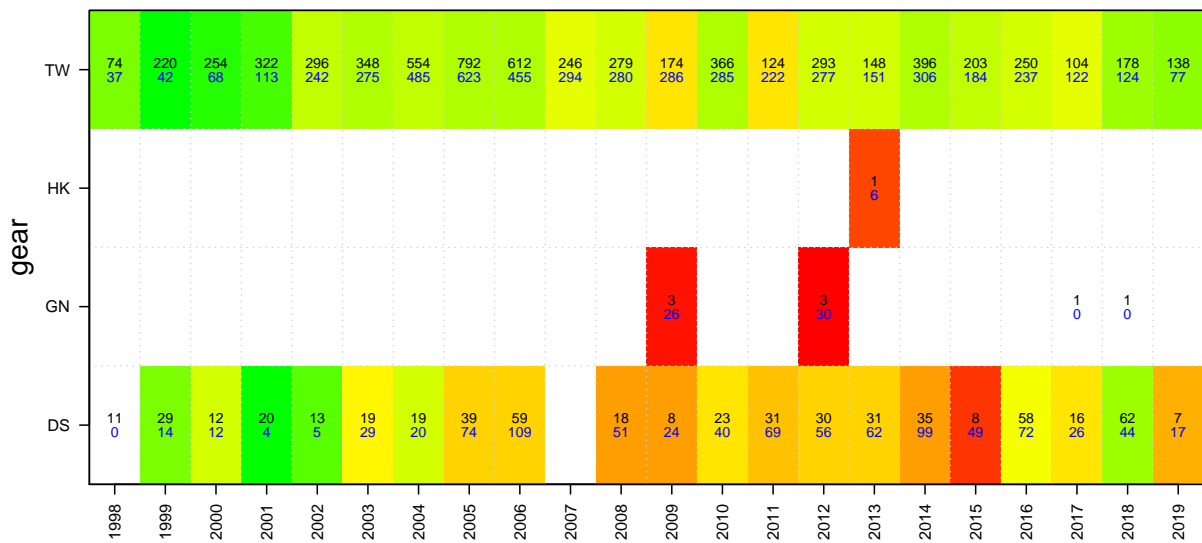
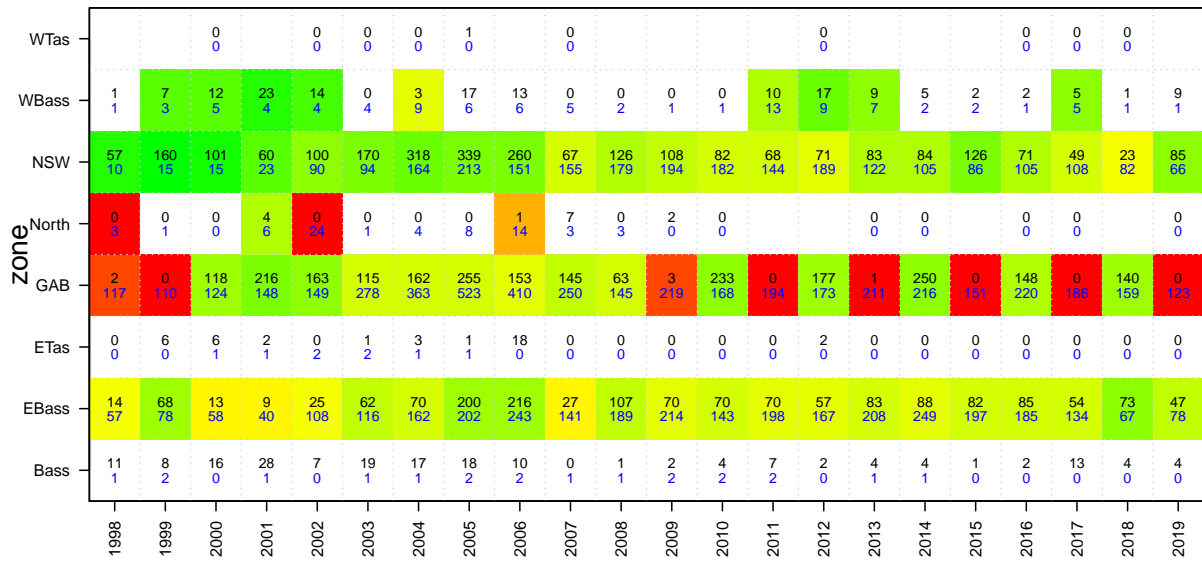
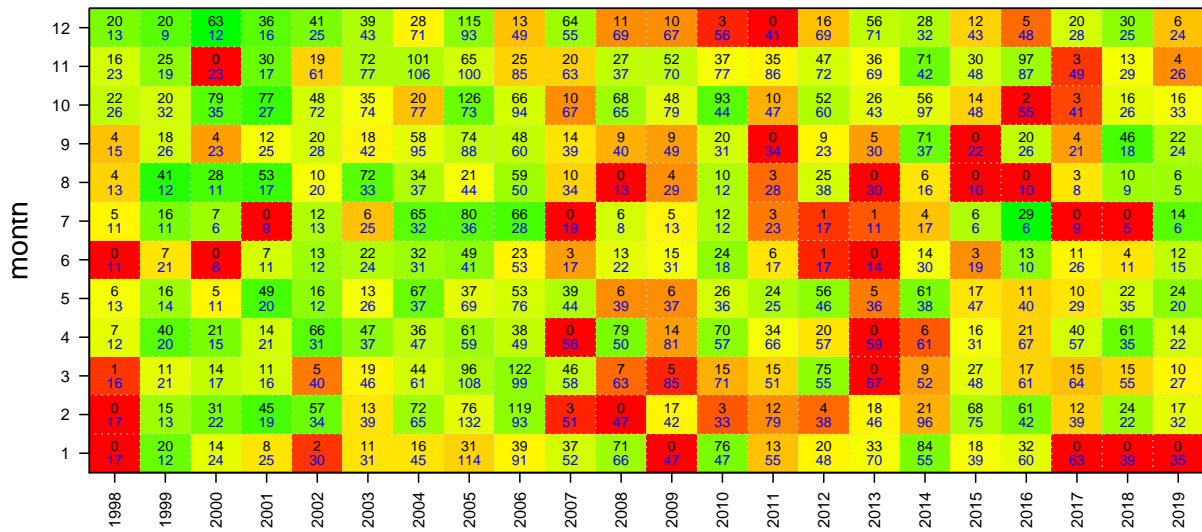
Age frequency



Ocean Jackets

Onboard discard weight data

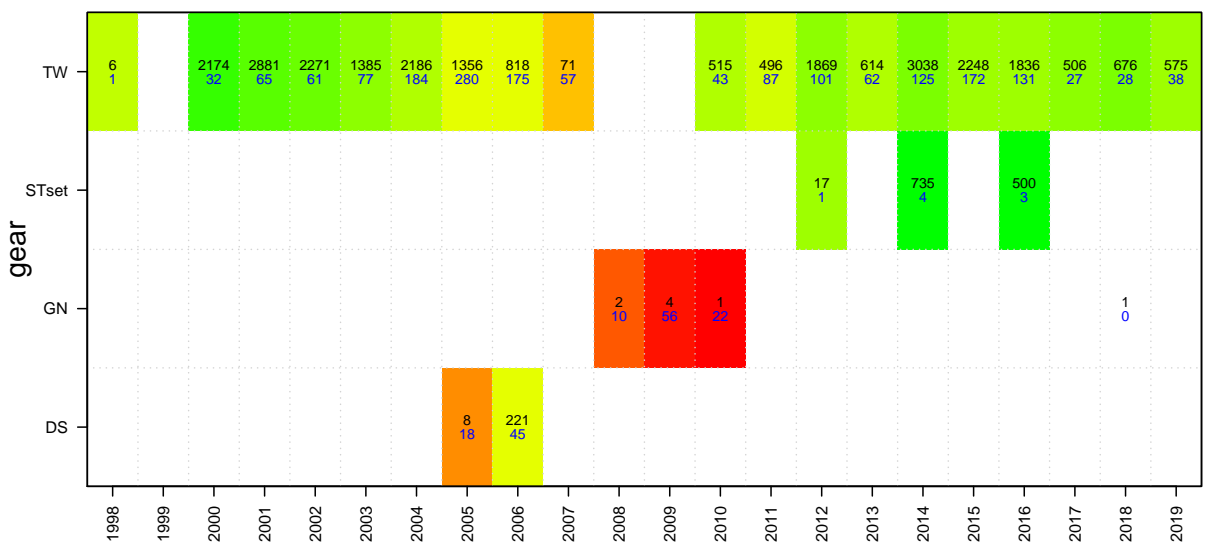
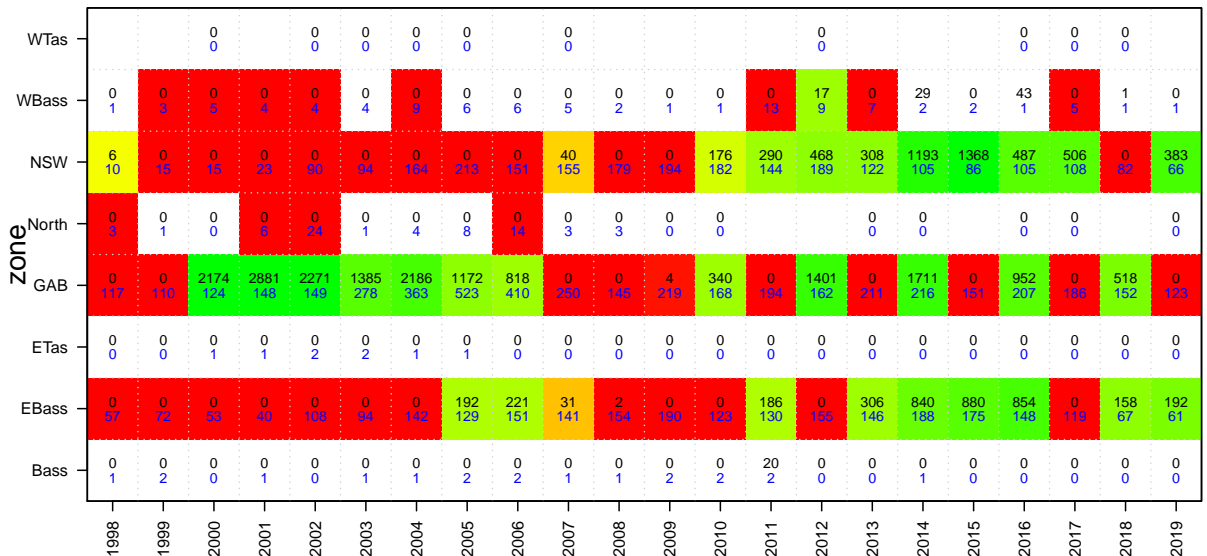
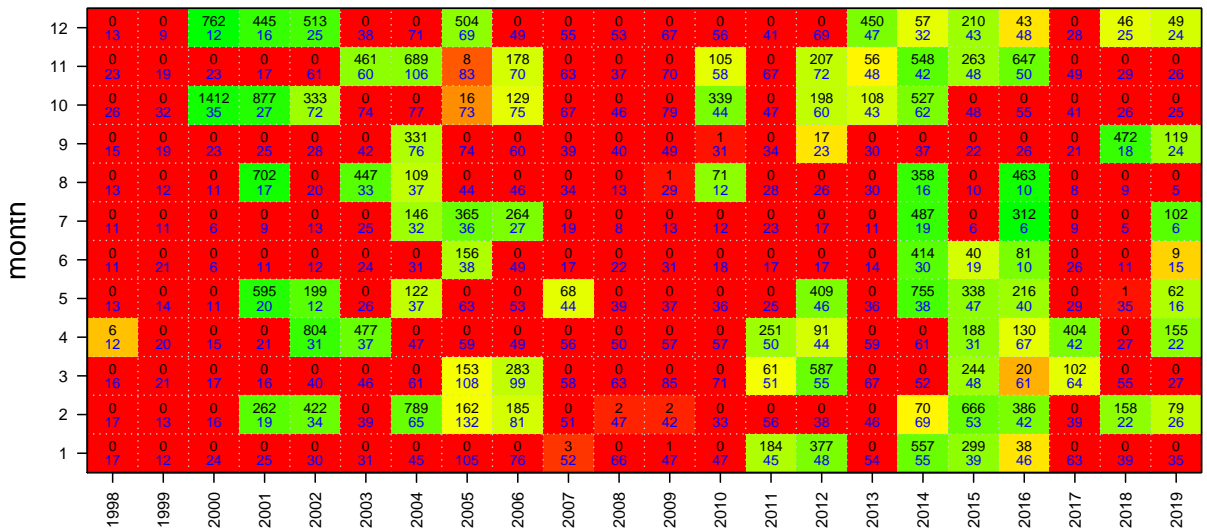
Mon Aug 10 14:56:04 2020



Ocean Jackets

Onboard length data

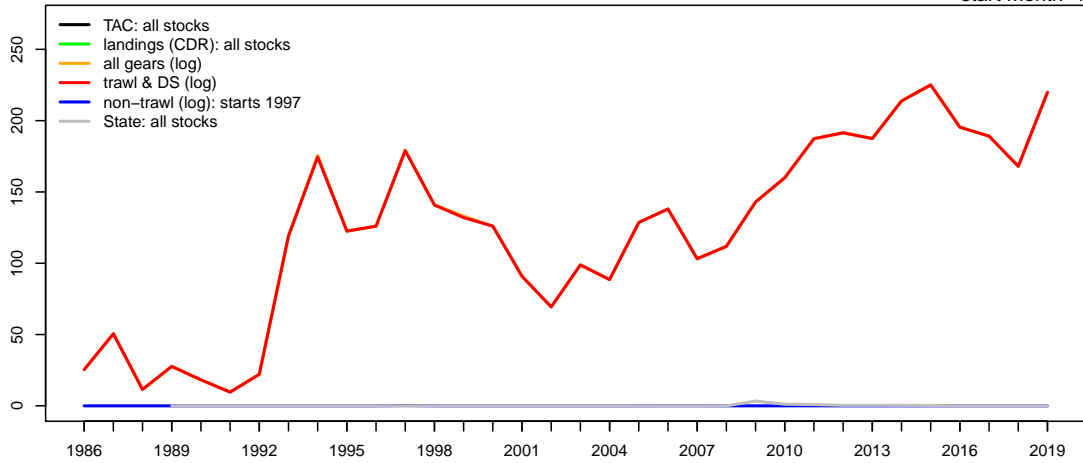
Mon Aug 10 14:56:04 2020



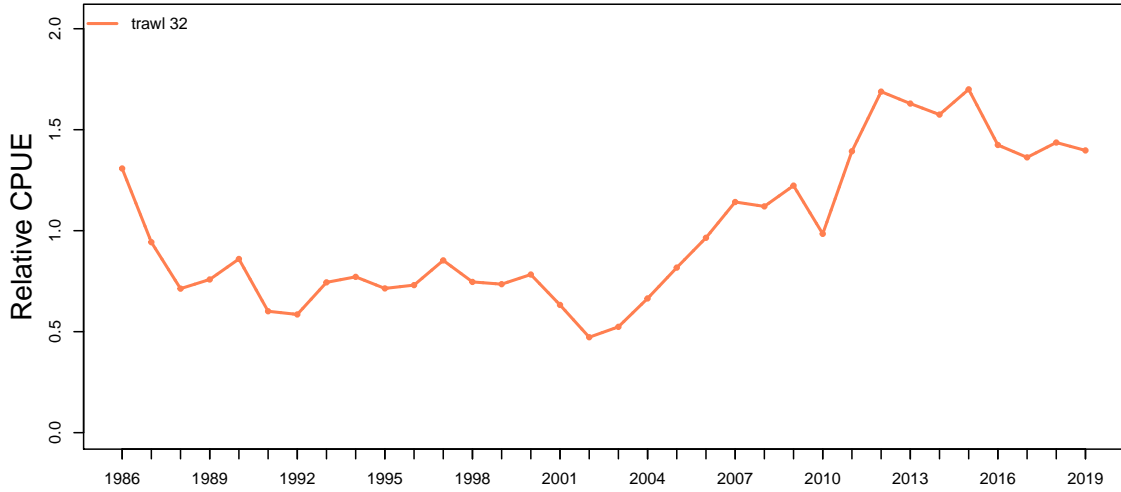
Frostfish

Mon Aug 10 14:56:04 2020
region ALL unit code sa code FRO
37440002 37440000
start month 1

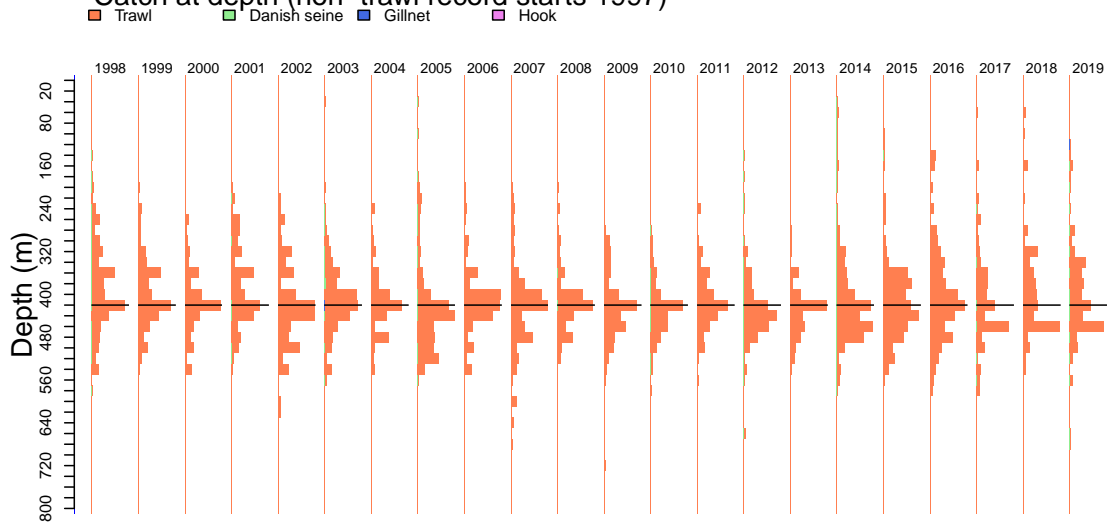
TAC and landings



Geometric mean CPUE & SET FIS abundance



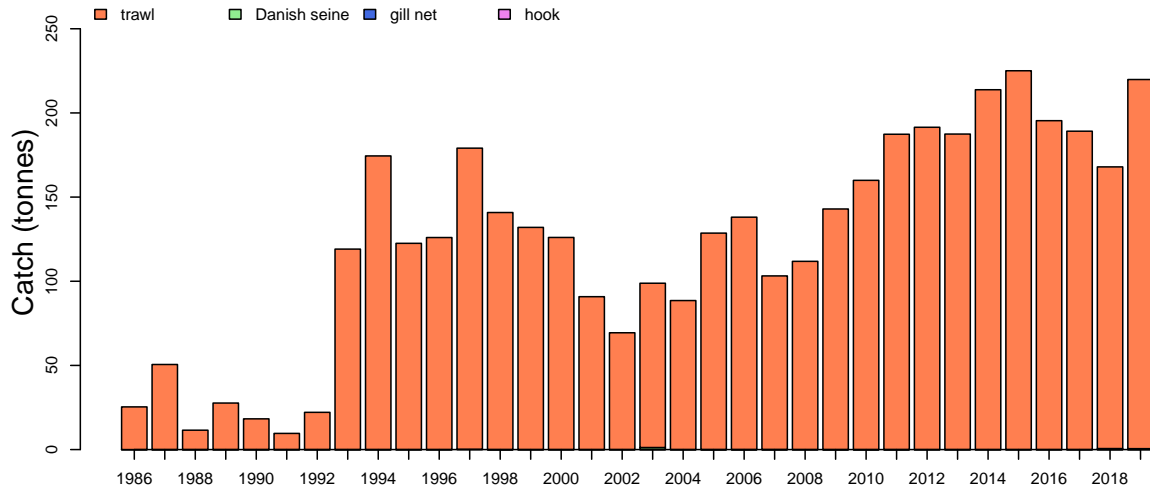
Catch at depth (non-trawl record starts 1997)



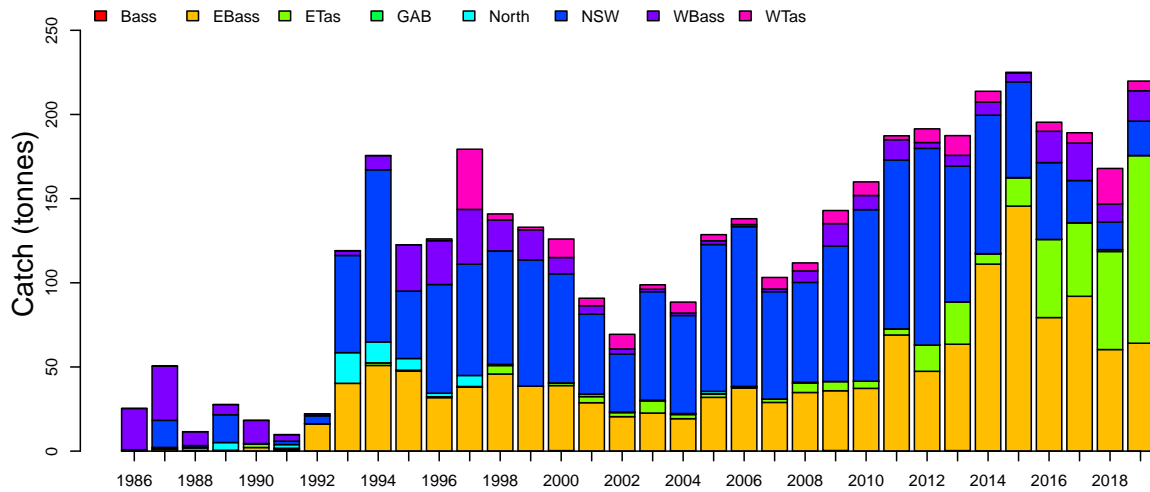
Frostfish

Mon Aug 10 14:56:05 2020

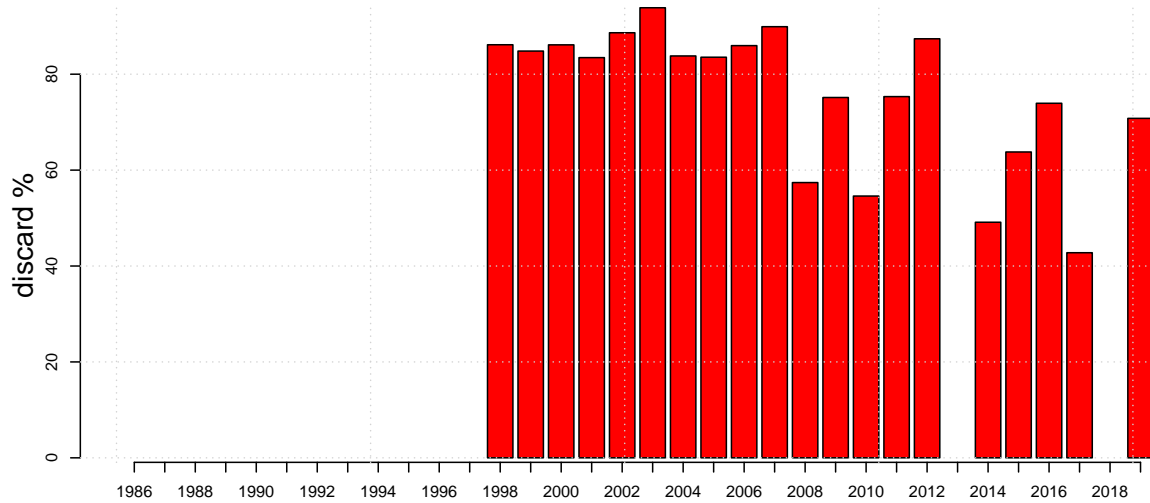
Catch by gear (non-trawl record starts 1997)



Catch by zone



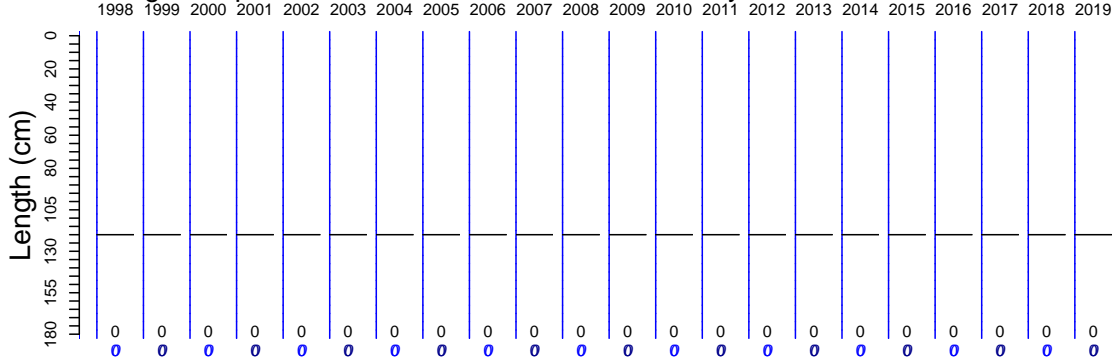
Discards



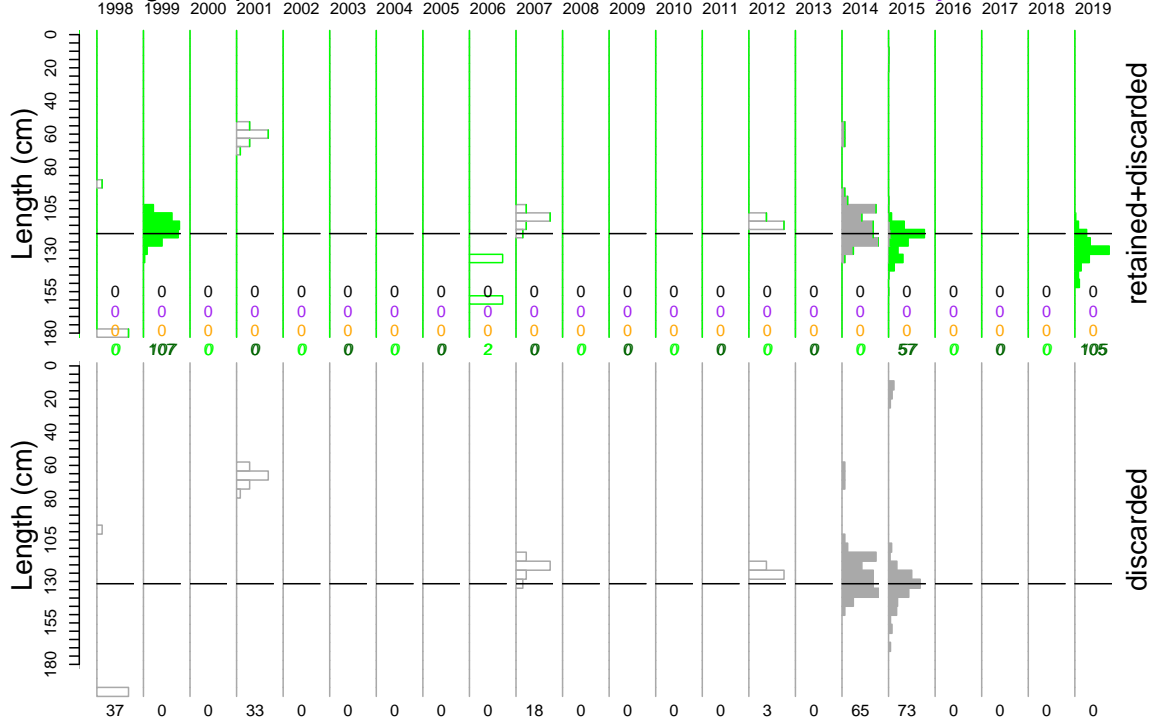
Frostfish

Mon Aug 10 14:56:05 2020

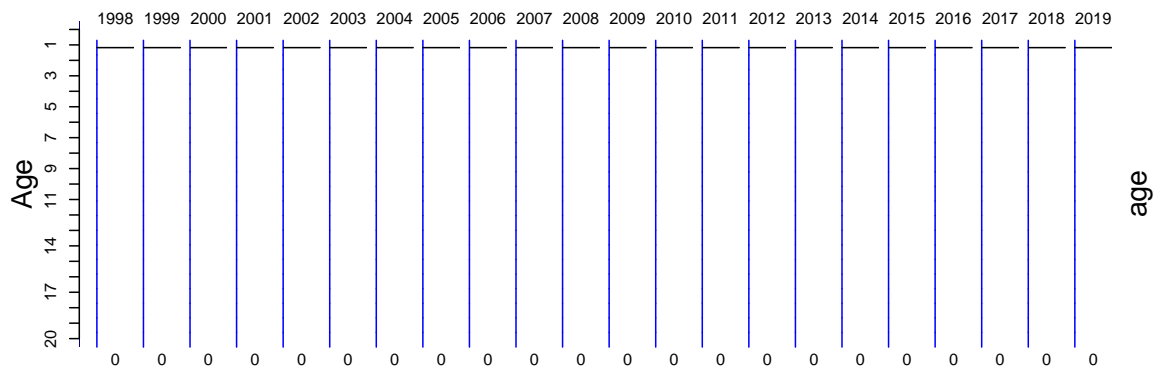
Length frequencies: ISMP Port, GAB Industry



Length frequencies: ISMP Onboard, SET FIS winter, GAB FIS, Industry



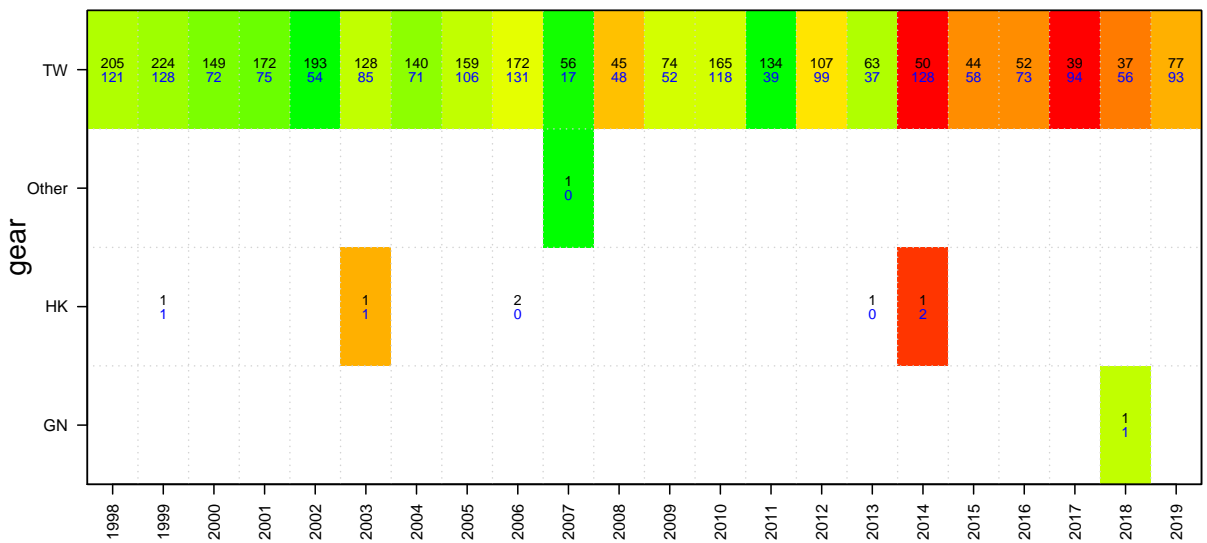
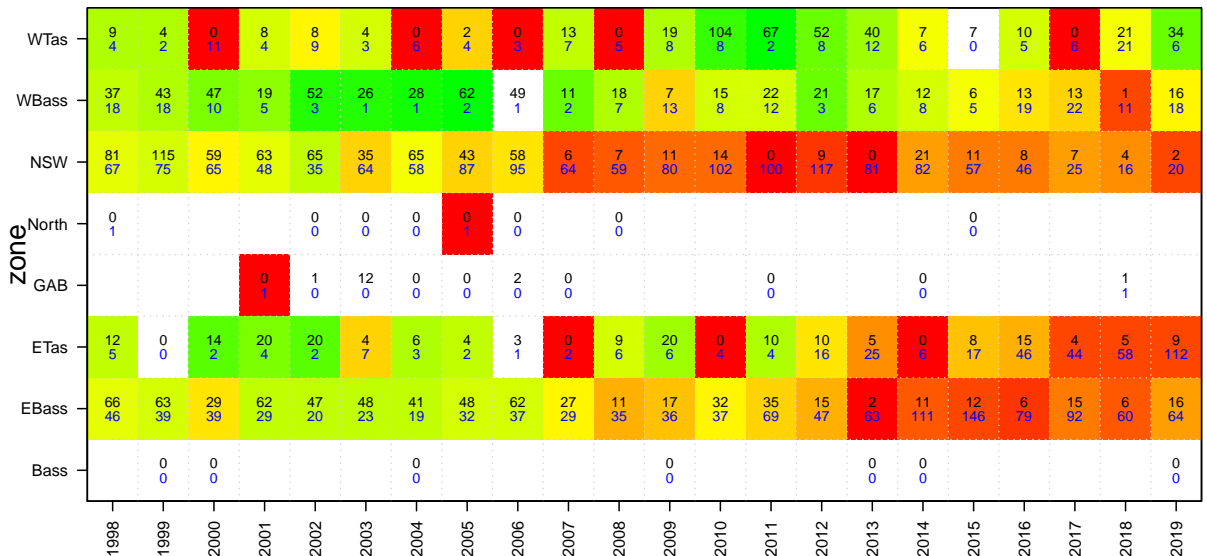
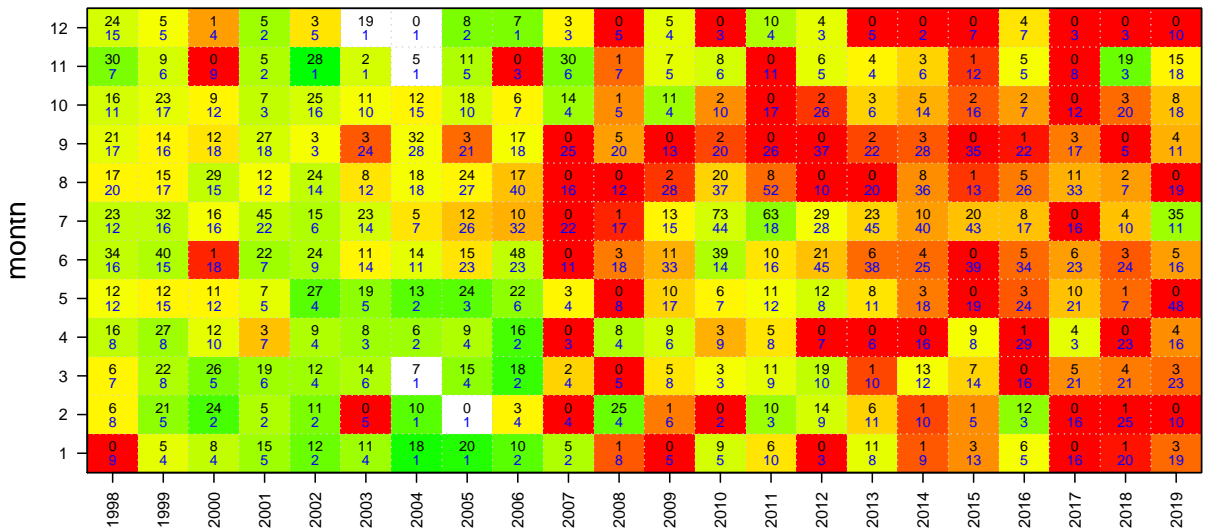
Age frequency



Frostfish

Onboard discard weight data

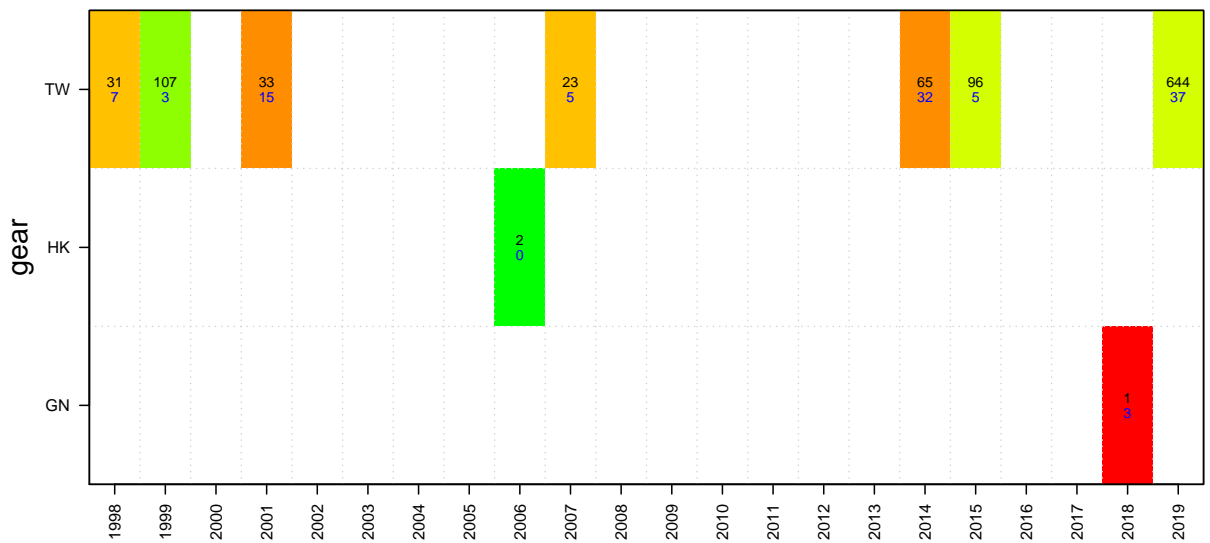
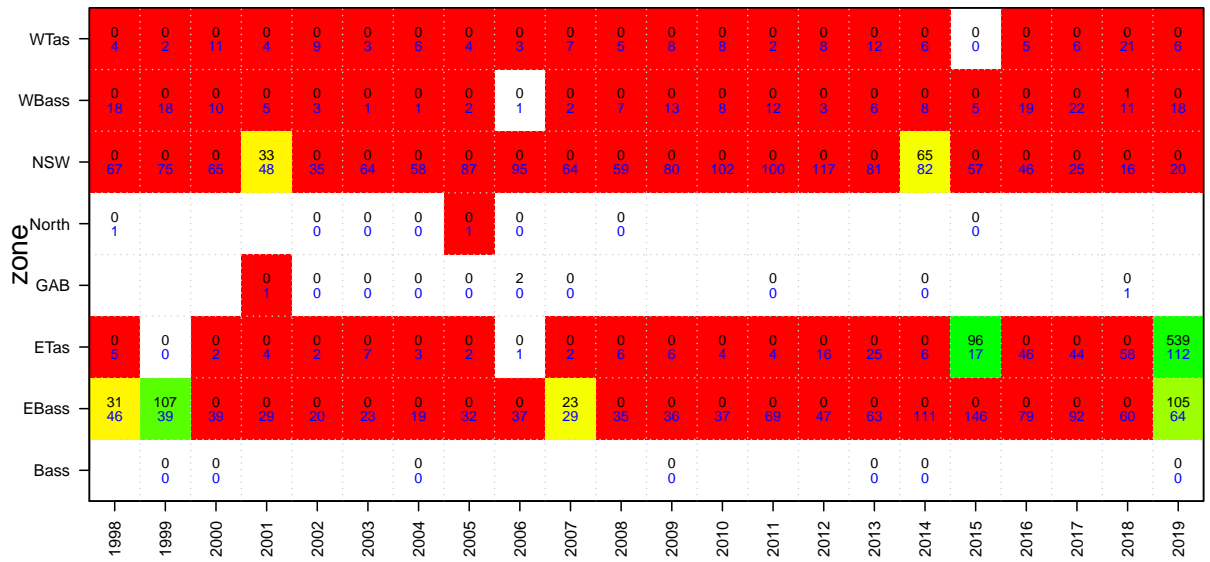
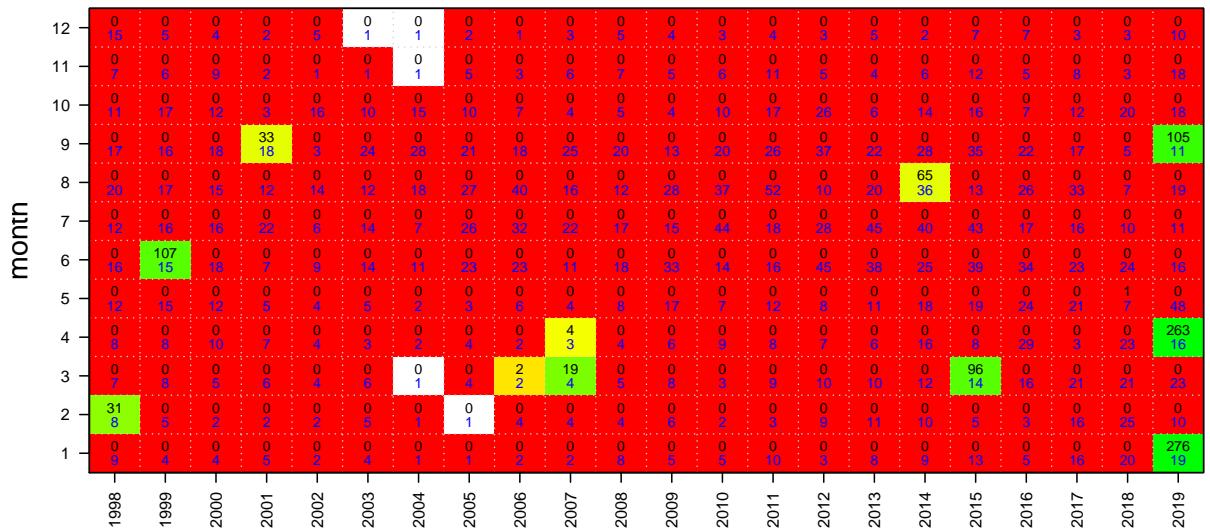
Mon Aug 10 14:56:05 2020



Frostfish

Onboard length data

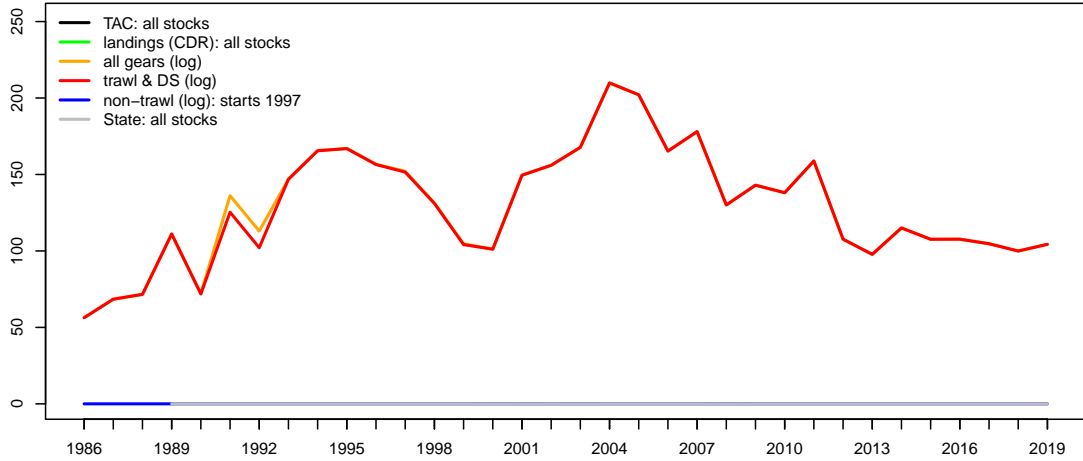
Mon Aug 10 14:56:05 2020



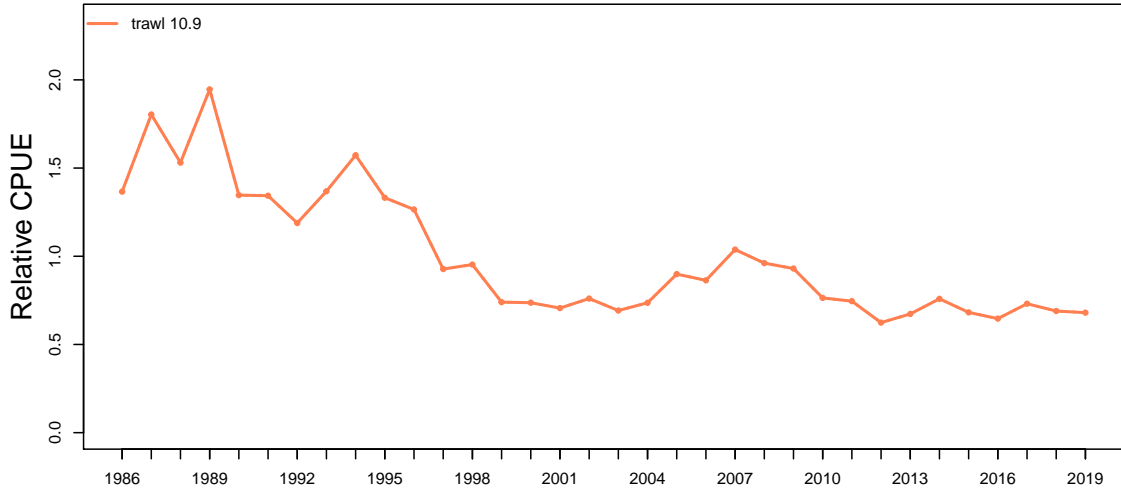
King dory

Mon Aug 10 14:56:06 2020
region ALL unit code sa code DOK
37264001
start month 1

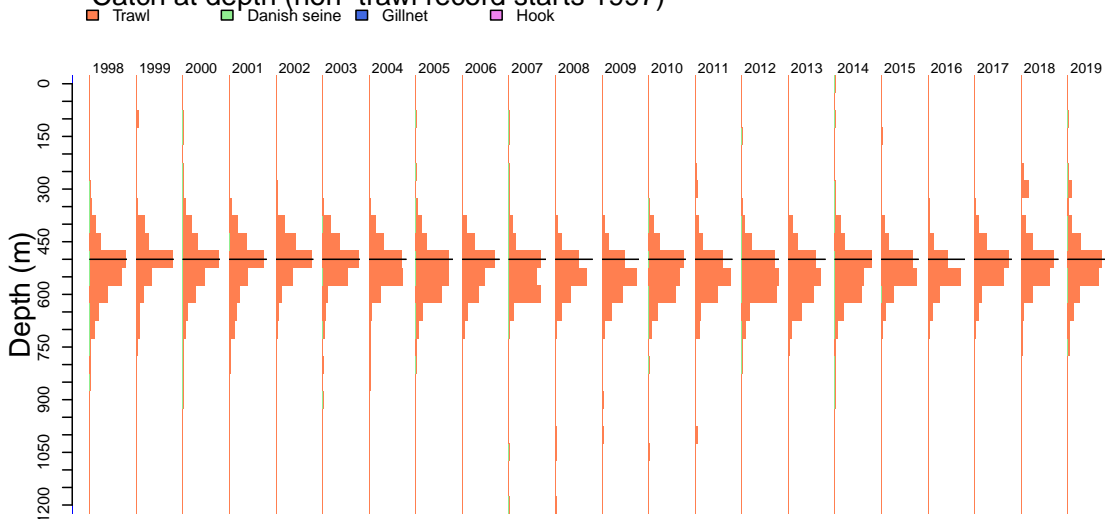
TAC and landings



Geometric mean CPUE & SET FIS abundance

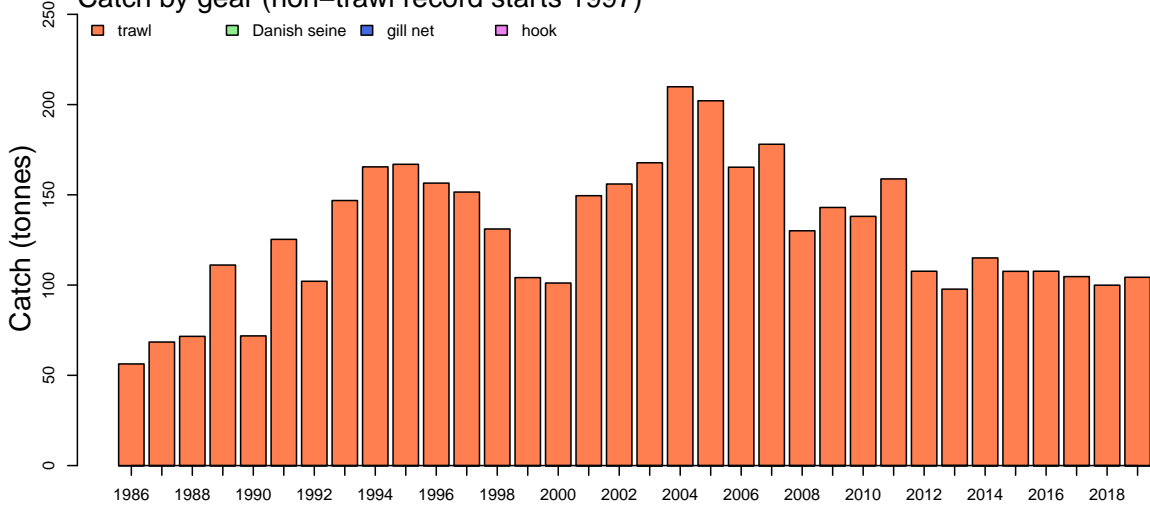


Catch at depth (non-trawl record starts 1997)

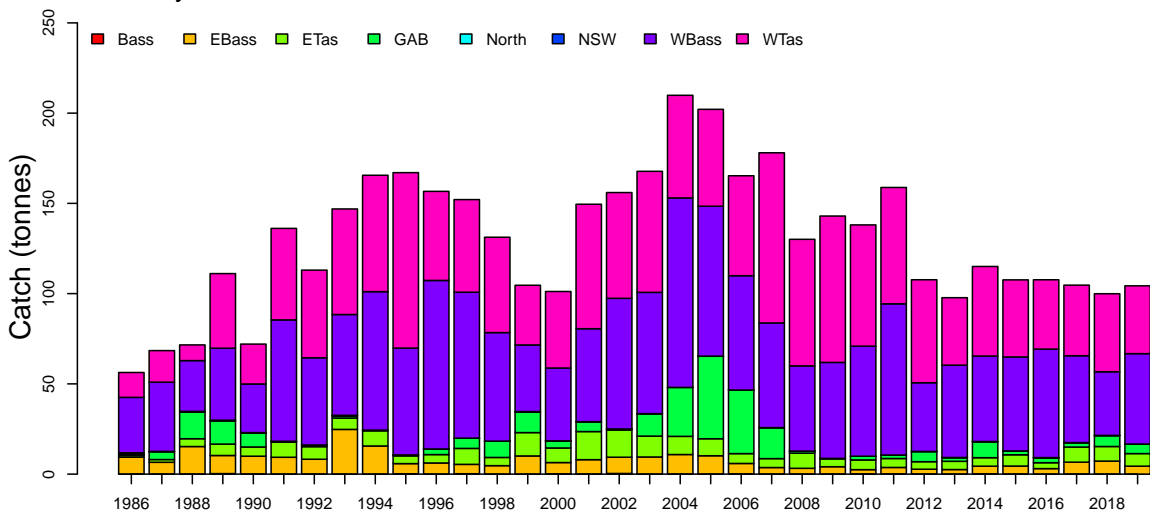


King dory

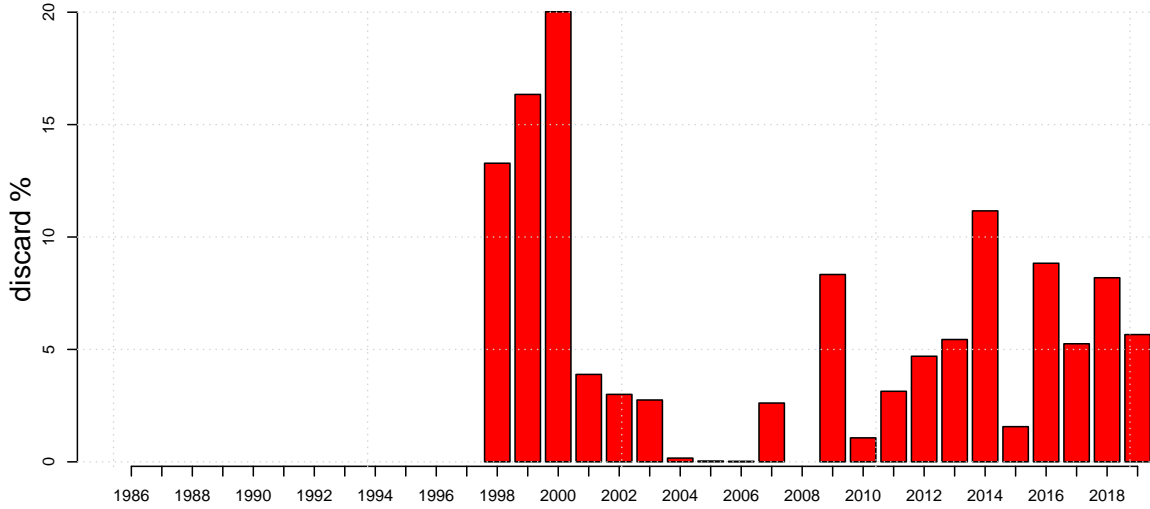
Catch by gear (non-trawl record starts 1997)



Catch by zone

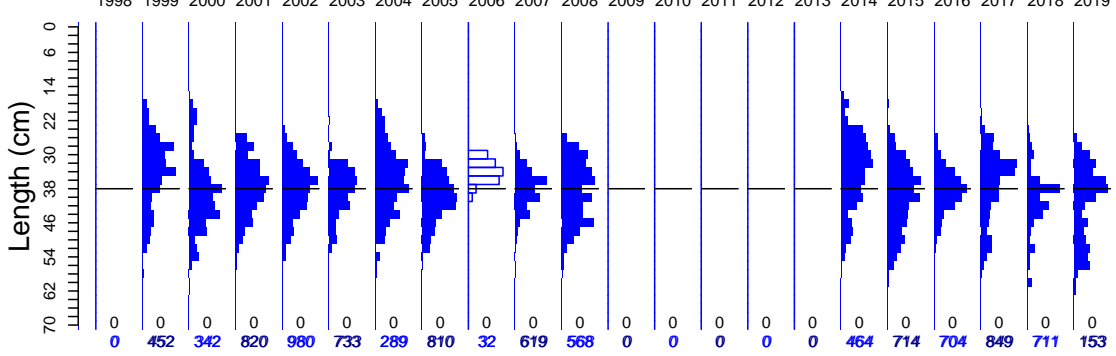


Discards

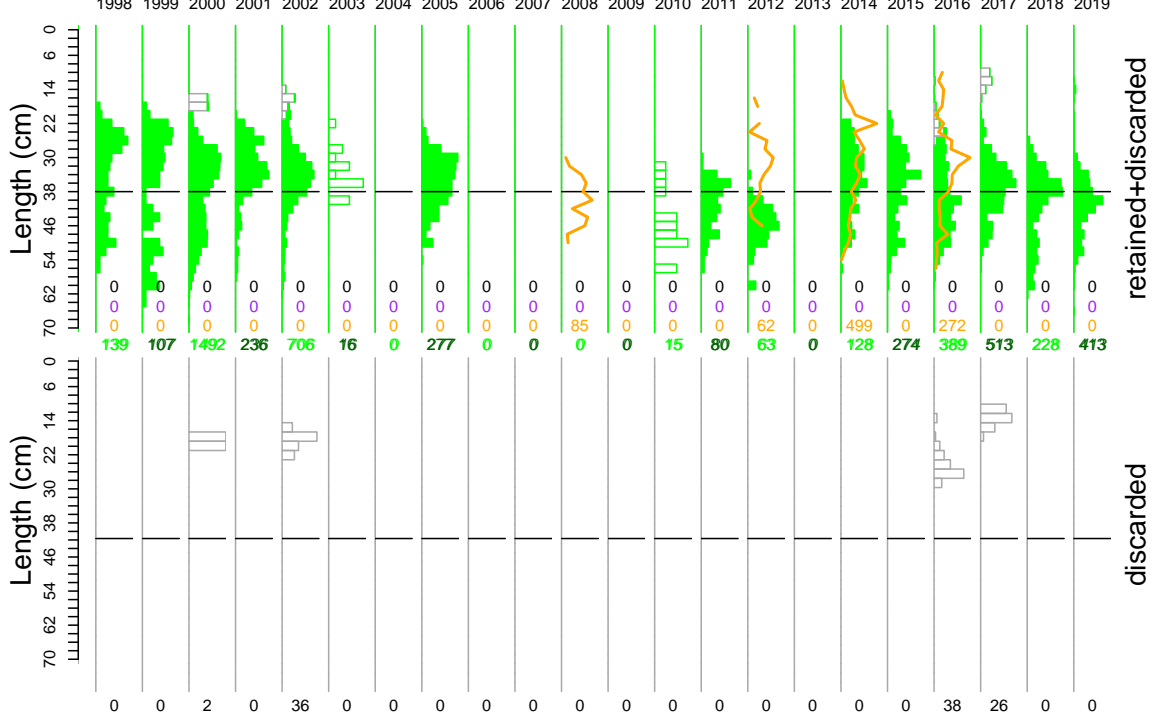


King dory

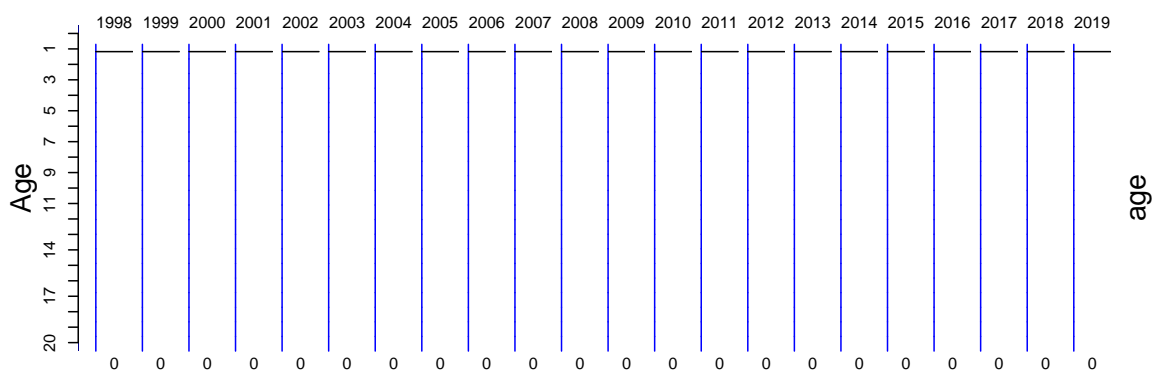
Length frequencies: ISMP Port, GAB Industry



Length frequencies: ISMP Onboard, SET FIS winter, GAB FIS Industry



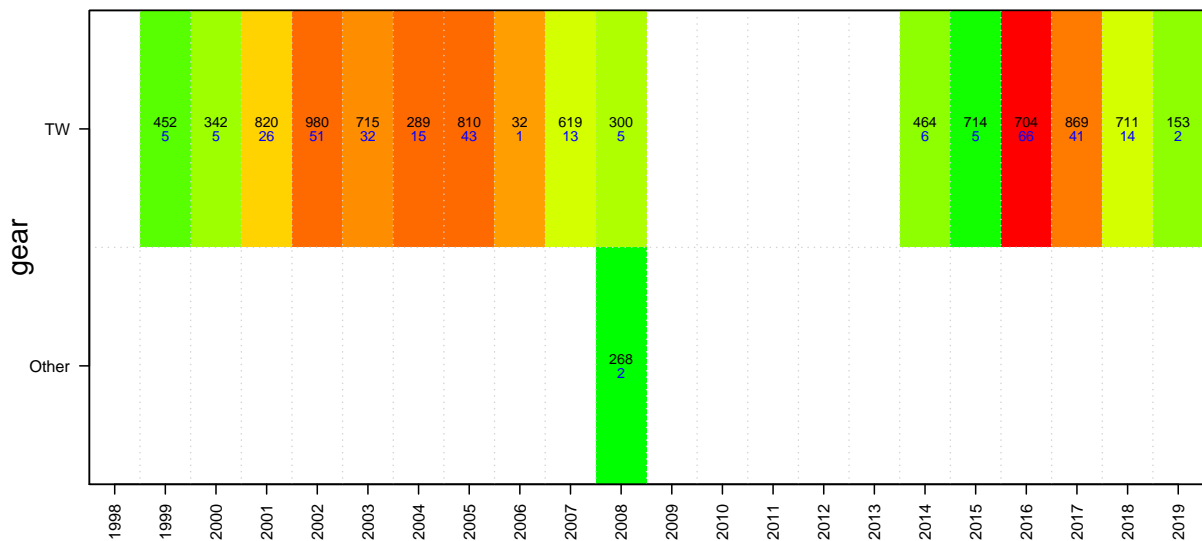
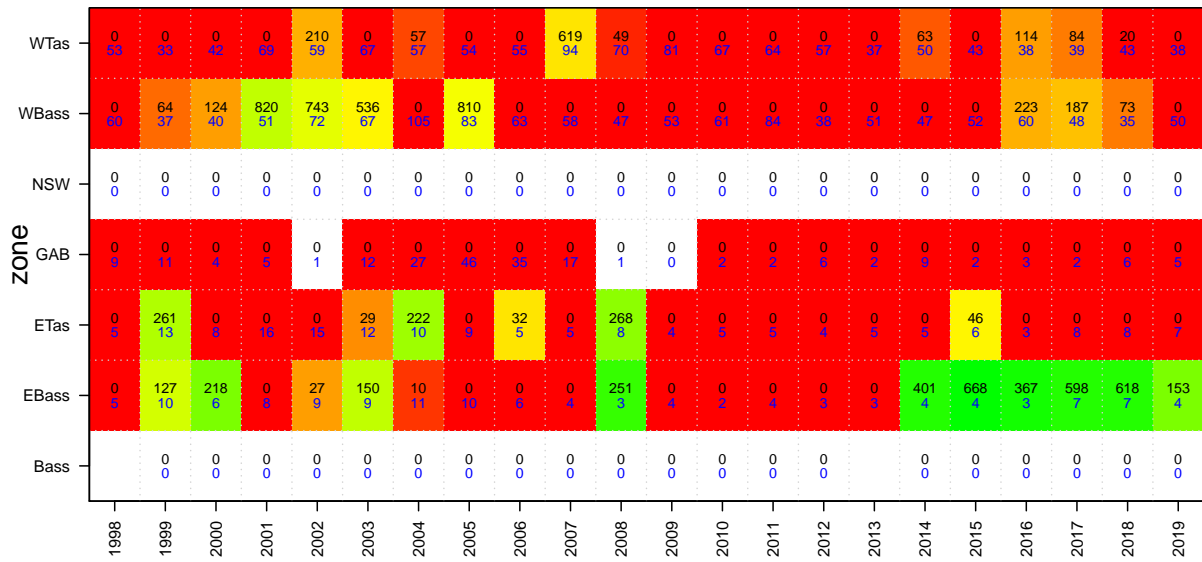
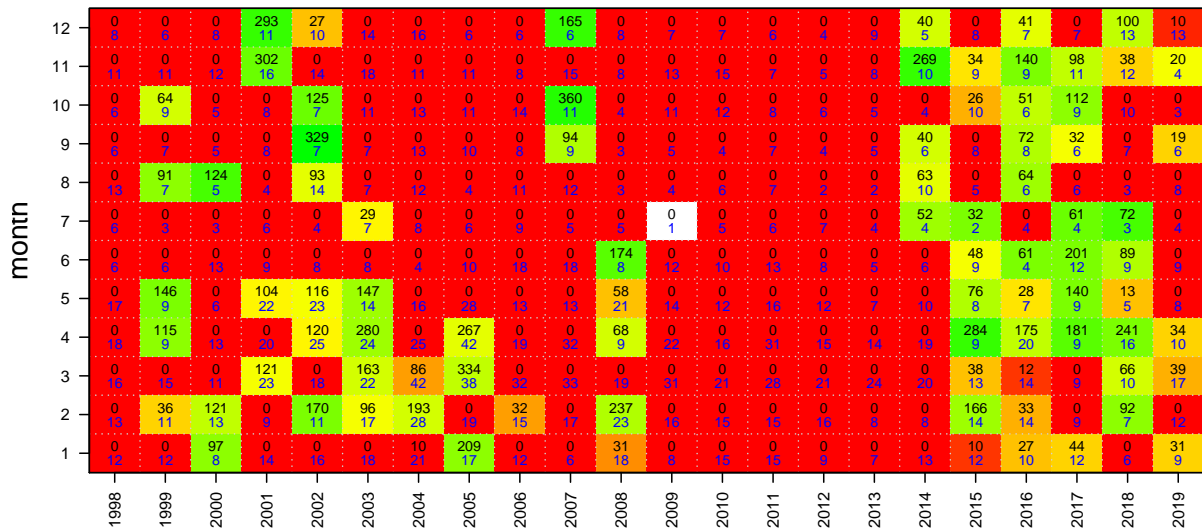
Age frequency



King dory

Port length data

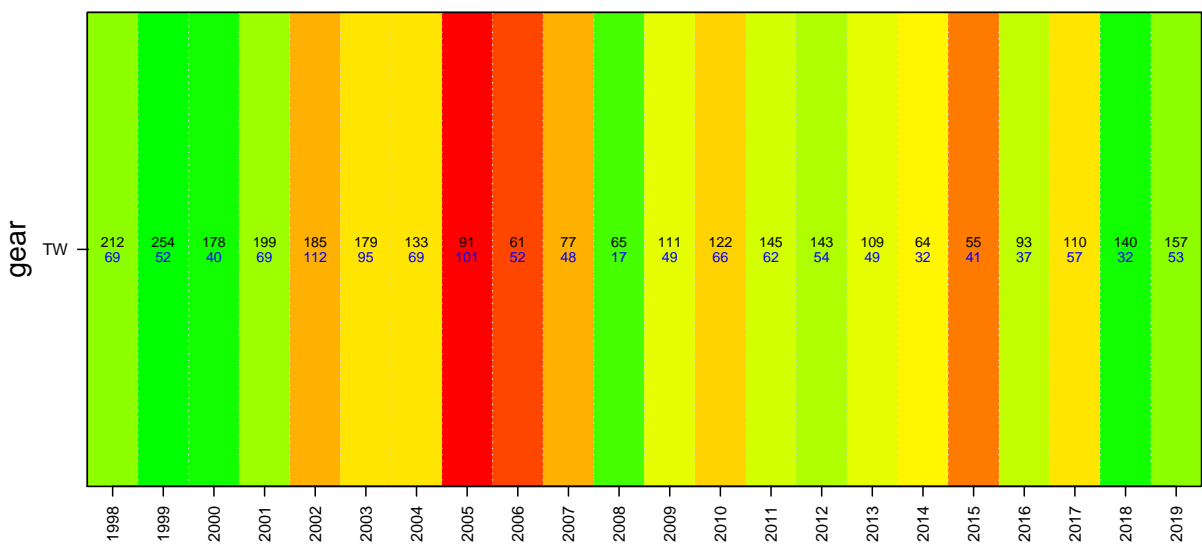
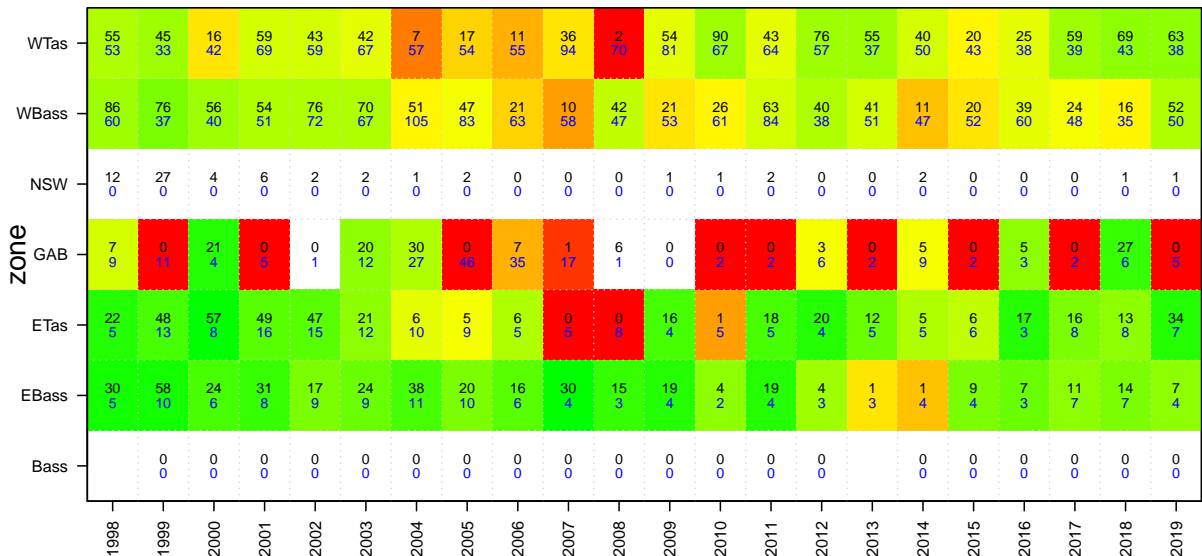
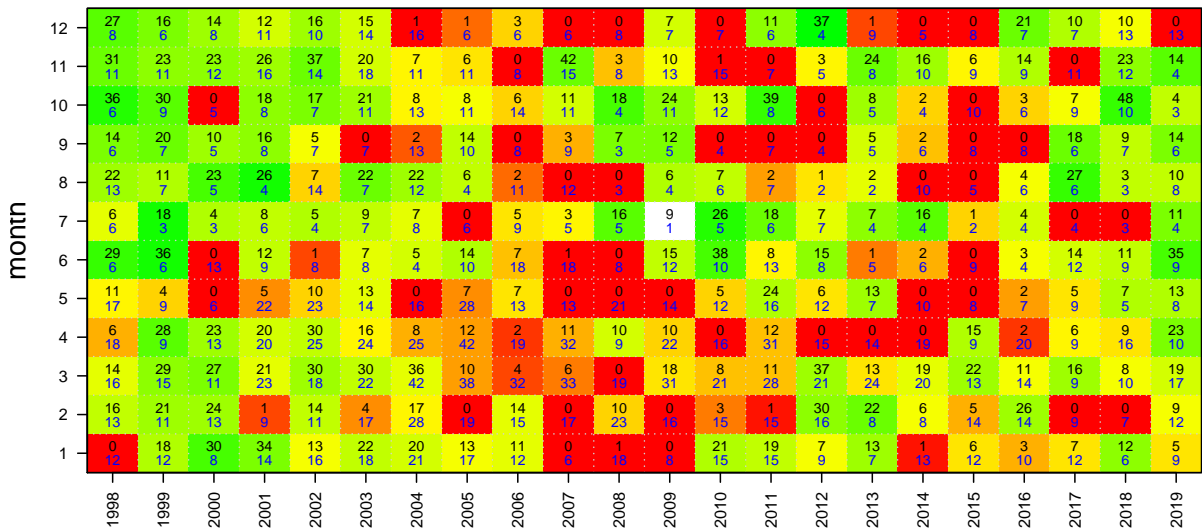
Mon Aug 10 14:56:08 2020



King dory

Onboard discard weight data

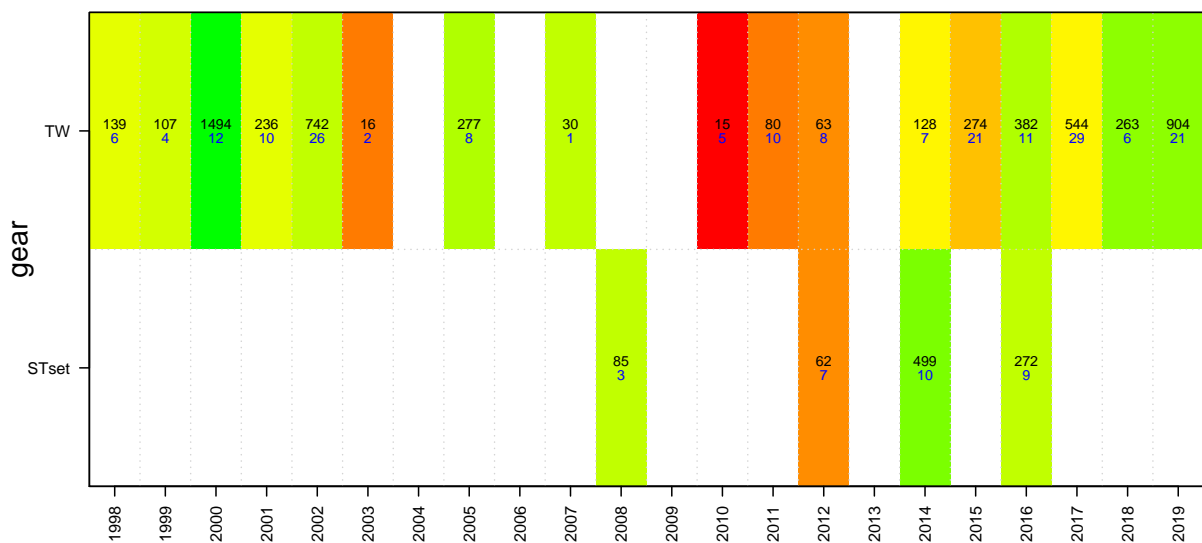
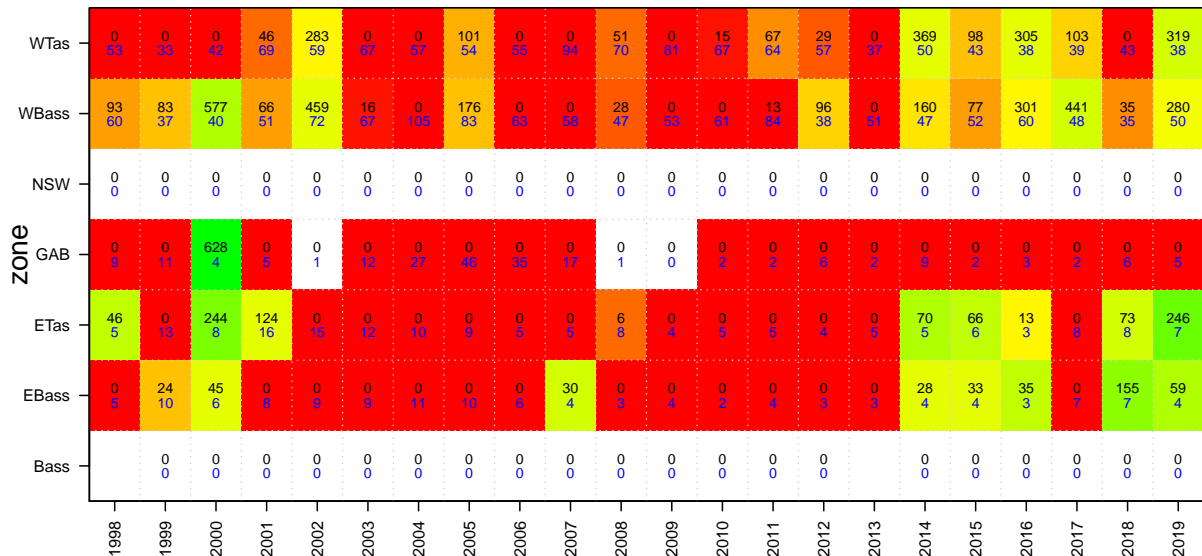
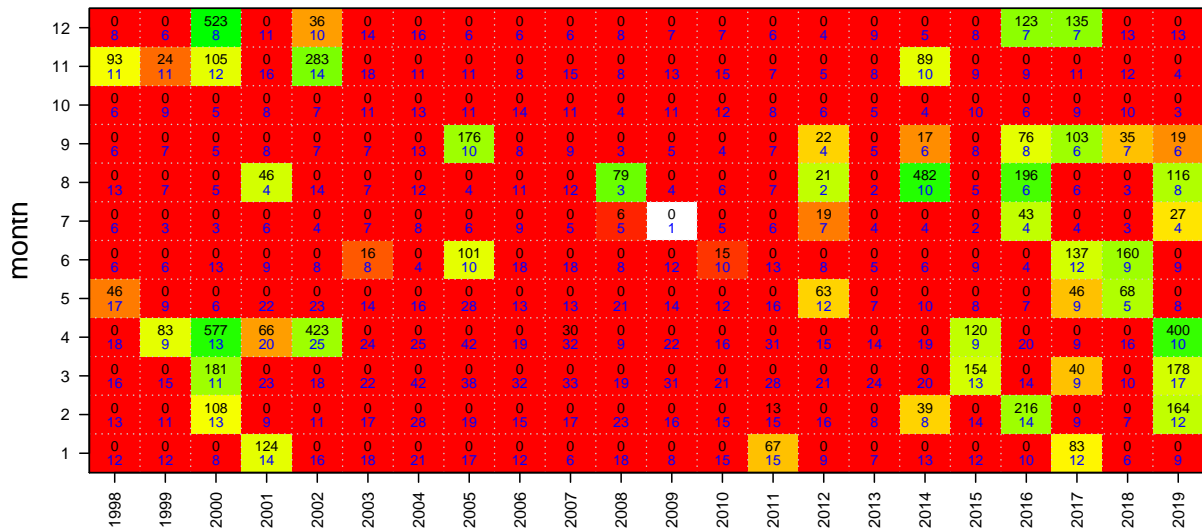
Mon Aug 10 14:56:08 2020



King dory

Onboard length data

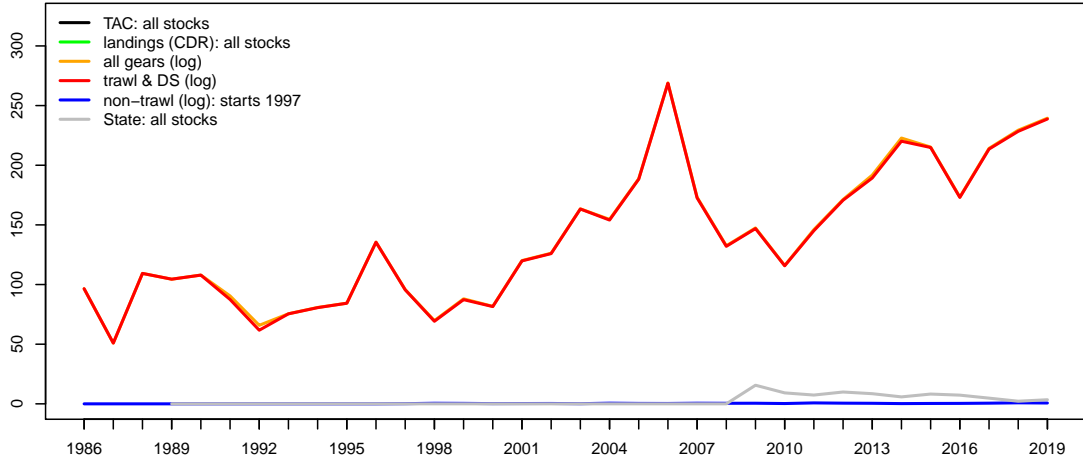
Mon Aug 10 14:56:08 2020



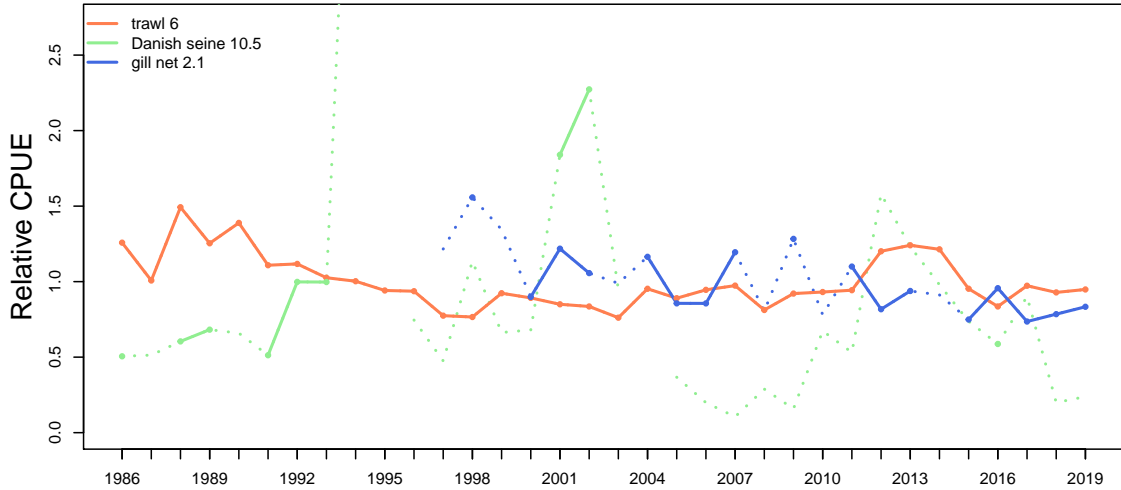
Latchetfish

Mon Aug 10 14:56:09 2020
region ALL unit code sa code LAT
37288006
start month 1

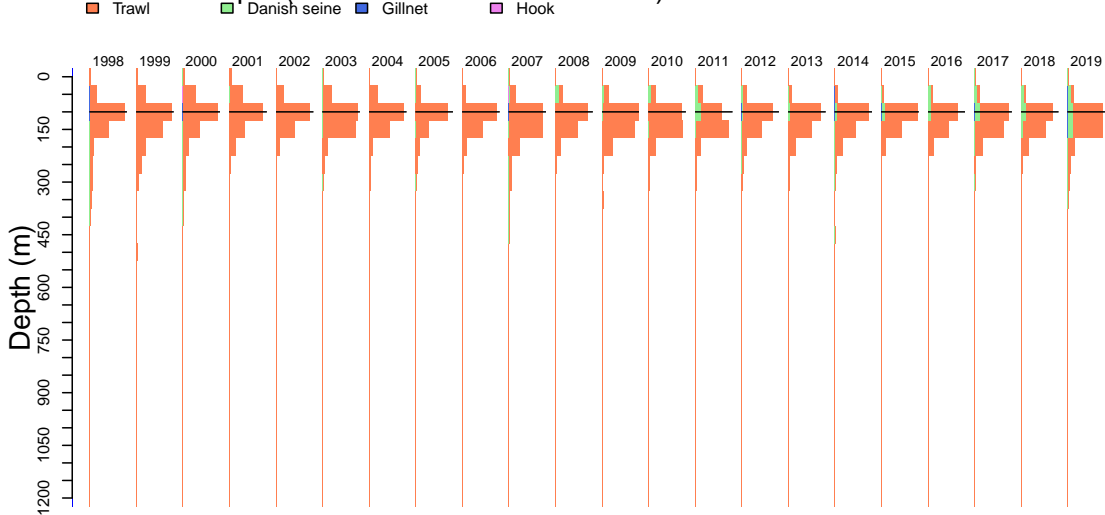
TAC and landings



Geometric mean CPUE & SET FIS abundance



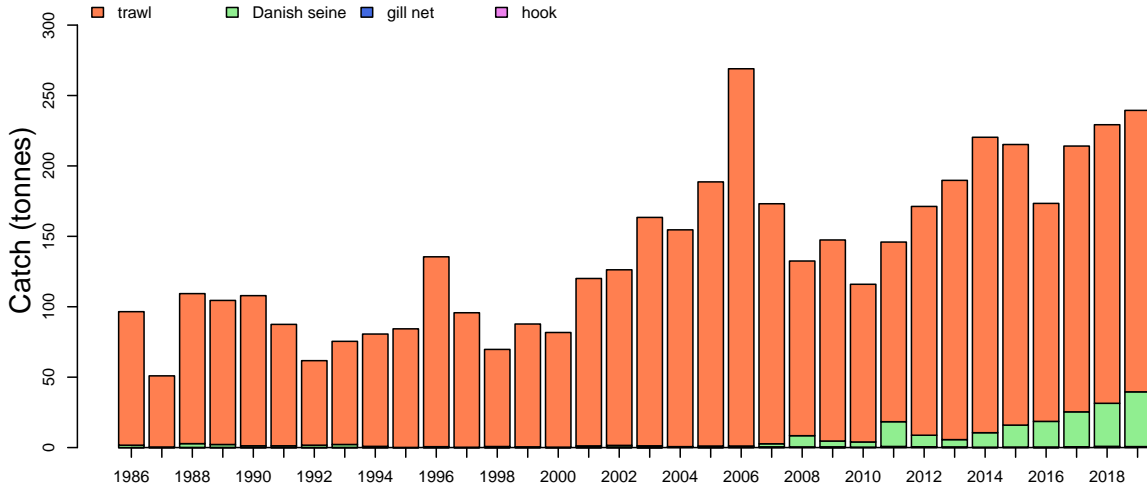
Catch at depth (non-trawl record starts 1997)



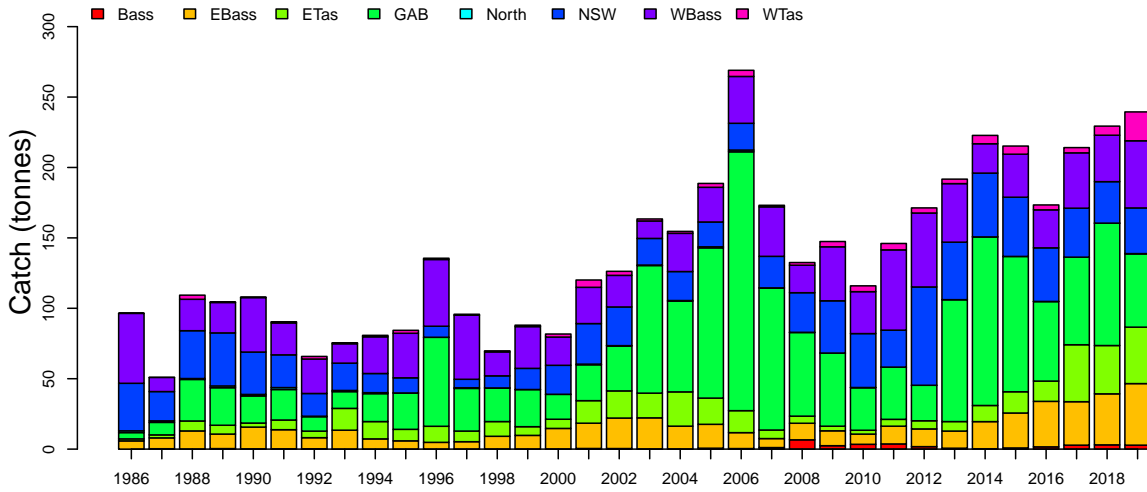
Latchetfish

Mon Aug 10 14:56:13 2020

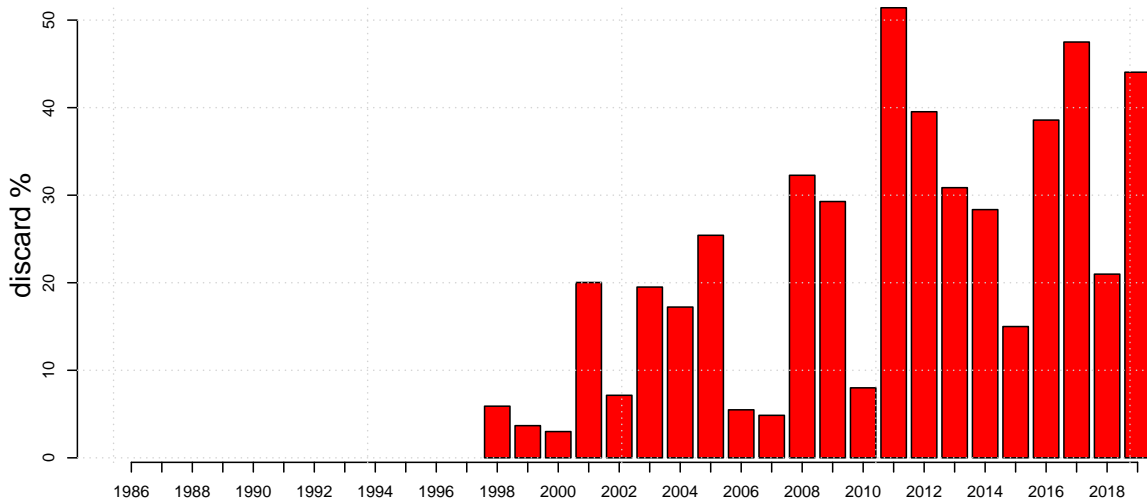
Catch by gear (non-trawl record starts 1997)



Catch by zone



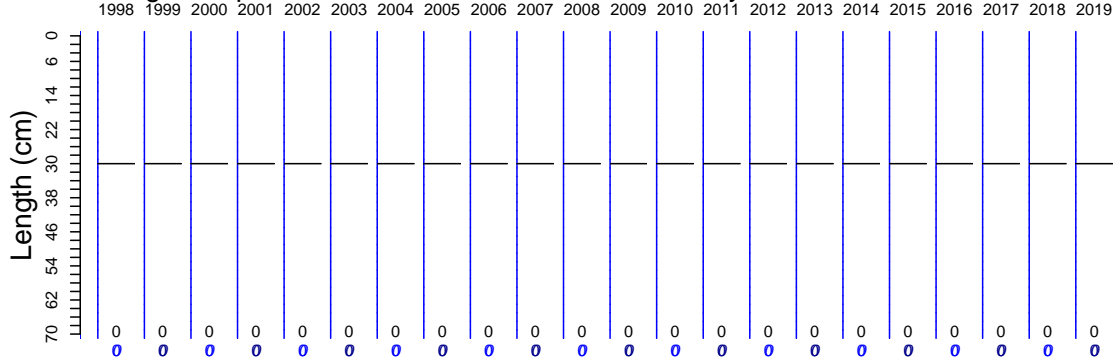
Discards



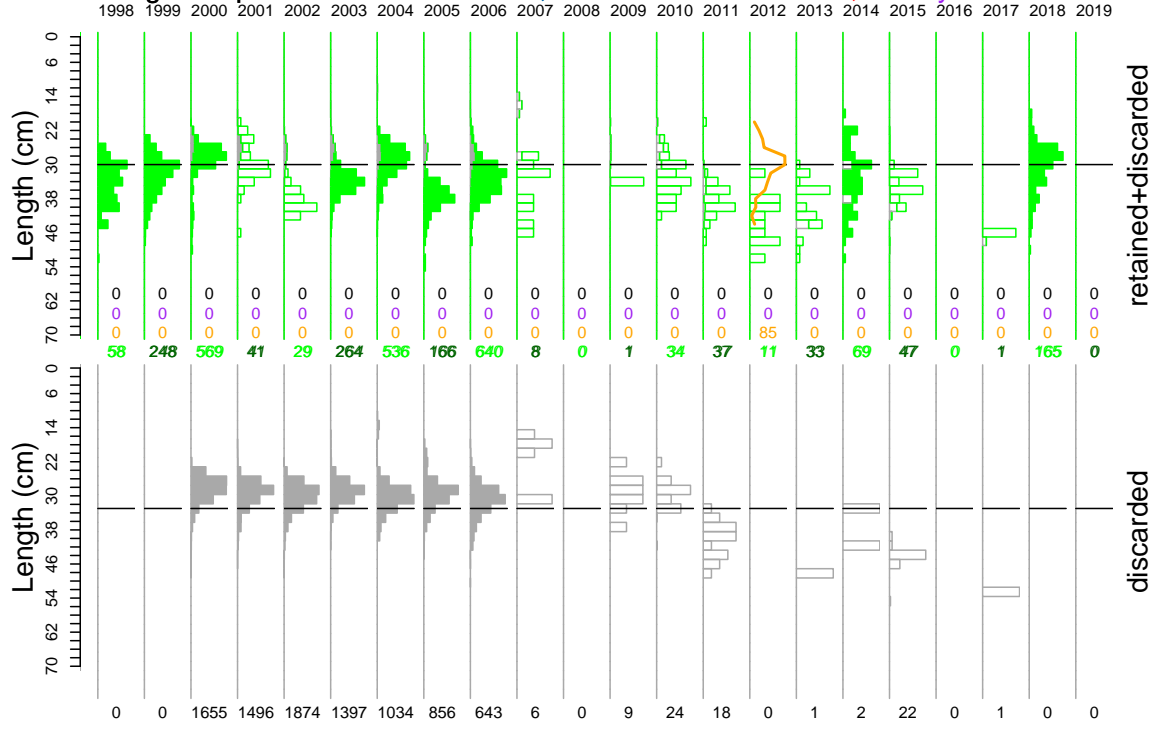
Latchetfish

Mon Aug 10 14:56:13 2020

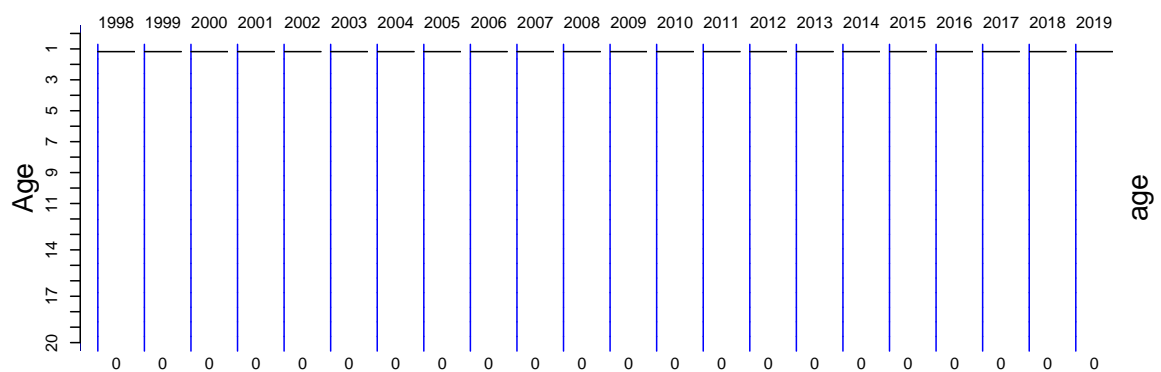
Length frequencies: ISMP Port, GAB Industry



Length frequencies: ISMP Onboard, SET FIS winter, GAB FIS, Industry



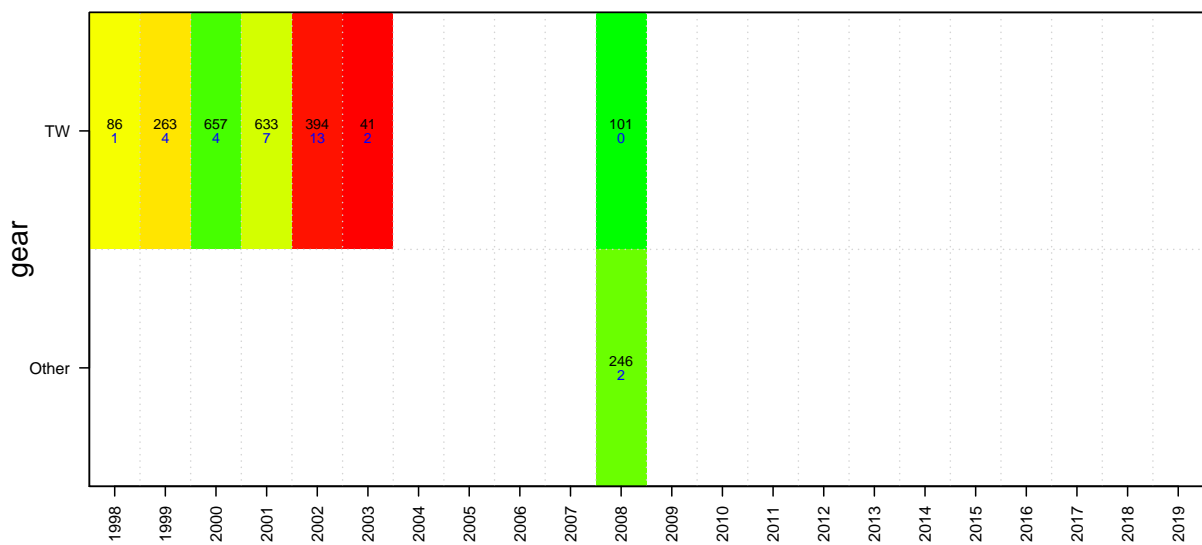
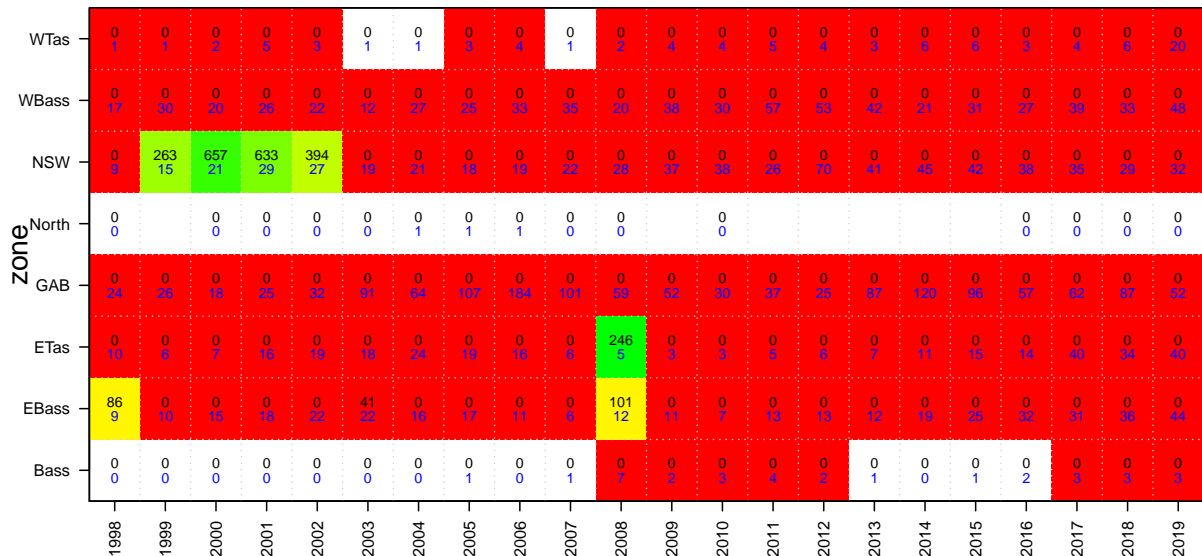
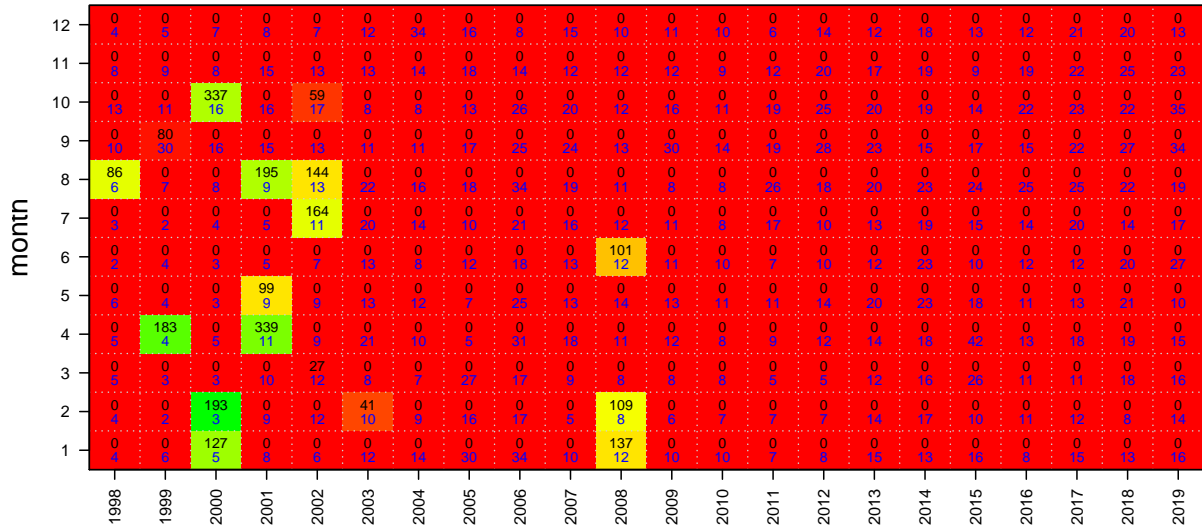
Age frequency



Latchetfish

Port length data

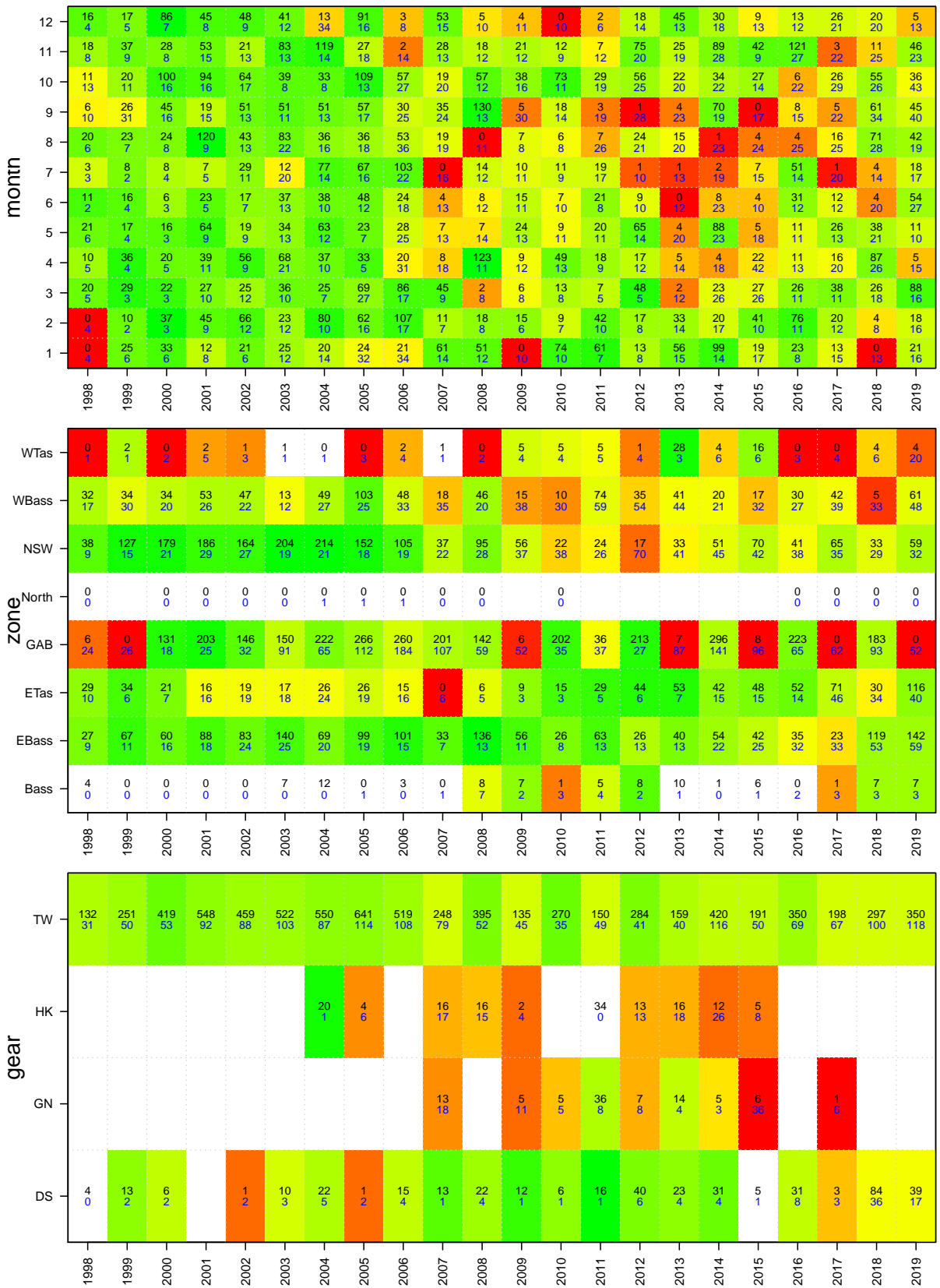
Mon Aug 10 14:56:13 2020



Latchetfish

Onboard discard weight data

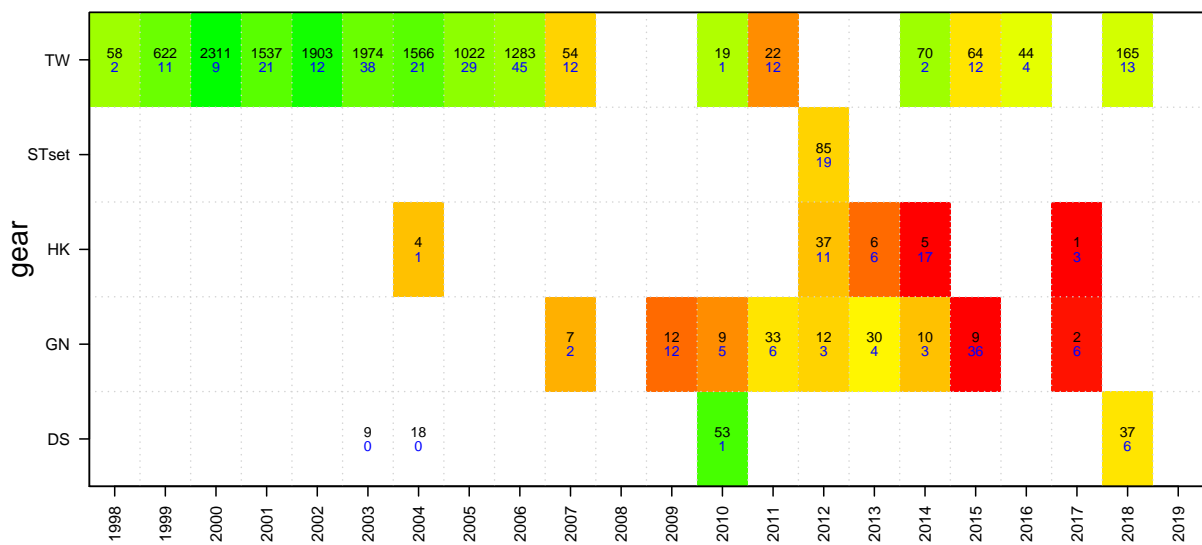
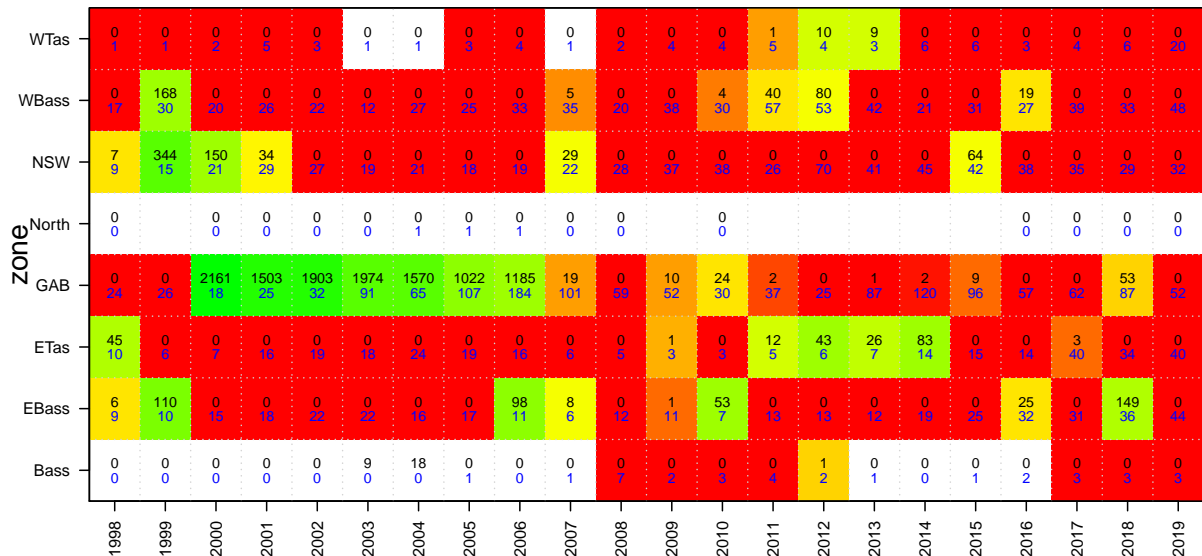
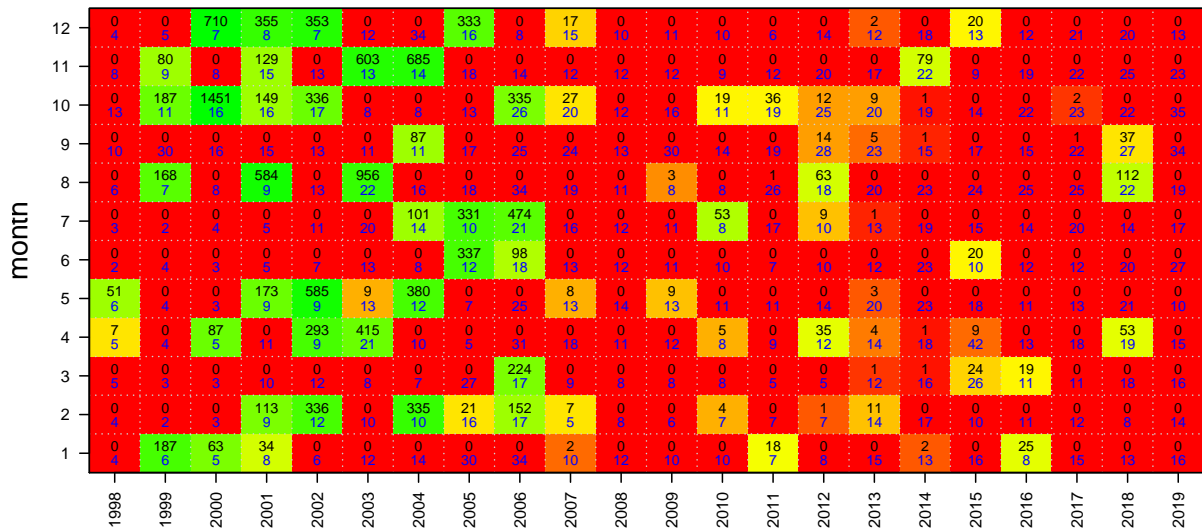
Mon Aug 10 14:56:14 2020



Latchetfish

Onboard length data

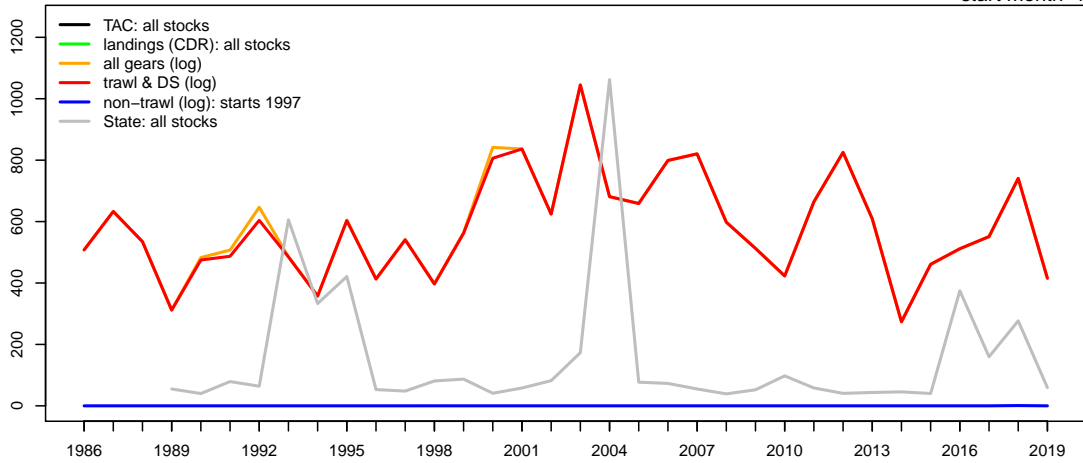
Mon Aug 10 14:56:14 2020



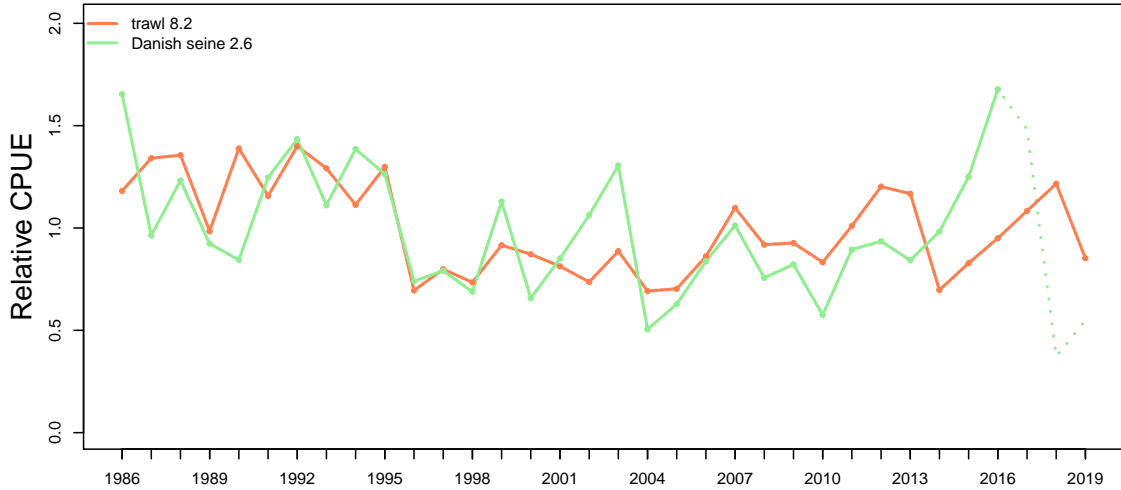
Squid

Mon Aug 10 14:56:16 2020
region ALL unit code sa code SQD
23615000 23636004
start month 1

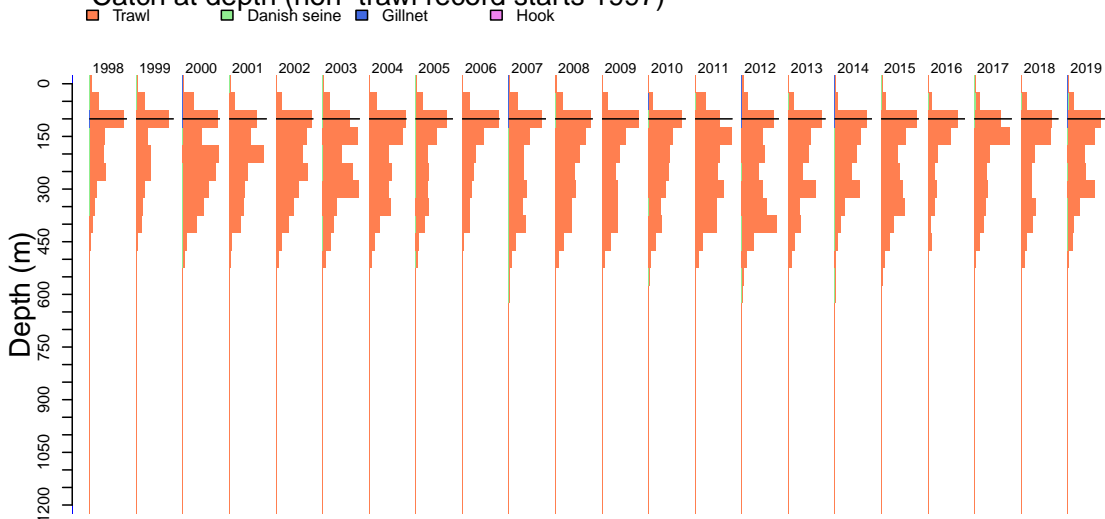
TAC and landings



Geometric mean CPUE & SET FIS abundance



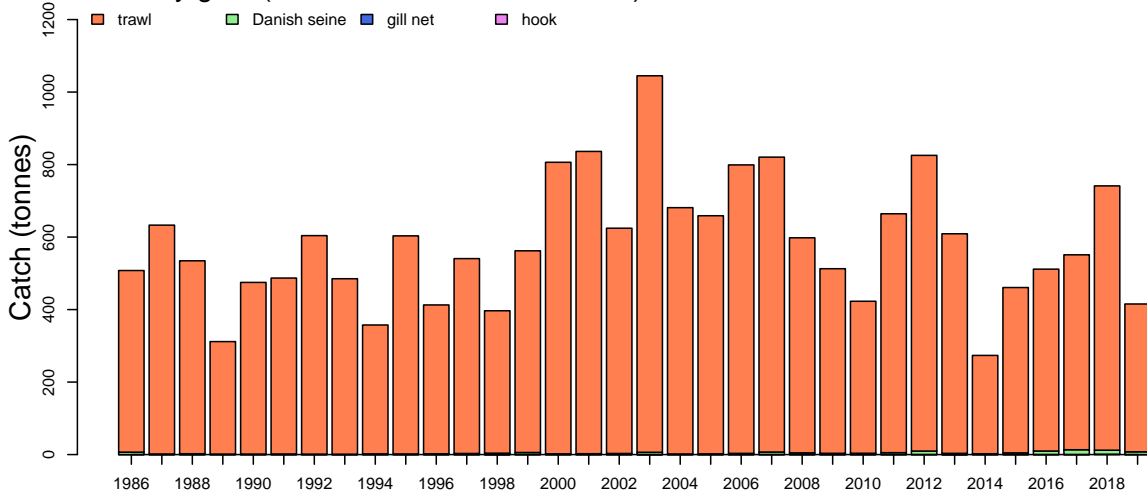
Catch at depth (non-trawl record starts 1997)



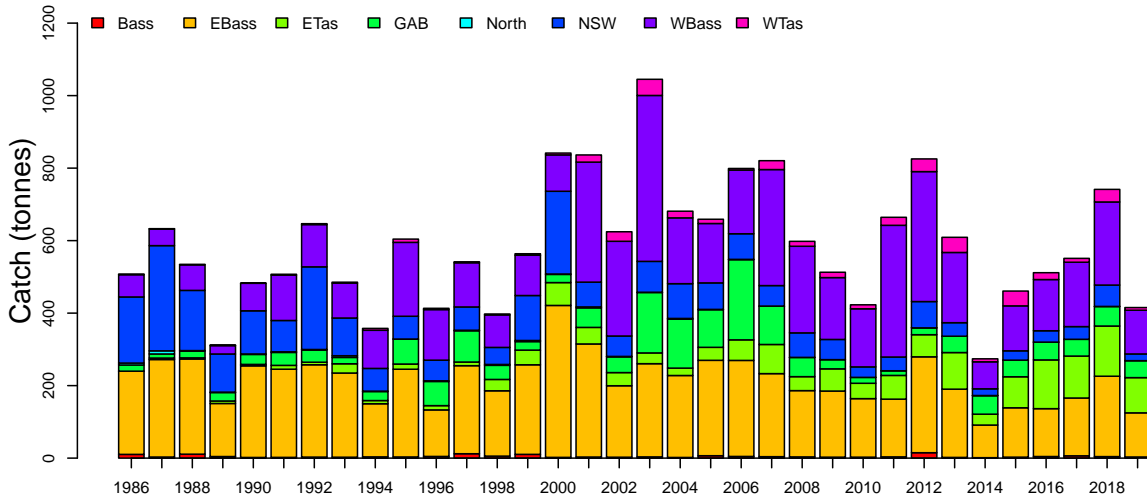
Squid

Mon Aug 10 14:56:28 2020

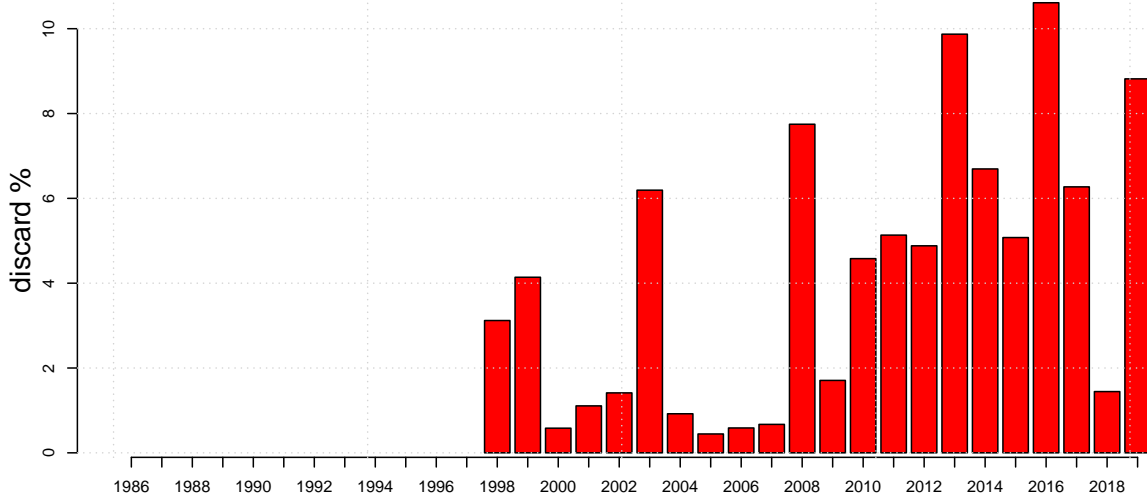
Catch by gear (non-trawl record starts 1997)



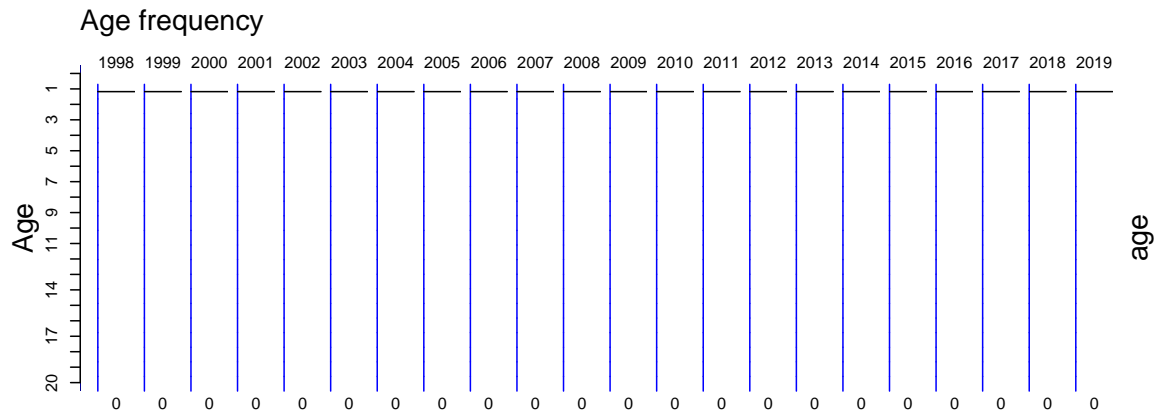
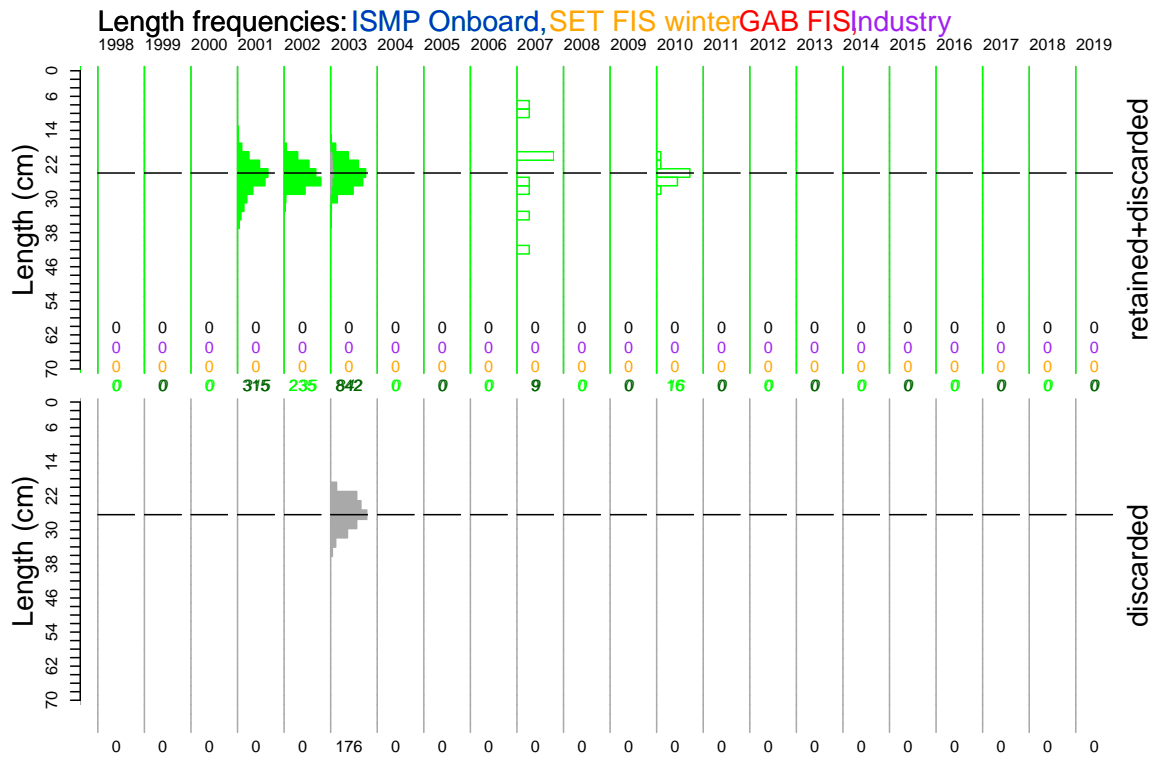
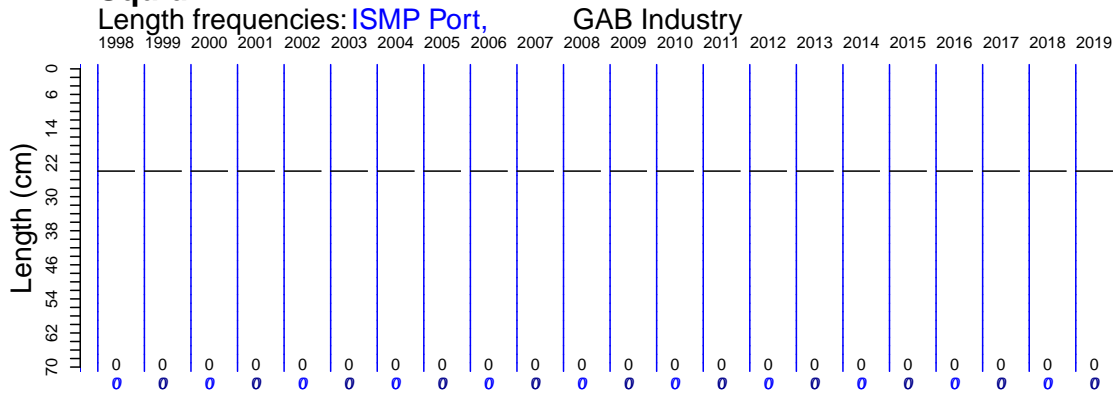
Catch by zone



Discards



Squid



Squid

Onboard discard weight data

Mon Aug 10 14:56:28 2020

month	1998	1999	2000	2001	2002	2003	2004	2005	2006	2007	2008	2009	2010	2011	2012	2013	2014	2015	2016	2017	2018	2019
12	31 22	36 41	37 26	54 11	49 45	21 25	12 25	57 47	15 54	32 21	7 35	1 21	0 19	8 78	33 30	36 11	17 36	14 37	11 39	28 27	1 14	13 10
11	15 22	25 29	24 30	28 13	44 28	38 29	72 23	31 30	18 39	56 28	23 22	19 14	16 21	12 42	56 26	18 9	58 13	46 7	57 24	3 22	37 10	46 16
10	19 23	9 22	70 28	62 19	47 36	29 36	31 30	61 27	31 30	44 30	17 43	59 59	60 18	46 36	66 25	37 9	18 12	28 6	10 10	25 8	41 9	19 18
9	12 23	30 26	34 24	38 26	28 38	34 47	31 34	45 33	21 27	32 39	119 33	9 21	4 28	13 18	6 18	23 13	45 9	0 19	24 9	17 14	58 11	41 13
8	42 29	7 42	40 29	66 37	44 65	47 68	42 37	37 32	24 36	17 37	45 37	6 16	10 23	27 34	10 23	22 10	18 22	8 14	11 13	35 21	49 20	42 11
7	31 23	18 61	24 58	34 49	27 67	24 64	29 47	41 52	57 35	5 5	35 59	25 26	72 49	93 36	36 49	18 29	25 17	66 35	56 17	3 30	4 22	47 16
6	55 37	61 118	7 110	31 80	28 79	27 111	48 87	42 78	33 61	3 66	20 38	19 47	62 43	15 55	44 57	19 61	26 34	11 30	37 71	24 61	29 68	97 36
5	16 59	24 117	24 186	57 209	45 83	62 262	63 132	44 78	40 110	37 124	1 73	45 84	38 57	53 77	52 89	22 88	86 50	11 66	14 48	29 56	25 120	40 61
4	39 38	27 24	22 124	39 128	57 61	71 169	57 126	38 40	43 96	18 128	85 97	3 114	58 56	41 101	3 97	0 34	0 65	0 103	26 70	56 74	24 157	21 68
3	37 50	31 21	36 84	44 100	24 60	56 78	65 88	68 77	78 108	31 108	3 82	8 90	36 44	36 81	89 165	15 82	19 30	62 62	27 75	67 84	22 142	61 90
2	9 37	24 61	27 97	17 42	46 71	37 33	56 85	46 85	85 109	1 123	43 49	19 69	1 39	25 146	36 146	48 132	32 22	46 83	110 75	17 30	11 104	18 57
1	0 0	41 40	37 78	18 67	9 32	43 85	28 38	35 79	29 94	41 108	20 43	0 37	56 39	49 73	47 113	76 79	51 11	23 68	50 83	26 88	5 75	12 51

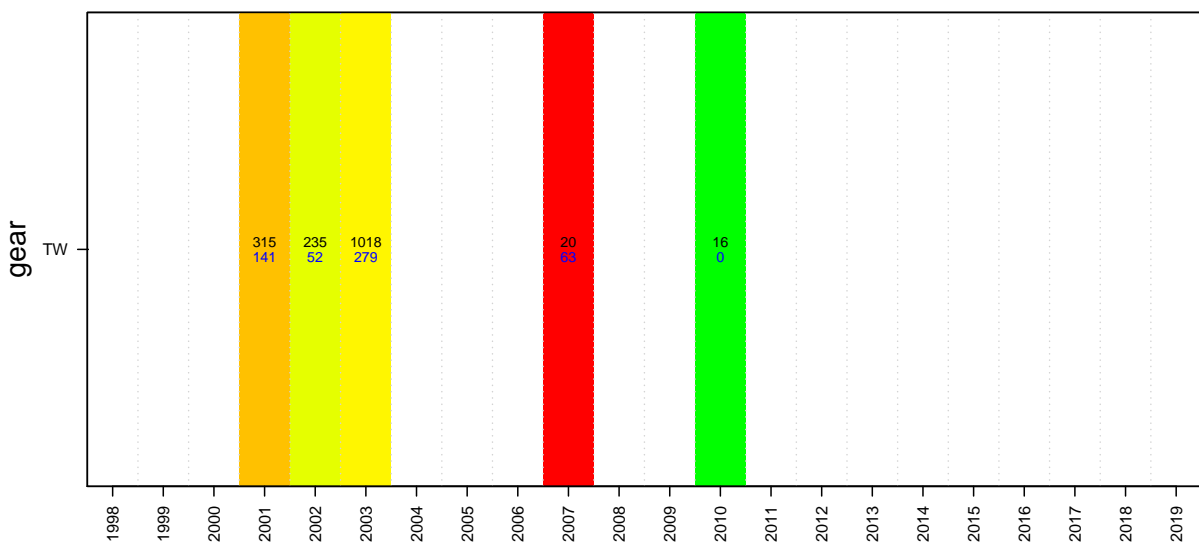
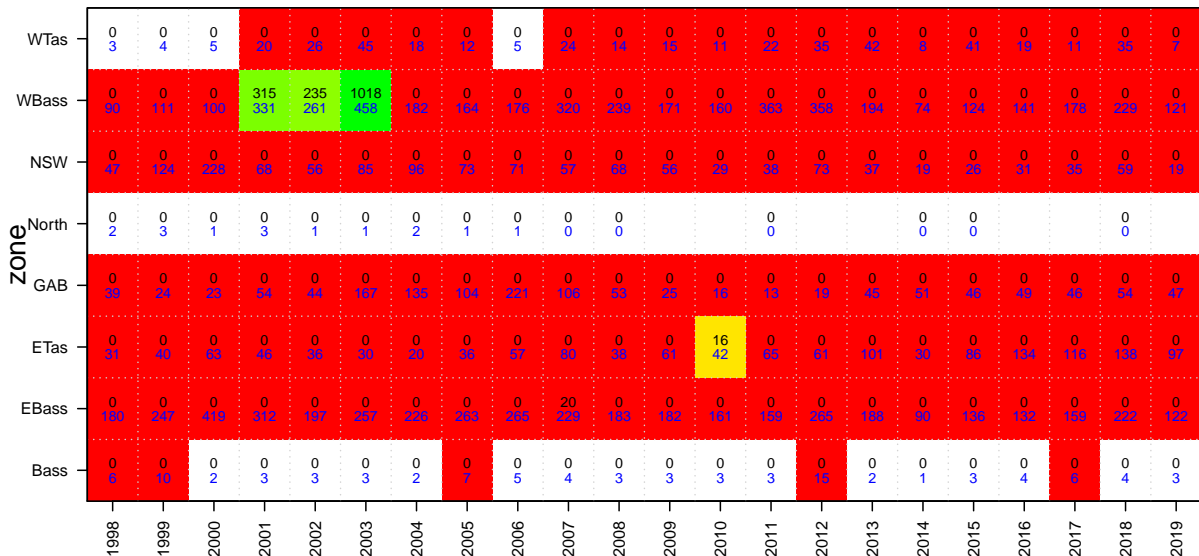
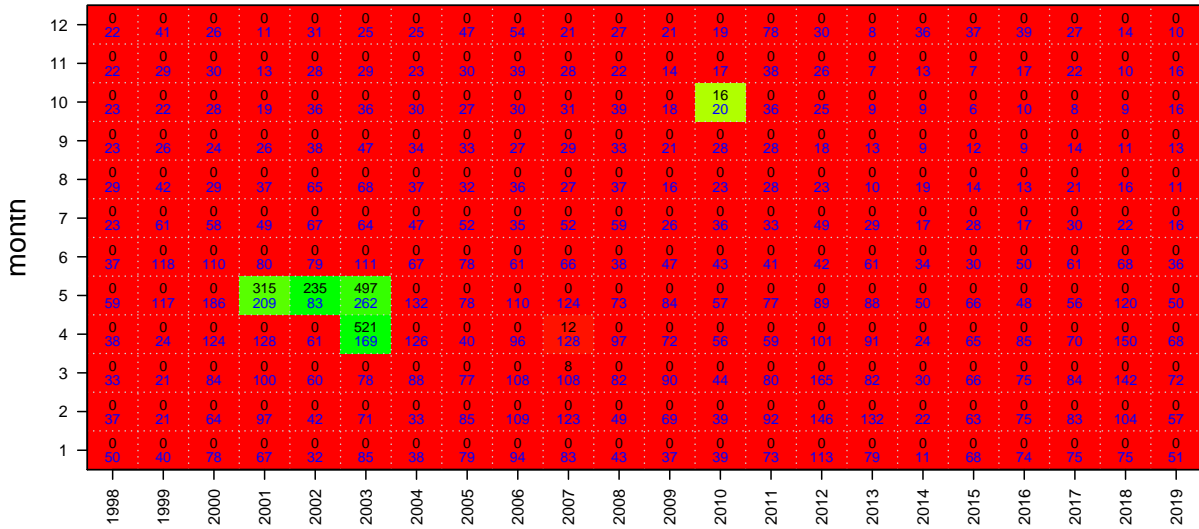
zone	1998	1999	2000	2001	2002	2003	2004	2005	2006	2007	2008	2009	2010	2011	2012	2013	2014	2015	2016	2017	2018	2019
WTas	10 3	18 4	2 5	22 20	30 26	34 45	7 18	10 12	8 5	17 24	1 14	28 15	91 11	94 22	80 35	80 42	26 8	69 41	14 19	29 11	42 35	65 7
WBass	91 90	102 111	94 100	111 331	164 261	121 458	118 182	177 164	114 176	49 346	147 239	44 171	43 160	118 363	109 358	80 194	48 74	32 153	47 141	44 191	18 229	79 121
NSW	28 47	38 124	58 228	49 68	51 56	71 85	65 96	20 73	21 71	37 57	50 68	49 56	38 29	44 38	46 73	40 37	53 19	82 26	59 31	64 35	33 59	64 19
North	0 2	0 3	0 1	0 3	0 1	0 1	0 2	0 1	0 1	0 0	0 0	0 0	0 0	0 0	1 0	0 0	0 0	0 0	0 0	0 0	0 0	0 0
GAB	14 39	0 24	81 23	77 54	79 44	90 167	146 135	170 104	176 221	119 106	126 53	0 29	75 16	0 13	118 45	0 19	195 51	0 46	112 49	0 45	67 61	0 47
ETas	36 31	84 40	27 63	52 46	23 36	33 30	40 20	16 36	19 57	0 80	7 38	19 61	25 42	45 65	34 61	52 101	29 30	69 86	76 134	63 116	38 138	100 97
EBass	127 197	91 247	120 419	177 312	101 211	128 257	144 245	152 263	148 265	62 242	125 211	72 225	118 178	116 185	50 279	50 193	45 96	76 143	83 187	97 159	77 225	120 152
Bass	0 6	0 39	0 2	0 3	0 3	12 4	14 2	0 7	1 5	6 4	4 3	2 3	9 3	20 4	12 15	13 3	9 1	18 3	42 5	33 6	31 4	29 3

gear	1998	1999	2000	2001	2002	2003	2004	2005	2006	2007	2008	2009	2010	2011	2012	2013	2014	2015	2016	2017	2018	2019
TW	304 257	333 463	382 587	488 745	447 515	486 845	524 531	545 499	484 545	255 406	453 352	209 155	381 239	411 322	433 518	301 259	385 113	319 196	371 304	297 295	274 268	417 246
Other										22 21						1 6						
HK									2 20			1 43										
GN										1 16												1 0
DS	2 17				1 14	3 1	10 20		1 1	12 39	7 37	4 43	18 30	27 58	16 68	13 6	20 14	27 37	62 61	33 39	31 13	40 32

Squid

Onboard length data

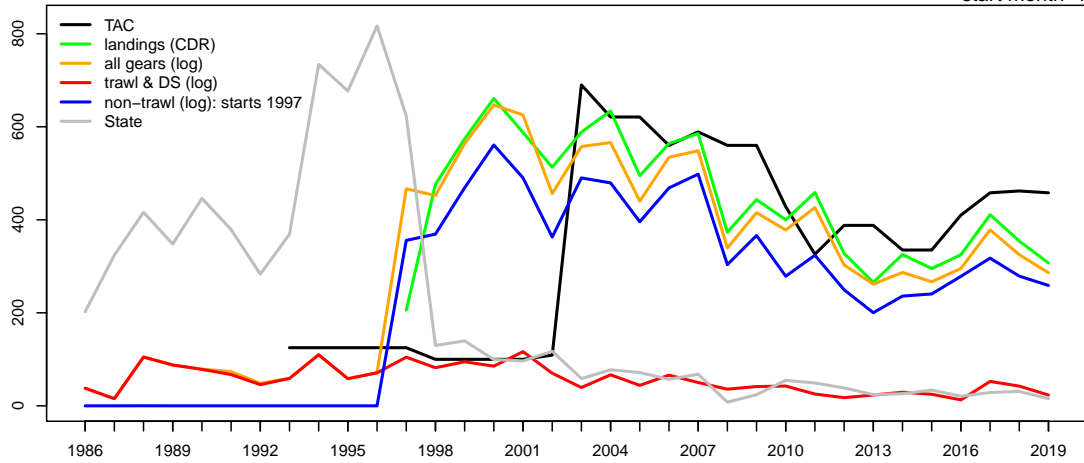
Mon Aug 10 14:56:28 2020



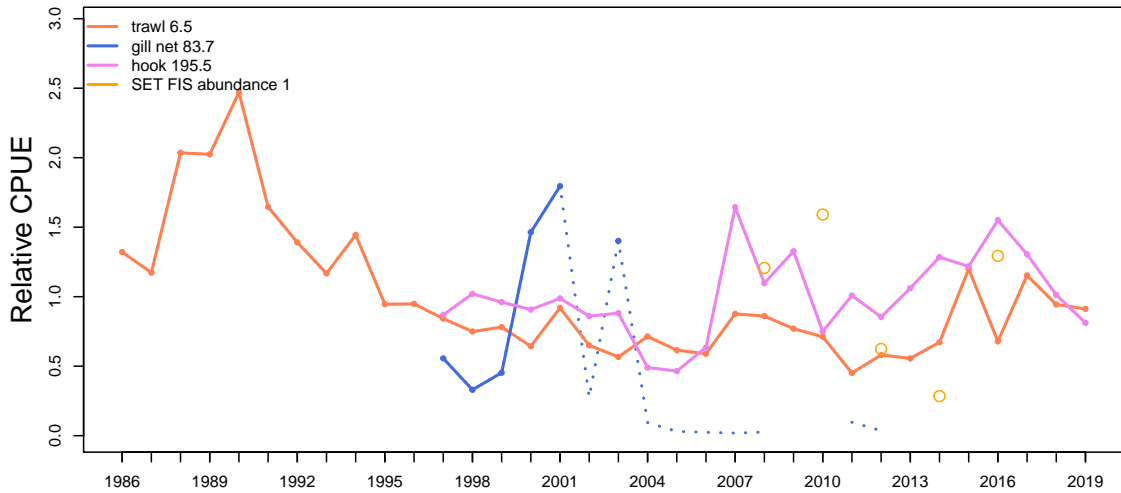
Blue eye Trevalla

Mon Aug 10 14:56:30 2020
region ALL unit code TBE sa code TBE
37445001 37445014
start month 1

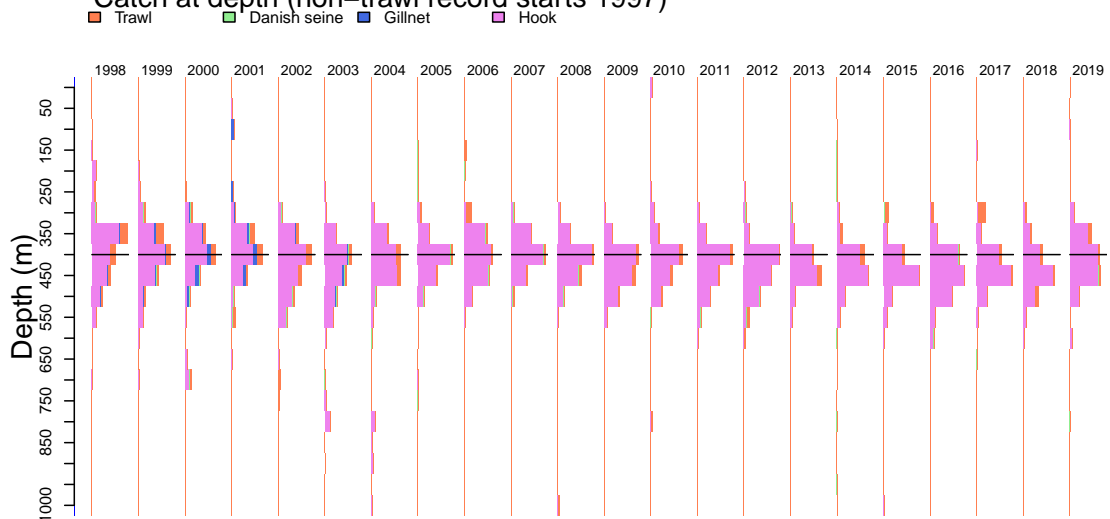
TAC and landings



Geometric mean CPUE & SET FIS abundance



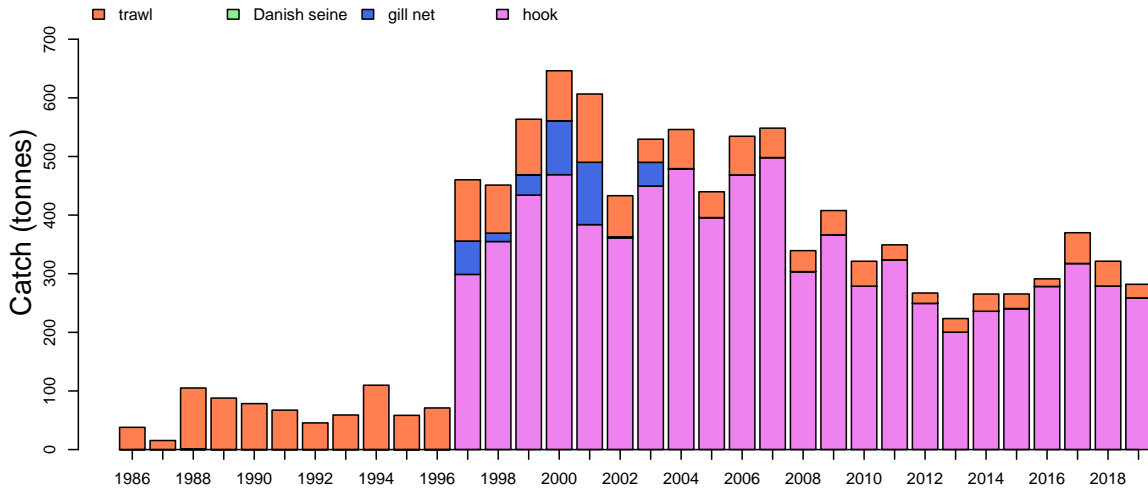
Catch at depth (non-trawl record starts 1997)



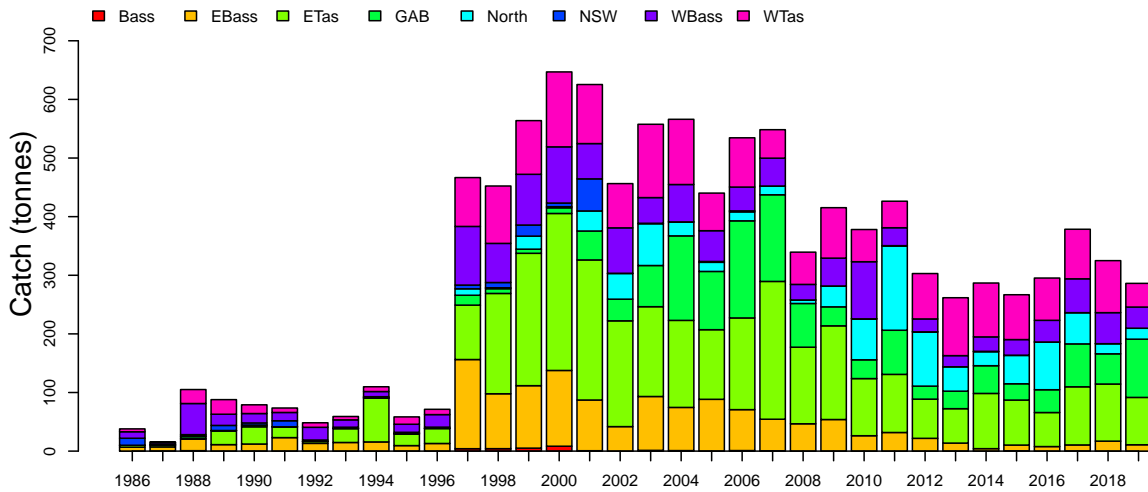
Blue eye Trevalla

Mon Aug 10 14:56:31 2020

Catch by gear (non-trawl record starts 1997)



Catch by zone



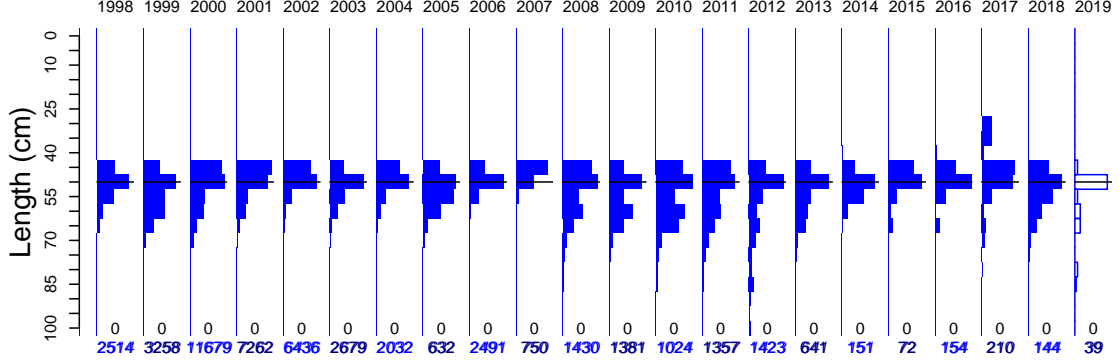
Discards



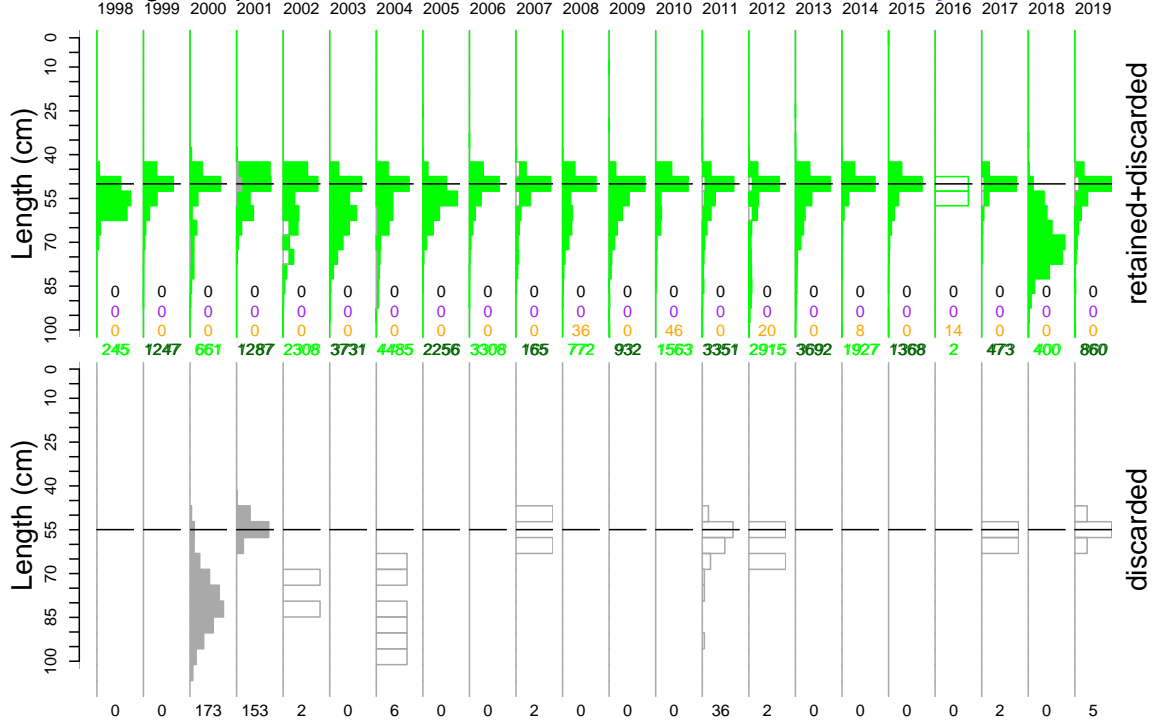
Blue eye Trevalla

Mon Aug 10 14:56:32 2020

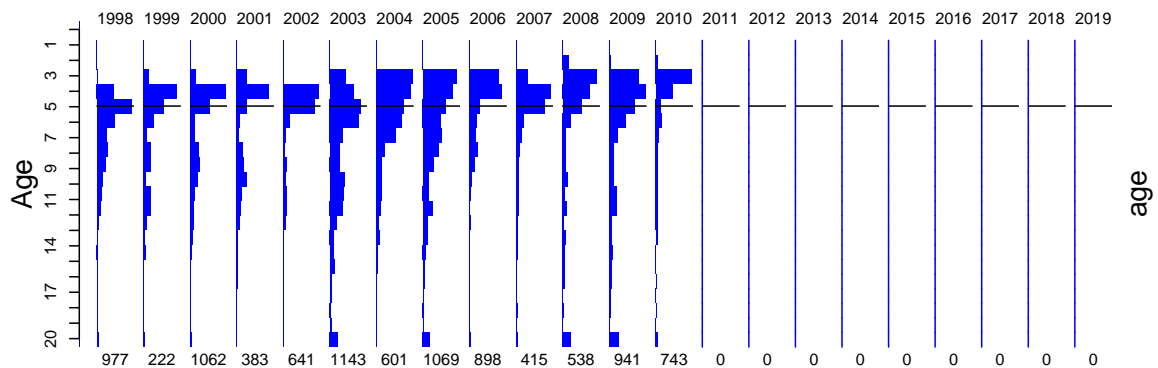
Length frequencies: ISMP Port, GAB Industry



Length frequencies: ISMP Onboard, SET FIS winter, GAB FIS, Industry



Age frequency



Blue eye Trevalla

Port length data

Mon Aug 10 14:56:32 2020

month	1998	1999	2000	2001	2002	2003	2004	2005	2006	2007	2008	2009	2010	2011	2012	2013	2014	2015	2016	2017	2018	2019
12	134 68	0 50	1214 89	106 53	370 53	316 56	363 54	0 38	1146 116	428 29	570 54	109 59	75 34	102 41	251 33	0 83	4 50	10 41	16 43	46 44	8 49	0 34
11	452 76	142 69	3264 90	34 70	759 70	322 104	106 50	70 60	399 96	0 44	0 45	85 101	107 50	88 34	171 45	18 47	3 29	34 44	64 52	11 44	12 60	0 45
10	198 59	136 68	490 54	0 28	432 30	567 27	160 41	0 38	385 36	0 15	0 22	0 26	55 38	138 41	124 26	126 18	0 11	1 15	4 10	8 10	22 32	31 44
9	88 29	60 32	334 10	233 22	312 31	54 25	264 38	0 28	0 15	0 28	0 5	229 8	16 14	54 23	177 21	2 15	1 3	0 7	16 22	0 58	4 14	1 37
8	13 49	34 37	1896 28	123 11	412 26	24 36	70 17	0 18	0 22	0 17	0 0	17 6	87 12	194 33	186 31	135 11	7 3	0 7	0 31	4 1	8 3	0 2
7	855 22	265 29	257 60	0 42	81 11	81 49	0 22	0 40	494 19	0 57	0 17	0 10	53 12	130 34	215 28	212 113	8 2	0 4	0 0	10 2	6 2	4 2
6	56 15	77 33	1780 42	415 41	0 8	56 19	0 19	156 28	0 37	0 52	539 25	75 16	94 24	296 38	11 22	340 9	8 10	8 12	15 3	25 9	28 2	13 2
5	209 23	81 52	860 35	1382 73	512 37	346 61	140 55	64 38	0 40	0 51	0 24	0 17	48 15	145 36	111 27	0 7	0 10	15 7	8 4	22 17	62 1	0 12
4	99 30	64 63	573 87	1026 95	1400 47	153 59	85 38	114 41	0 41	0 51	17 16	449 34	0 4	4 3	2 11	8 34	2 24	0 17	0 17	27 38	34 13	0 37
3	410 41	379 65	566 61	1098 136	1094 72	475 56	392 88	0 47	0 63	0 64	0 46	51 46	79 38	87 44	15 13	15 30	104 45	4 26	0 21	0 44	0 40	4 47
2	0 25	486 41	476 86	1470 75	599 45	160 46	352 77	163 41	67 39	0 54	149 35	56 49	3 55	8 34	39 28	4 48	0 35	2 35	13 48	4 55	9 41	4 61
1	0 29	954 64	50 46	1375 62	465 60	125 30	100 52	65 42	0 65	322 64	155 48	251 94	193 62	78 46	233 26	92 26	0 35	0 38	0 38	10 59	0 58	0 34

zone	1998	1999	2000	2001	2002	2003	2004	2005	2006	2007	2008	2009	2010	2011	2012	2013	2014	2015	2016	2017	2018	2019
WTas	230 98	295 92	3184 128	2196 101	0 75	170 125	175 111	0 64	0 84	21 49	152 55	65 86	10 55	0 45	0 77	0 89	7 52	0 78	45 72	0 85	7 89	0 40
WBass	653 67	845 105	3106 133	1507 90	4593 108	1950 44	1504 68	293 52	67 41	0 48	0 27	206 48	66 97	0 31	182 22	0 19	0 25	0 27	34 37	114 58	12 53	0 36
NSW	0 3	4 19	1128 6	0 55	0 0	33 1	0 0	0 1	0 2	0 0	0 0	10 0	0 0	0 0	0 0	0 0	0 1	0 0	0 0	0 0	0 0	0 0
North	0 2	0 22	0 2	42 34	0 44	0 71	0 24	0 15	0 15	0 5	0 25	0 70	0 134	0 53	0 42	0 24	0 45	0 61	0 53	0 57	0 17	0 19
GAB	0 8	0 7	0 10	0 49	0 37	0 70	0 144	65 99	0 106	0 146	0 75	40 32	0 23	0 75	0 22	0 30	104 47	0 28	0 39	0 73	0 62	0 59
ETas	1134 171	947 226	3324 268	2966 273	1810 231	477 153	306 149	64 119	2424 211	402 235	155 131	242 183	6 87	101 99	79 67	39 59	0 94	34 77	38 58	34 99	0 87	4 61
EBass	497 107	1167 124	1018 129	551 86	33 42	49 92	47 74	210 91	0 70	327 54	1123 47	915 93	985 37	1260 68	1162 37	688 25	40 4	38 10	37 8	73 10	125 17	36 11
Bass	0 4	0 5	0 8	0 1	0 0	0 1	0 1	0 0	0 1	0 1	0 0	0 0	0 0	0 0	0 0	0 0	0 1	0 0	0 0	0 0	0 0	0 0

gear	1998	1999	2000	2001	2002	2003	2004	2005	2006	2007	2008	2009	2010	2011	2012	2013	2014	2015	2016	2017	2018	2019
TW	736 70	604 40	822 43	605 57	1967 178	70 47	86 32	82 3	744 55	21 0	17 0	383 127	178 40	224 77	187 44	65 43	47 6	72 17	154 35	221 45	144 31	40 18
Other										407 20	843 31	480 13	889 50	1103 45	1236 21	662 11						
HK	1615 107	1788 136	9920 253	6032 233	4469 126	2609 110	1946 161	550 52	1314 34	322 41	570 22	615 129					104 6					
GN	163 21	866 90	1018 118	625 57										34 5								
DS									433 38													

Blue eye Trevalla

Onboard discard weight data

Mon Aug 10 14:56:32 2020

month	1998	1999	2000	2001	2002	2003	2004	2005	2006	2007	2008	2009	2010	2011	2012	2013	2014	2015	2016	2017	2018	2019
12	7 55	24 58	15 89	14 50	8 53	14 63	23 54	3 38	19 78	0 29	18 54	4 54	0 22	62 34	8 33	3 51	0 25	0 41	1 43	1 44	0 49	1 14
11	10 76	35 70	48 90	72 112	10 70	70 142	16 50	6 80	14 79	75 69	1 42	22 78	27 50	32 29	52 44	61 61	32 29	0 49	3 52	36 44	7 60	3 42
10	18 59	23 80	0 40	8 28	58 30	8 27	18 41	8 38	4 36	57 15	50 22	42 39	23 48	36 39	49 26	15 19	2 11	0 15	2 10	0 32	40 52	1 22
9	5 29	31 34	9 10	10 22	5 31	14 25	61 37	12 28	2 16	0 29	4 7	22 10	20 13	36 23	7 20	26 15	3 3	0 7	0 25	14 10	8 23	2 21
8	13 49	34 47	19 25	14 11	8 26	62 36	19 17	11 15	7 22	13 17	34 8	16 6	5 12	93 53	94 30	24 6	6 3	3 9	2 31	0 1	4 3	2 2
7	4 22	4 29	9 60	10 42	18 11	10 49	7 17	63 30	6 19	2 37	11 17	27 10	21 16	40 33	31 24	10 12	3 2	3 8	0 9	0 2	0 2	4 2
6	11 15	20 37	2 42	4 41	35 11	3 19	20 21	7 28	40 37	1 52	5 25	4 16	3 24	1 34	45 25	0 10	2 12	1 3	3 3	7 9	8 2	8 2
5	6 23	30 52	42 30	2 68	42 26	11 61	15 55	0 38	2 40	2 51	56 36	2 17	1 14	19 31	51 27	74 10	23 7	0 7	0 4	0 17	0 1	1 12
4	2 30	13 41	70 47	10 61	56 69	17 84	37 73	9 38	4 41	6 51	7 19	26 55	14 34	13 33	12 11	41 34	1 24	0 17	0 17	1 18	0 27	20 27
3	7 41	8 47	12 61	18 88	13 43	58 101	33 91	16 59	38 63	7 64	0 40	11 46	4 38	6 44	31 30	24 50	47 20	1 21	1 44	4 40	5 47	
2	1 25	10 35	54 86	2 5	5 45	22 77	61 15	13 33	33 94	59 35	22 49	7 56	59 10	10 7	53 36	13 48	36 4	4 8	0 5	0 41	0 41	17 61
1	0 29	10 64	44 70	6 62	9 80	33 38	14 52	31 42	25 101	0 68	0 48	0 79	38 68	14 41	35 32	53 26	20 38	54 38	2 35	2 59	15 56	16 34

zone	1998	1999	2000	2001	2002	2003	2004	2005	2006	2007	2008	2009	2010	2011	2012	2013	2014	2015	2016	2017	2018	2019
WTas	17 98	20 104	72 128	81 101	26 97	54 180	49 111	20 64	34 84	68 52	18 55	20 86	52 66	61 45	44 77	62 113	57 92	30 84	5 72	29 85	14 89	32 40
WBass	23 67	106 104	83 107	34 60	37 78	21 44	53 64	49 52	27 41	18 52	50 27	39 56	35 108	13 31	11 22	22 19	40 37	30 27	5 37	4 58	27 71	8 36
NSW	5 9	29 24	9 6	8 55	3 0	2 1	4 0	1 1	5 2	1 0	1 0	2 0	1 0	0 0	3 0	0 0	0 0	0 0	0 0	0 0	0 0	0 0
North	0 2	0 22	33 2	0 34	74 44	75 24	31 15	0 15	0 15	0 15	0 5	14 35	0 70	114 164	199 93	145 42	0 24	0 48	0 61	0 53	15 17	1 19
GAB	5 8	0 7	22 10	0 49	0 37	6 70	74 144	67 99	66 166	104 148	100 75	28 32	16 32	91 75	35 22	37 30	67 47	13 28	0 39	0 73	17 52	0 39
ETas	12 173	34 226	52 292	34 281	81 209	70 190	86 163	24 131	35 201	0 230	24 143	33 183	35 97	48 99	36 76	35 66	27 94	24 77	7 58	24 99	12 97	21 81
EBass	22 94	52 114	53 129	13 86	29 45	63 99	37 83	14 88	11 70	30 74	52 50	62 56	23 32	84 38	97 29	37 14	1 4	3 10	1 8	5 10	1 17	18 11
Bass	0 4	1 5	0 8	0 1	17 0	6 1	9 1	0 0	0 1	0 1	0 0	0 0	1 0	0 0	0 0	0 0	0 1	0 1	0 0	0 0	0 0	0 0

gear	1998	1999	2000	2001	2002	2003	2004	2005	2006	2007	2008	2009	2010	2011	2012	2013	2014	2015	2016	2017	2018	2019
TW	84 151	96 225	155 248	92 263	109 178	64 203	129 151	76 116	54 131	36 78	66 55	61 118	44 119	142 73	184 100	69 70	16 59	18 18	18 58	12 49	33 67	30 47
Other					1 8																	
HK		115 113	133 53	78 78	156 78	232 242	214 212	99 56	124 151	185 127	179 75	137 103	119 65	269 130	241 98	269 103	176 85	82 48		50 31	53 34	50 33
GN		31 46	36 13																			
DS					1 4	1 0																

Blue eye Trevalla

Onboard length data

Mon Aug 10 14:56:32 2020

month	1998	1999	2000	2001	2002	2003	2004	2005	2006	2007	2008	2009	2010	2011	2012	2013	2014	2015	2016	2017	2018	2019
12	0	158	0	216	153	547	1182	0	222	78	0	500	0	0	965	2	22	0	0	0	5	40
11	0	286	646	775	1	1278	31	0	16	158	0	0	799	438	147	813	21	0	0	307	21	2
10	0	45	0	231	432	40	433	0	0	94	31	449	228	98	795	26	0	0	0	0	0	86
9	0	84	92	0	0	249	462	0	0	20	124	37	37	22	174	0	0	0	0	112	0	41
8	0	110	2	20	0	681	25	146	0	278	121	18	47	436	791	6	24	0	14	0	10	15
7	0	12	41	0	147	2	0	1439	0	12	8	0	135	11	72	28	0	0	0	0	0	0
6	112	236	0	29	229	0	241	0	816	0	0	0	0	0	446	0	28	0	0	55	0	8
5	2	656	786	0	197	21	66	0	0	0	349	0	0	175	407	562	321	0	0	0	0	8
4	0	62	349	0	802	35	352	28	0	1	76	76	67	195	30	278	2	1	0	0	0	349
3	131	0	0	169	0	593	191	426	1692	0	0	31	0	199	287	550	444	0	2	0	0	210
2	0	334	244	0	0	128	528	103	217	169	32	250	0	960	93	106	836	42	2	0	0	74
1	0	0	320	0	93	159	1008	114	345	0	0	0	311	123	43	815	167	881	0	0	375	58

zone	1998	1999	2000	2001	2002	2003	2004	2005	2006	2007	2008	2009	2010	2011	2012	2013	2014	2015	2016	2017	2018	2019
WTas	0	85	480	932	266	354	574	142	153	100	461	93	679	16	229	643	639	337	13	299	15	244
WBass	112	996	377	449	0	51	87	0	0	6	41	249	271	38	22	139	486	521	0	1	10	52
NSW	0	66	28	0	0	0	0	0	0	0	0	0	0	0	0	0	0	0	0	0	0	0
North	0	0	259	0	451	873	95	0	0	0	0	0	0	592	774	863	0	0	0	0	375	0
GAB	0	0	387	0	0	182	632	1585	2508	517	63	29	31	960	658	345	499	270	0	0	0	129
ETas	131	29	148	59	1107	1250	2459	479	562	0	338	327	513	432	375	652	325	240	2	176	11	207
EBass	2	745	801	0	82	1001	269	50	85	89	165	250	130	1400	989	475	0	0	1	0	0	259
Bass	0	62	0	0	148	22	403	0	0	0	0	0	0	0	0	0	0	0	0	0	0	0

gear	1998	1999	2000	2001	2002	2003	2004	2005	2006	2007	2008	2009	2010	2011	2012	2013	2014	2015	2016	2017	2018	2019
TW	245	417	822	449	186	261	517	28		33	27	64	6	283	382	98	28	7	2	57	10	35
STset										36			46		20		8		14			
Other					1																	
HK		769	872	991	1867	3472	4002	2228	3308	679	1005	884	1572	3155	2645	3019	1913	1361		419	401	856
GN		797	786																			

Blue eye Trevalla

Age data

Mon Aug 10 14:56:32 2020

month	1998	1999	2000	2001	2002	2003	2004	2005	2006	2007	2008	2009	2010	2011	2012	2013	2014	2015	2016	2017	2018	2019
12	4 63	45 50	26 89	0 53	15 53	183 80	20 54	28 39	152 78	13 29	226 54	81 59	5 32	0 34	0 53	0 81	0 25	0 41	0 43	0 44	0 45	0 14
11	21 85	24 62	97 90	24 70	0 79	112 117	28 50	83 73	109 79	222 81	25 42	53 78	298 49	0 29	0 44	0 47	0 29	0 49	0 54	0 44	0 46	0 45
10	0 59	0 68	75 46	0 28	1 30	77 27	43 45	81 38	82 36	160 15	23 22	182 35	54 37	0 39	0 22	0 18	0 11	0 15	0 10	0 32	0 44	0 22
9	2 25	35 32	89 15	89 22	0 41	28 25	124 34	79 28	52 22	0 28	37 5	99 8	19 13	0 25	0 25	0 14	0 4	0 7	0 25	0 25	0 14	0 14
8	28 49	75 43	0 29	45 13	54 26	10 36	77 20	8 15	24 22	0 17	34 8	25 6	35 12	0 31	0 20	0 10	0 3	0 9	0 31	0 1	0 3	0 2
7	649 27	34 29	28 60	34 42	0 11	83 26	37 47	213 30	37 22	0 37	34 17	40 10	115 16	0 53	0 54	0 12	0 2	0 4	0 8	0 2	0 2	0 2
6	55 15	9 33	45 42	0 41	0 8	41 19	15 18	65 29	111 39	2 52	23 25	45 21	35 24	0 34	0 22	0 8	0 10	0 10	0 3	0 9	0 2	0 2
5	204 23	0 24	0 20	0 68	62 26	171 61	0 59	109 38	34 40	0 51	75 29	21 17	23 15	0 27	0 27	0 7	0 10	0 7	0 4	0 17	0 1	0 12
4	0 39	0 44	128 53	0 69	36 47	234 47	0 59	40 38	32 41	0 61	28 16	141 41	34 34	0 35	0 11	0 18	0 24	0 24	0 17	0 28	0 19	0 17
3	14 41	0 47	145 88	98 43	45 56	128 88	70 73	102 47	85 73	0 64	43 46	32 46	38 38	0 44	0 13	0 20	0 45	0 28	0 21	0 44	0 46	0 47
2	0 25	0 35	95 74	62 75	85 45	49 46	0 77	187 39	115 39	18 94	0 35	134 73	3 55	0 35	0 34	0 35	0 28	0 28	0 28	0 28	0 28	0 28
1	0 29	0 64	334 70	31 62	343 60	27 30	187 55	43 42	65 66	0 64	33 53	76 94	90 57	0 41	0 23	0 18	0 39	0 39	0 39	0 39	0 39	0 34

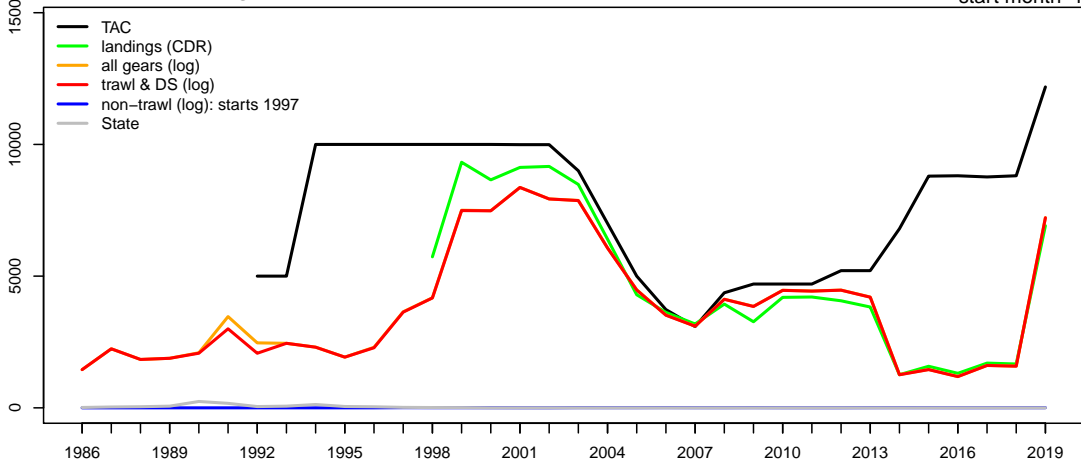
zone	1998	1999	2000	2001	2002	2003	2004	2005	2006	2007	2008	2009	2010	2011	2012	2013	2014	2015	2016	2017	2018	2019
WTas	155 98	0 99	42 128	98 101	9 75	62 142	28 111	83 64	157 84	151 52	145 55	132 86	198 55	0 45	0 77	0 89	0 32	0 28	0 72	0 85	0 89	0 48
WBass	76 84	142 93	569 101	270 62	272 78	474 44	398 74	371 80	620 62	0 48	20 27	141 56	61 97	0 31	0 22	0 19	0 25	0 27	0 37	0 58	0 53	0 26
NSW	0 3	0 18	9 6	15 55	0 0	0 1	0 0	0 1	0 2	0 0	0 0	0 0	0 0	0 0	0 0	0 0	0 1	0 0	0 0	0 0	0 0	0 0
North	0 2	0 22	0 2	0 34	0 34	0 71	0 24	0 15	0 15	0 5	0 25	0 25	0 70	0 134	0 83	0 42	0 24	0 45	0 63	0 62	0 17	0 19
GAB	0 8	0 7	0 10	0 43	0 37	0 70	0 144	5 89	0 106	20 148	0 76	0 32	16 32	0 75	0 22	0 30	0 47	0 28	0 39	0 73	0 62	0 39
ETas	746 171	62 226	362 292	0 209	360 180	443 153	91 149	380 119	114 156	215 248	60 131	205 178	210 97	0 89	0 67	0 89	0 94	0 77	0 88	0 89	0 97	0 81
EBass	0 84	18 107	80 129	0 86	0 42	164 112	84 78	199 97	7 70	29 74	313 58	462 98	258 31	0 32	0 22	0 14	0 4	0 39	0 8	0 10	0 17	0 11
Bass	0 4	0 5	0 8	0 1	0 0	0 1	0 1	0 0	0 1	0 1	0 0	0 0	0 0	0 0	0 0	0 0	0 0	0 1	0 0	0 0	0 0	0 0

gear	1998	1999	2000	2001	2002	2003	2004	2005	2006	2007	2008	2009	2010	2011	2012	2013	2014	2015	2016	2017	2018	2019
TW	14 26	67 43	435 173	19 2	9 3	70 88	102 57	216 71	424 41	183 91	92 17	217 113	66 43									
Other		3 4																				
HK	963 52	152 51	627 70	364 33	632 118	1073 215	499 109	822 110	474 118	232 45	446 67	723 143	677 96									

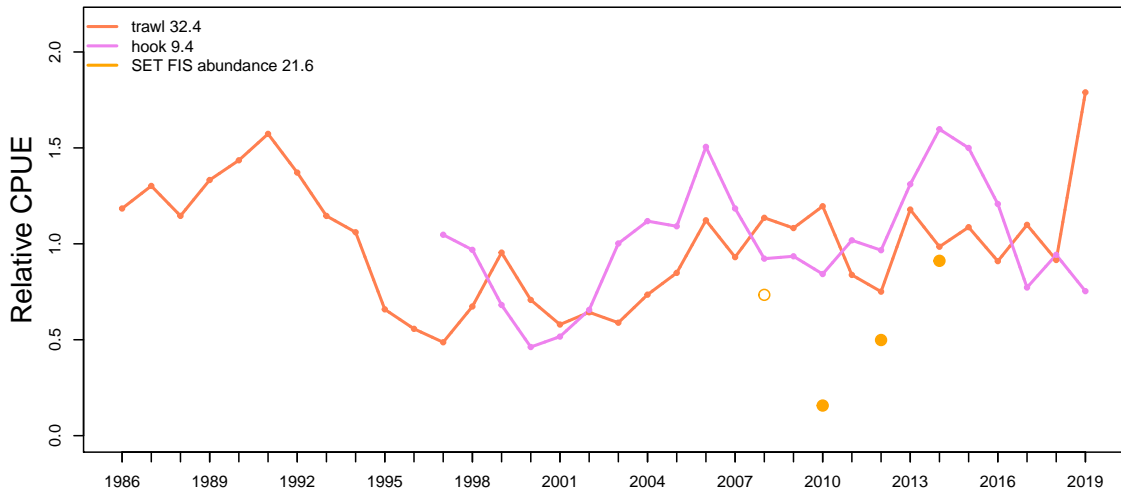
Blue Grenadier

Mon Aug 10 14:56:34 2020
 region ALL unit code GRE sa code GRE
 37227001
 start month 1

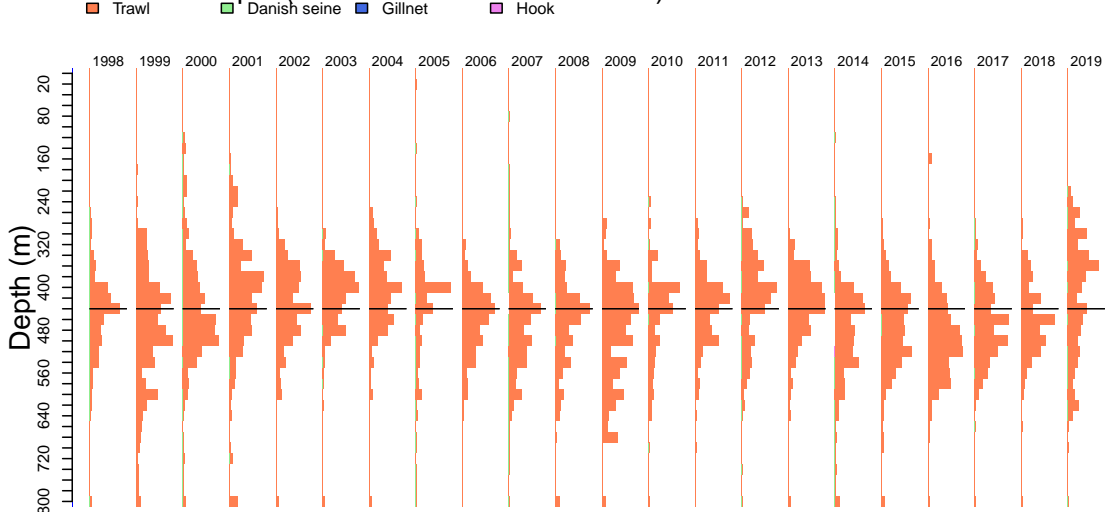
TAC and landings



Geometric mean CPUE & SET FIS abundance

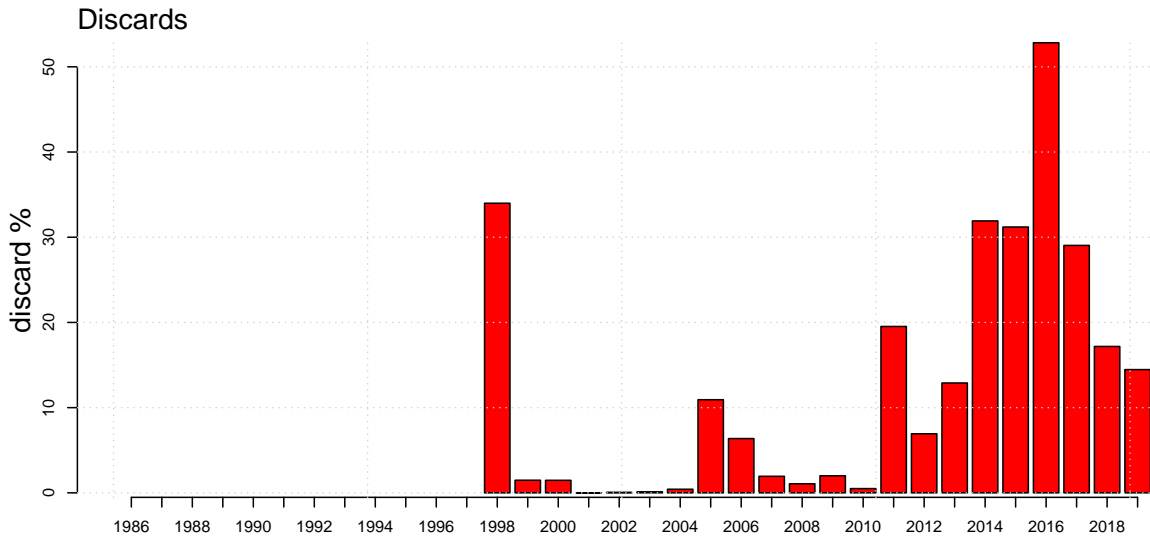
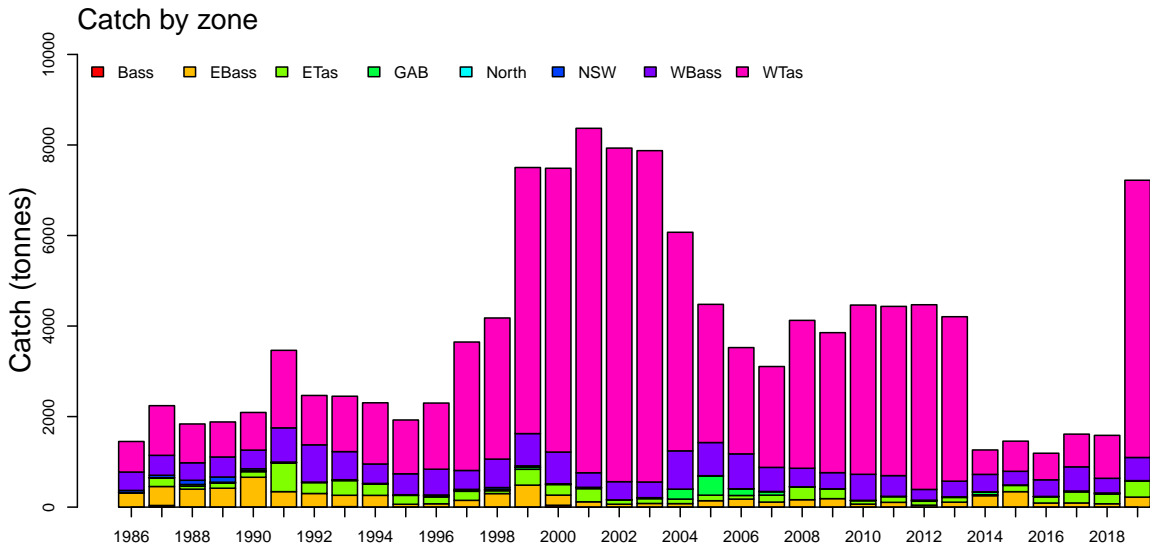
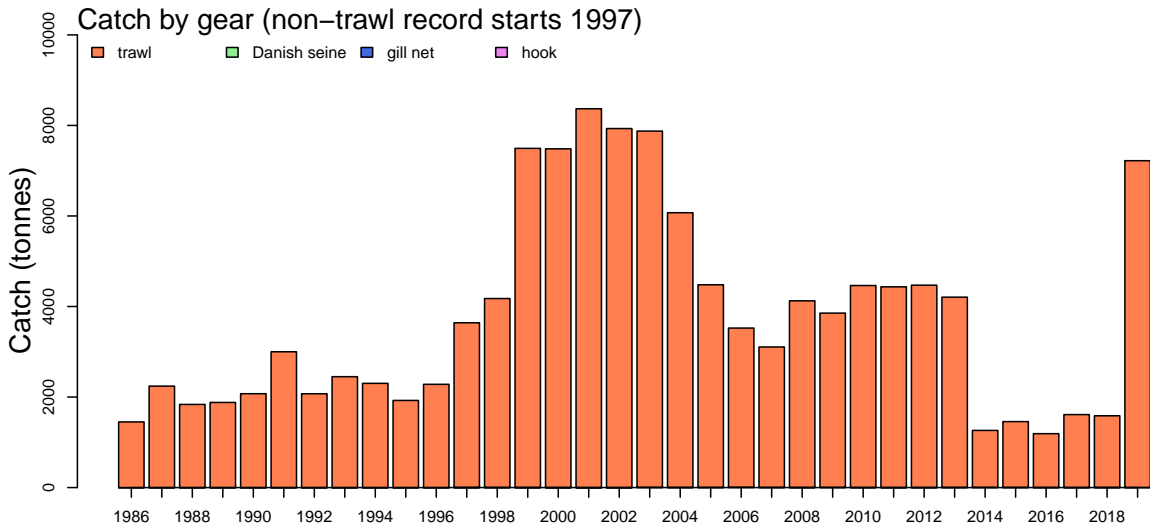


Catch at depth (non-trawl record starts 1997)



Blue Grenadier

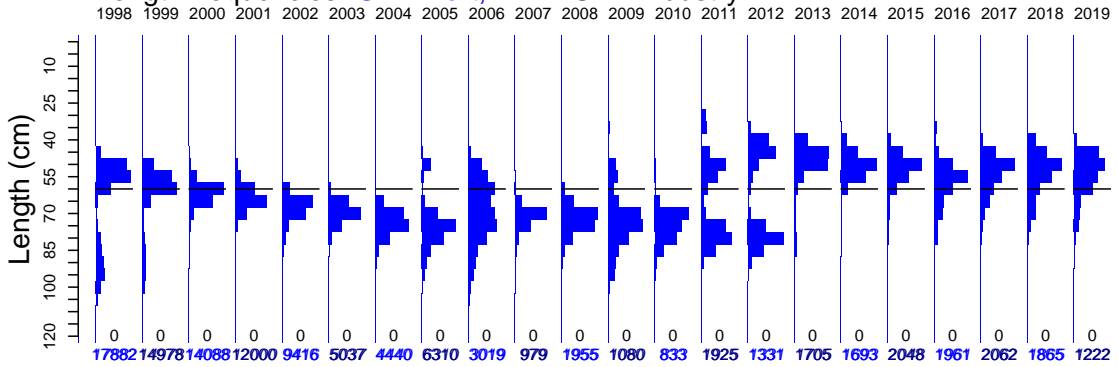
Mon Aug 10 14:56:41 2020



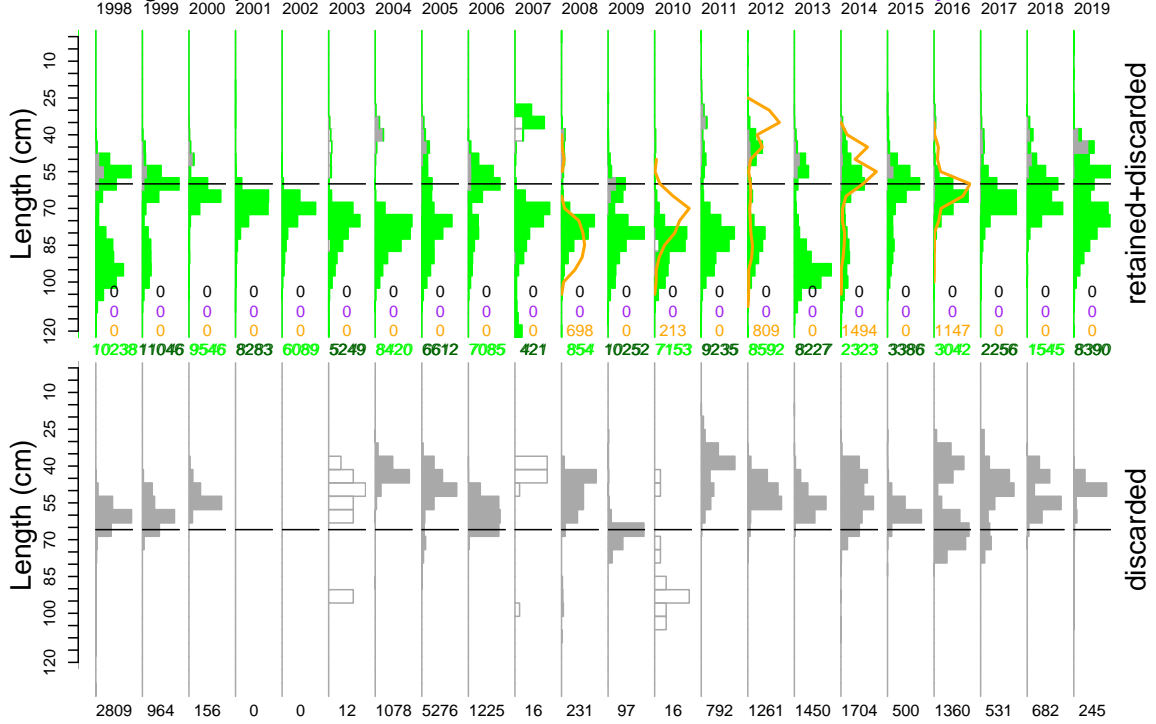
Blue Grenadier

Mon Aug 10 14:56:42 2020

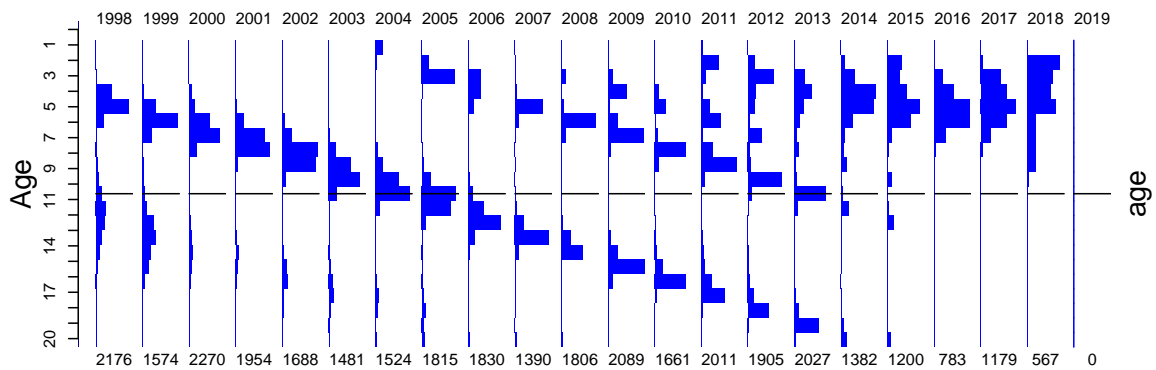
Length frequencies: ISMP Port, GAB Industry



Length frequencies: ISMP Onboard, SET FIS winter, GAB FIS, Industry



Age frequency



Blue Grenadier

Port length data

Mon Aug 10 14:56:43 2020

monn	1998	1999	2000	2001	2002	2003	2004	2005	2006	2007	2008	2009	2010	2011	2012	2013	2014	2015	2016	2017	2018	2019
12	1469 214	1580 193	763 119	1653 79	651 101	61 66	688 174	0 112	276 139	883 170	111 121	137 97	90 52	116 96	165 50	0 80	271 84	71 108	154 89	91 104	197 141	0 201
11	4036 187	1802 148	1383 110	1890 112	460 66	184 57	333 113	878 138	112 137	54 119	0 119	0 129	236 105	198 83	156 36	163 109	355 112	134 116	314 75	129 159	160 124	0 139
10	1588 145	1706 172	241 55	99 38	165 29	173 29	477 97	312 180	267 134	0 60	0 70	196 91	115 63	176 51	88 24	65 45	219 75	126 106	231 31	317 83	104 80	185 135
9	1312 111	727 128	514 27	907 85	0 274	136 16	478 57	103 90	28 146	0 44	0 31	90 40	57 86	247 29	70 11	148 53	168 60	205 79	142 37	73 74	151 58	62 77
8	1348 234	1325 911	988 5272	0 2448	457 2372	0 2703	128 1431	244 221	108 346	0 81	0 329	0 400	37 807	277 1073	159 756	58 150	114 110	177 89	172 146	0 102	0 281	91 1771
7	1343 896	589 3274	545 2288	200 3413	638 3214	267 2998	122 2227	0 2613	256 1086	0 1294	0 2080	68 1742	32 2139	139 2042	165 2532	95 2460	99 192	131 309	92 119	183 234	78 221	184 3298
6	774 1713	1518 1522	453 1006	1002 1594	261 1258	491 1575	193 1132	788 805	441 832	0 626	0 545	104 574	66 490	91 491	0 507	199 926	224 103	387 95	318 78	360 131	248 73	17 829
5	0 148	734 260	826 104	1004 151	1629 106	801 60	212 135	613 136	158 130	0 65	499 86	251 65	66 60	97 63	39 54	170 78	114 111	230 83	124 43	396 108	157 50	136 115
4	1965 159	1278 186	1902 201	1731 131	1523 150	1250 150	407 154	485 214	0 166	0 144	506 119	52 116	142 120	142 62	129 88	229 84	0 201	91 120	143 156	278 100	198 100	182 180
3	3367 139	867 309	3828 457	2007 111	1586 95	597 60	763 135	921 136	460 130	0 65	0 86	499 65	251 60	66 63	97 54	39 78	114 111	230 83	124 43	396 108	157 50	136 115
2	680 89	1636 189	1164 391	835 86	528 74	414 74	464 202	1334 166	628 134	0 329	537 189	0 135	26 158	130 140	152 155	81 201	50 77	238 119	84 141	0 161	393 124	74 137
1	0 138	1216 263	1200 230	672 189	1518 118	663 105	127 143	285 158	285 126	42 155	302 195	182 219	0 178	224 131	208 108	224 55	79 106	78 147	113 147	235 173	60 185	131 198

zone	1998	1999	2000	2001	2002	2003	2004	2005	2006	2007	2008	2009	2010	2011	2012	2013	2014	2015	2016	2017	2018	2019
WTas	3732 3117	2249 5878	806 8892	692 7675	409 7369	14 7319	84 4861	0 3053	0 2348	219 2228	121 3267	128 3092	0 1719	0 3729	0 4989	0 3032	178 540	0 606	288 587	83 723	91 949	0 8124
WBass	12572 628	6184 713	9057 853	6796 322	6308 401	3175 347	3512 845	3927 733	1411 771	0 533	63 409	0 387	66 575	0 487	0 237	0 346	0 388	0 362	727 367	472 533	158 324	0 811
NSW	748 43	892 31	93 10	138 1	100 1	0 1	0 1	138 7	0 2	0 1	0 0	0 0	0 0	0 0	0 2	0 3	0 6	0 2	0 1	0 4	0 5	0 1
North	0				0	0	0															
GAB	0	543 45	0	0	0	0	0	0	0	0	0	0	0	0	0	0	0	0	0	66 18	96 20	0 13
ETas	114 63	403 349	245 233	463 290	1279 95	0 108	224 100	25 123	392 80	154 153	692 280	0 117	0 77	137 126	207 86	372 104	0 21	159 138	137 141	91 243	0 213	74 351
EBass	716 299	4707 537	3606 223	3911 117	1320 65	1848 81	572 77	2220 141	1216 177	606 114	1079 163	952 187	767 67	1788 106	1124 44	1350 109	1515 253	1889 341	809 90	1350 98	1520 74	1148 222
Bass	0	0	0	0	0	0	0	0	0	0	0	0	0	0	0	0	0	0	0	0	0	0

gear	1998	1999	2000	2001	2002	2003	2004	2005	2006	2007	2008	2009	2010	2011	2012	2013	2014	2015	2016	2017	2018	2019
TW	17882 3638	14908 7003	13671 3926	11959 4076	9416 580	5037 316	4371 938	6310 731	3019 541	851 205	1320 122	1035 172	833 86	1925 194	1331 110	1722 186	1693 311	2048 373	1961 630	2011 471	1769 224	1222 231
Other										128 2	635 158									33 2	96 0	
HK			136 2734	41 66			21 32					45 86										
GN		70 52																				
DS																					18 6	

Blue Grenadier

Onboard discard weight data

Mon Aug 10 14:56:43 2020

month	1998	1999	2000	2001	2002	2003	2004	2005	2006	2007	2008	2009	2010	2011	2012	2013	2014	2015	2016	2017	2018	2019
12	31 214	30 193	12 119	28 79	27 101	16 66	13 174	12 112	26 139	0 159	13 121	13 97	0 52	29 120	44 50	6 80	0 84	0 108	18 89	26 104	2 141	10 201
11	37 187	31 203	16 110	33 123	42 66	30 61	36 113	18 138	11 137	85 177	14 112	23 128	25 122	5 105	29 36	61 142	24 112	23 116	19 75	12 153	54 124	57 115
10	48 145	31 189	3 55	23 38	26 29	17 29	31 97	32 180	14 134	43 50	85 73	56 148	23 109	64 51	36 28	29 45	13 75	12 106	15 31	15 83	66 133	23 135
9	20 111	39 128	37 27	28 85	19 279	1 16	29 57	36 90	12 146	13 42	8 31	18 40	10 86	7 29	2 11	49 53	9 60	0 79	0 37	38 78	22 58	54 77
8	47 234	22 911	54 2649	51 2446	26 2372	42 2765	57 1431	59 221	8 346	0 81	37 329	38 466	34 807	88 1073	69 756	47 151	9 110	3 89	20 146	57 102	25 291	85 1771
7	28 896	36 3274	20 2288	40 3413	14 3314	15 2898	15 2227	16 2012	32 1086	3 1594	35 2090	113 1742	140 2131	180 2042	198 2532	259 2460	31 192	56 309	5 119	13 234	4 221	132 3298
6	85 1713	77 1591	4 1008	22 1594	16 1258	17 1575	18 1138	27 805	63 832	3 626	4 545	41 574	85 490	35 491	120 603	66 926	20 103	10 95	19 78	29 131	60 73	132 828
5	30 146	25 260	27 104	18 151	17 108	43 60	36 135	20 136	2 130	2 85	25 100	14 65	32 60	17 65	23 54	78 78	2 111	0 83	3 43	16 108	4 50	15 115
4	29 158	45 186	26 201	33 131	31 158	28 52	31 154	28 214	20 145	16 114	28 160	14 120	7 93	20 120	0 63	0 58	0 84	39 91	13 120	14 156	6 100	30 180
3	40 139	28 309	41 305	27 111	30 140	39 128	37 206	47 179	43 207	13 212	0 234	18 147	16 218	17 143	71 80	28 143	49 156	43 166	20 133	24 138	8 141	166 166
2	12 99	33 189	37 391	6 86	14 95	14 74	26 202	4 166	29 124	18 200	67 189	175 155	13 140	19 155	33 81	39 106	41 137	26 141	54 153	0 153	5 124	27 137
1	0 138	23 263	30 230	25 123	17 196	25 128	64 143	38 158	14 154	19 196	2 195	0 419	39 268	28 131	29 147	43 74	23 106	41 187	10 147	14 173	14 185	25 269

zone	1998	1999	2000	2001	2002	2003	2004	2005	2006	2007	2008	2009	2010	2011	2012	2013	2014	2015	2016	2017	2018	2019	
WTas	94 3117	66 5895	18 3239	88 7609	56 7446	88 7346	41 4829	51 3053	48 2348	56 2272	17 3267	214 3092	273 3831	301 3739	437 4080	437 3665	101 540	110 690	34 587	99 723	101 949	366 6124	
WBass	119 628	134 768	110 700	100 322	128 401	97 347	122 845	199 733	114 771	40 574	119 409	47 399	85 622	87 457	117 237	101 346	64 414	66 341	68 367	52 533	46 370	124 511	
NSW	44 43	56 31	37 10	25 1	10 1	7 1	25 1	17 7	10 2	2 1	0 0	5 0	3 0	0 0	6 2	0 3	14 6	7 2	12 1	12 4	10 5	1 1	
North	0 0					0 0	0 0	0 0															
GAB	16 28	4 5	15 7	0 28	0 1	14 21	43 219	8 422	76 146	67 80	102 5	6 6	4 6	5 6	0 22	2 10	19 63	2 8	8 3	0 18	16 27	0 13	
ETas	49 63	59 349	62 233	59 302	56 102	45 155	51 100	28 152	13 107	0 153	10 294	42 236	17 77	30 126	37 125	68 123	5 21	43 173	39 141	56 243	60 213	99 422	
EBass	85 299	104 606	65 223	62 117	29 65	35 81	77 83	50 141	31 177	50 126	70 203	49 194	24 85	101 154	51 55	42 109	18 253	25 341	34 90	35 96	37 74	41 222	
Bass	0 0	1 1	0 42	0 0	0 0	1 1	4 4	0 0	0 1	0 0	0 1	0 0	0 1	0 0	0 0	0 0	0 0	0 0	0 1	0 0	0 0		

gear	1998	1999	2000	2001	2002	2003	2004	2005	2006	2007	2008	2009	2010	2011	2012	2013	2014	2015	2016	2017	2018	2019
TW	407 3494	382 6774	285 3647	314 6518	265 5252	217 4700	283 2052	325 3556	204 1839	119 466	200 2469	322 3082	364 3823	489 3886	597 4175	593 3780	161 549	214 695	195 437	242 795	263 650	596 6428
HK		17 186	4 132	20 91	14 144	70 159	80 256	28 51	88 169	96 265	118 125	41 165	42 178	35 67	51 81	57 154	60 200	39 125		12 110	7 53	35 310
GN		21 121	18 8																			

Blue Grenadier

Onboard length data

Mon Aug 10 14:56:43 2020

month	1998	1999	2000	2001	2002	2003	2004	2005	2006	2007	2008	2009	2010	2011	2012	2013	2014	2015	2016	2017	2018	2019
12	1140 214	24 193	1021 119	291 79	485 101	488 66	109 174	380 112	401 139	0 159	0 121	165 97	0 52	480 96	428 50	216 80	0 84	0 108	383 89	0 104	0 141	0 201
11	1201 187	1282 148	1206 110	1235 112	907 66	203 61	1508 113	652 138	0 197	477 133	0 192	85 122	240 105	62 83	701 36	602 109	341 112	444 116	574 75	6 153	0 128	273 115
10	1345 145	485 172	76 55	237 38	117 29	701 29	779 97	534 180	799 134	18 50	28 73	1273 91	165 63	401 51	81 28	240 45	216 75	176 106	54 31	59 83	824 80	350 135
9	409 111	577 128	149 27	421 85	405 279	0 16	326 57	722 90	351 146	100 42	25 31	130 40	1 88	48 29	273 11	524 53	81 60	0 79	25 37	329 74	138 58	731 77
8	1568 234	844 911	577 2649	2172 2446	747 2372	2678 2765	1678 1431	1146 221	0 318	0 81	774 363	1185 466	1114 1603	2059 1073	2115 1510	803 150	1094 137	98 98	1122 146	790 102	97 291	910 1771
7	945 896	1039 3274	16 1008	468 3413	255 3214	304 2998	364 2012	766 1086	1035 223	223 1254	642 2097	5297 1742	3703 2130	4463 5046	4381 2460	3920 2460	2182 182	1903 309	111 119	0 204	0 221	3127 3298
6	2302 1713	2569 1522	0 1008	179 1594	282 1258	256 1575	462 1132	497 805	180 832	41 626	0 595	1873 574	1323 490	1366 491	1303 597	1748 926	472 103	0 95	96 78	537 131	419 73	2224 828
5	579 146	0 208	92 104	333 151	306 108	111 60	306 135	1932 138	960 130	0 85	12 86	0 85	355 60	153 63	235 54	218 78	25 111	0 83	150 43	109 108	138 50	161 115
4	1165 158	1163 186	1399 201	664 131	758 150	83 52	675 154	1384 214	1185 145	146 114	319 119	154 116	0 158	118 93	0 62	0 88	0 84	569 91	229 120	0 158	88 100	0 188
3	2064 139	1337 309	1958 3058	1075 111	975 140	149 79	1571 206	2368 276	1064 179	218 212	0 234	200 147	202 218	129 143	225 87	245 80	860 139	586 116	407 166	754 133	0 108	652 166
2	305 89	1191 189	1465 351	153 86	0 85	23 74	1003 202	115 166	2115 134	0 259	449 189	10 175	0 158	212 140	600 155	1086 81	235 77	25 141	2079 141	0 161	273 124	18 137
1	0 138	1510 263	1812 230	1055 123	962 118	265 128	720 143	1392 158	220 126	0 180	0 195	0 319	331 268	544 131	337 108	220 55	84 106	119 147	379 147	213 173	300 185	205 198

zone	1998	1999	2000	2001	2002	2003	2004	2005	2006	2007	2008	2009	2010	2011	2012	2013	2014	2015	2016	2017	2018	2019	
WTas	3532 3117	2588 5878	594 6269	3199 7609	1396 7369	2572 7324	868 4829	2340 3053	2265 2348	160 2228	372 3267	8990 3092	5820 4627	8120 3739	7639 7345	7973 3632	2851 540	2549 666	1496 587	1454 723	766 949	6650 6124	
WBass	5205 628	5285 713	3564 700	2731 322	3054 401	2236 347	5271 845	7712 733	5335 771	313 533	1262 450	413 357	1489 575	938 457	1488 237	731 346	1292 385	719 302	1532 367	380 533	367 324	1175 511	
NSW	607 43	581 31	248 10	0 1	9 1	0 1	222 1	587 7	40 2	0 1	6 0	2 0	3 0	0 0	625 3	0 3	261 8	22 2	117 1	0 4	38 5	0 1	
North	0 0					0 0	0 0	0 0															
GAB	443 28	0 45	1326 7	0 28	0 1	135 21	1915 219	5 422	450 146	58 80	88 5	0 0	6 6	5 6	0 22	0 10	14 59	0 8	257 3	0 18	238 20	0 13	
ETas	1647 63	1860 349	3514 233	2119 290	1564 95	260 128	458 100	465 152	1 80	0 183	145 280	727 217	42 77	174 126	465 104	236 104	64 21	255 138	1014 141	578 243	229 213	476 351	
EBass	1589 299	1707 485	525 223	234 117	176 65	57 81	765 77	779 141	219 177	632 126	376 163	240 187	80 67	798 106	462 51	882 109	1108 277	484 341	1193 90	385 92	639 74	350 222	
Bass	0 0	0 1	0 42	0 0	0 0	1 1	2 1	0 0	0 1	0 0	0 1	0 0	0 1	0 0	0 0	0 0	0 0	0 0	0 1	0 0			

gear	1998	1999	2000	2001	2002	2003	2004	2005	2006	2007	2008	2009	2010	2011	2012	2013	2014	2015	2016	2017	2018	2019
TW	13023 3330	11986 6288	9678 3527	8267 6440	6195 6069	5209 4471	9325 2039	11832 3383	8256 1729	1108 365	1512 2355	10345 2974	7210 3756	10027 3886	9857 4138	9811 3780	4061 496	4029 628	4462 394	2791 554	2277 507	8641 6152
STset											698 336		213 797		809 3271		1494 135		1147 158			
HK		35 113	1 30	16 79	4 12	52 137	176 82	56 51	54 76	55 54	39 1	27 26	11 92	8 0	13 14	11 9	35 62			6 17		10 184
GN			92 8																			

Blue Grenadier

Age data

Mon Aug 10 14:56:43 2020

month	1998	1999	2000	2001	2002	2003	2004	2005	2006	2007	2008	2009	2010	2011	2012	2013	2014	2015	2016	2017	2018	2019
12	245 214	15 193	55 119	112 79	0 101	149 66	0 174	0 112	147 139	0 159	0 121	0 37	0 52	60 96	75 50	0 80	0 84	50 108	125 89	0 104	17 141	0 201
11	0 187	25 148	72 110	165 112	194 66	74 57	49 113	197 138	0 157	200 119	0 119	0 129	0 158	34 83	38 36	194 109	286 112	107 116	111 75	17 153	17 124	0 119
10	260 145	79 172	137 55	167 38	157 29	50 29	98 97	108 180	100 134	13 50	0 73	499 91	77 63	70 51	90 24	32 45	33 75	56 106	74 31	77 83	190 80	0 138
9	16 111	0 158	134 27	106 85	114 279	0 16	0 57	75 90	100 146	0 43	20 31	59 40	0 56	54 29	24 11	66 53	42 60	10 79	4 37	67 74	84 58	0 77
8	124 234	106 911	660 2649	195 2446	414 2372	221 2765	227 1431	129 221	0 318	0 81	55 329	4 408	227 807	525 1073	429 756	86 150	38 110	23 89	35 146	101 102	95 291	0 1771
7	597 896	292 3274	336 2288	512 3413	372 3214	587 2998	962 2227	711 2012	1014 1086	1097 1254	679 2090	675 1742	835 2130	506 2042	500 2532	882 2460	512 182	518 309	19 119	34 234	0 0	0 3298
6	457 1713	594 1522	187 1006	355 1594	151 1258	165 1575	38 1132	76 805	186 832	47 626	705 545	586 574	316 490	354 491	334 597	444 926	110 103	33 95	27 78	292 131	66 73	0 829
5	117 146	0 208	0 164	178 151	0 108	186 60	0 138	298 136	99 130	0 85	32 86	0 89	81 60	49 63	21 54	65 78	42 111	35 83	25 43	59 108	37 50	0 118
4	125 158	92 186	99 201	164 131	94 150	0 52	0 184	0 214	0 166	0 114	164 119	92 116	6 120	55 93	80 62	0 88	63 94	130 91	10 120	43 156	27 100	0 188
3	148 139	100 309	196 305	0 111	0 140	0 0	150 206	100 247	0 179	17 212	0 234	164 147	43 218	99 143	46 87	28 80	63 139	148 140	74 166	120 133	17 138	0 188
2	0 38	138 189	156 391	0 88	97 95	0 0	0 283	0 165	184 134	0 259	120 189	10 175	0 168	55 140	180 158	165 81	61 77	32 119	207 141	190 161	17 124	0 137
1	87 135	133 263	238 230	0 153	95 118	49 105	0 149	100 158	0 138	16 155	0 195	0 219	76 176	150 131	102 108	65 55	132 106	58 147	71 147	179 173	0 185	0 198

zone	1998	1999	2000	2001	2002	2003	2004	2005	2006	2007	2008	2009	2010	2011	2012	2013	2014	2015	2016	2017	2018	2019
WTas	1297 3117	772 5878	1113 6269	1062 7609	1078 7369	997 7319	1089 4829	730 3053	1164 2348	1057 2228	1092 3267	1460 3092	1362 3739	1378 3739	1300 4080	1654 3632	719 540	597 690	148 587	361 723	10 949	0 8124
WBass	613 628	500 713	603 700	197 322	358 401	404 347	412 845	776 733	446 771	115 533	288 409	491 357	200 575	186 457	107 237	207 346	70 385	123 302	351 367	156 533	135 324	0 819
NSW	73 43	23 31	27 10	31 1	12 1	31 1	23 1	180 7	0 2	0 1	0 0	4 0	0 0	0 0	1 2	0 3	13 6	17 2	0 1	0 4	2 5	0 1
North	0 0	0 0	0 0	0 0	0 0	0 0	0 0	0 0	0 0	0 0	0 0	0 0	0 0	0 0	0 0	0 0	0 0	0 0	0 0	0 0	0 0	0 0
GAB	0 28	0 45	0 7	0 28	0 1	0 21	0 119	0 422	186 146	64 80	0 5	0 0	0 6	5 6	0 22	39 10	260 59	50 8	69 3	279 18	152 20	0 13
ETas	99 63	249 349	434 233	97 290	240 95	49 105	0 100	100 123	34 80	25 153	261 280	92 217	29 77	26 126	103 86	67 104	0 21	42 138	106 141	114 243	25 213	0 181
EBass	94 299	30 485	93 223	567 117	0 65	0 81	0 77	8 141	0 177	129 112	134 163	42 187	70 67	416 106	388 46	60 109	320 253	371 341	109 90	269 92	243 74	0 823
Bass	0 0	0 1	0 42	0 0	0 0	0 0	0 1	0 0	0 1	0 0	0 1	0 0	0 1	0 0	0 0	0 0	0 0	0 0	0 1	0 0	0 0	0 0

gear	1998	1999	2000	2001	2002	2003	2004	2005	2006	2007	2008	2009	2010	2011	2012	2013	2014	2015	2016	2017	2018	2019	
TW	2176 3219	1574 5163	2270 6361	1954 7494	1688 6824	1481 5337	1524 4852	1794 2357	1830 1308	1360 1404	1775 3053	2089 2533	1661 3577	2008 3897	1867 4158	2016 3741	1361 888	1184 802	783 756	1179 875	567 356		
STset															32 3								
HK									30 32					3 0		11 6	21 33	16 24					

Blue Warehou East

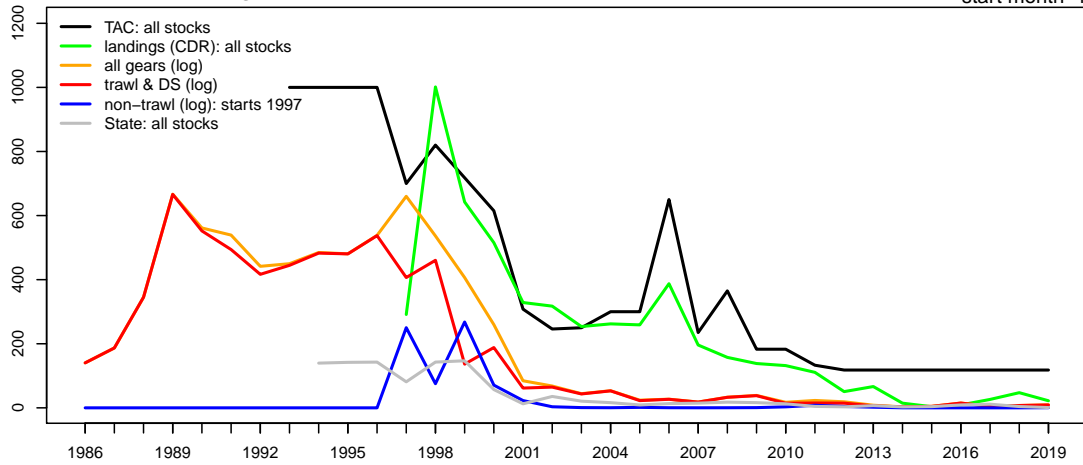
Mon Aug 10 14:56:44 2020

region SEFEAST unit code TRT sa code TRTE

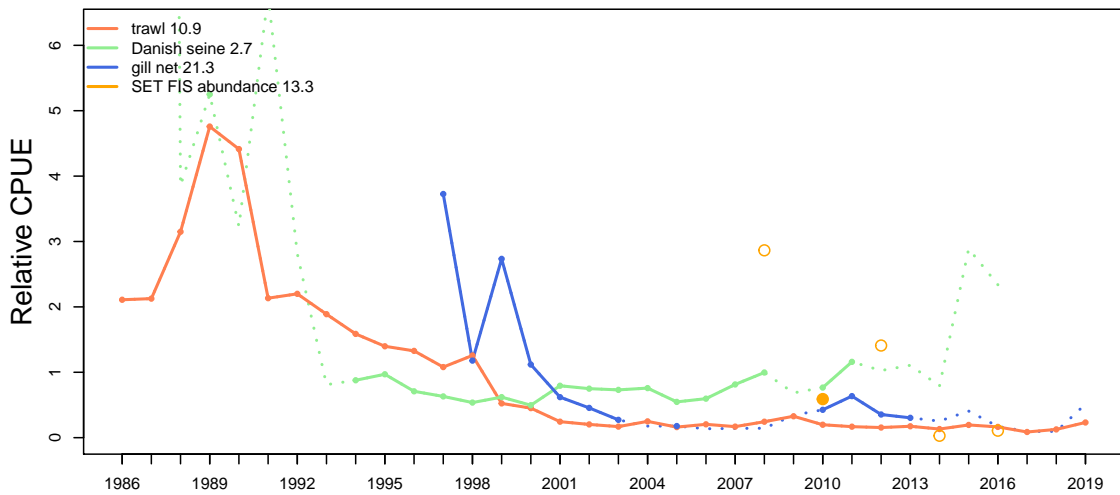
37445005

start month 1

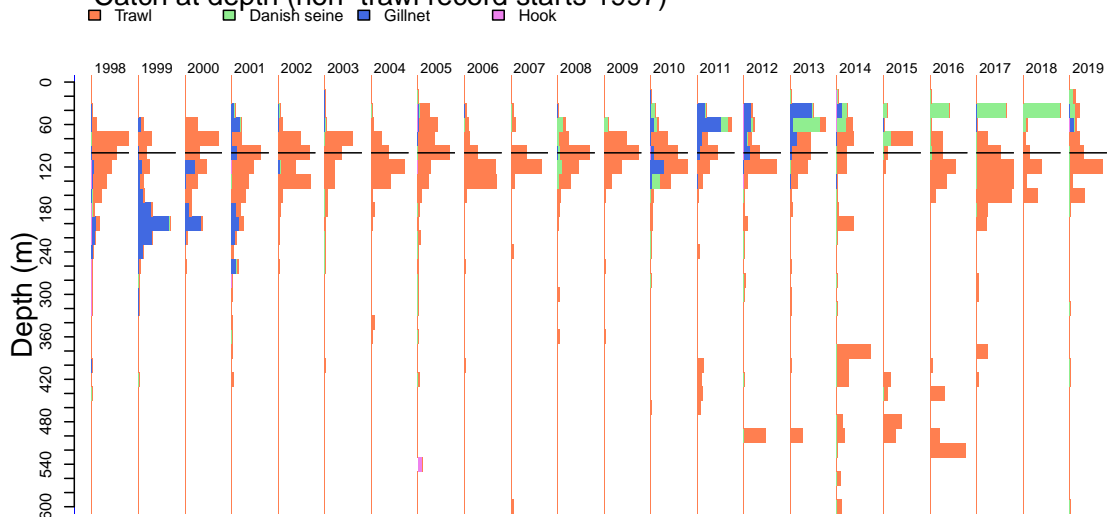
TAC and landings



Geometric mean CPUE & SET FIS abundance



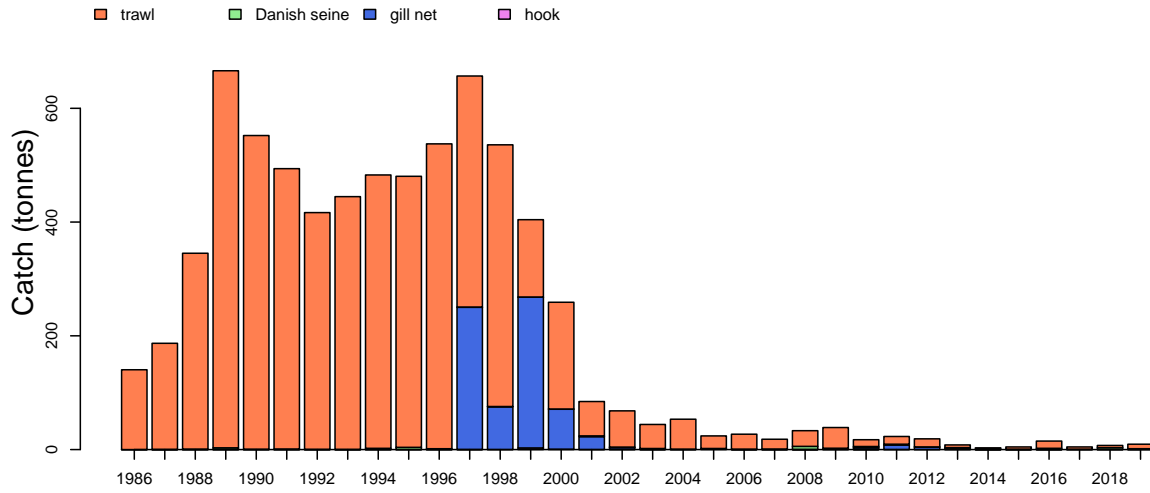
Catch at depth (non-trawl record starts 1997)



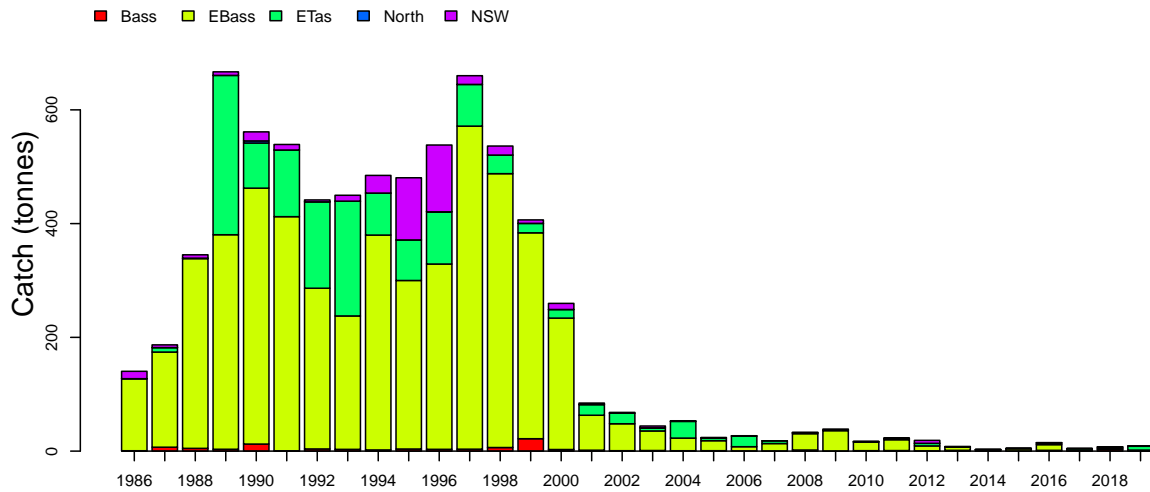
Blue Warehouse East

Mon Aug 10 14:56:46 2020

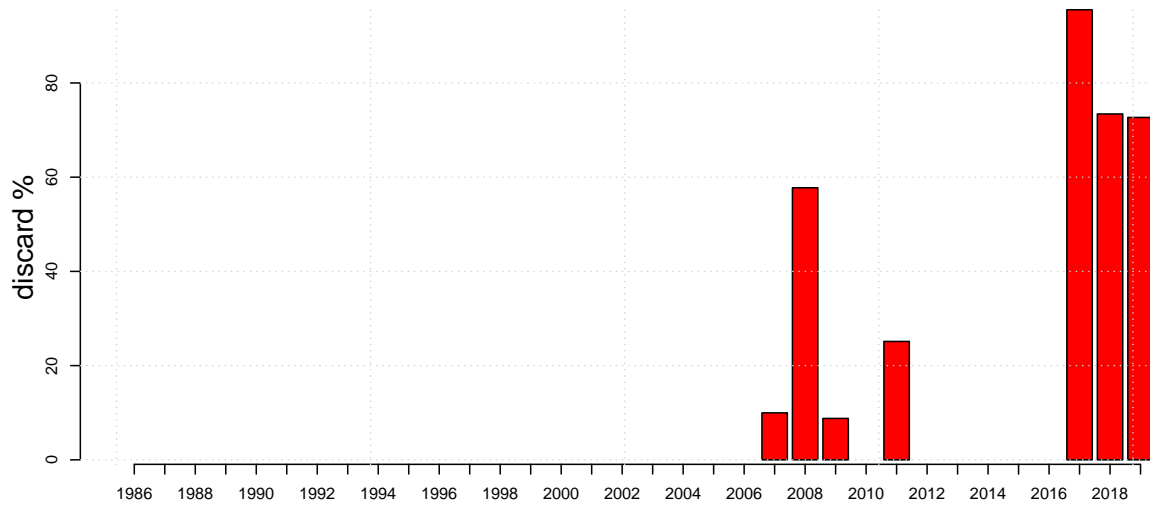
Catch by gear (non-trawl record starts 1997)



Catch by zone



Discards

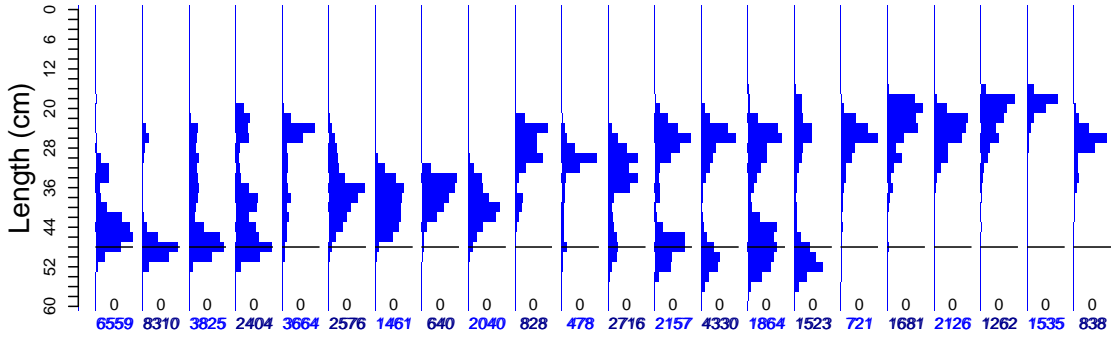


Blue Warehouse East

Mon Aug 10 14:56:46 2020

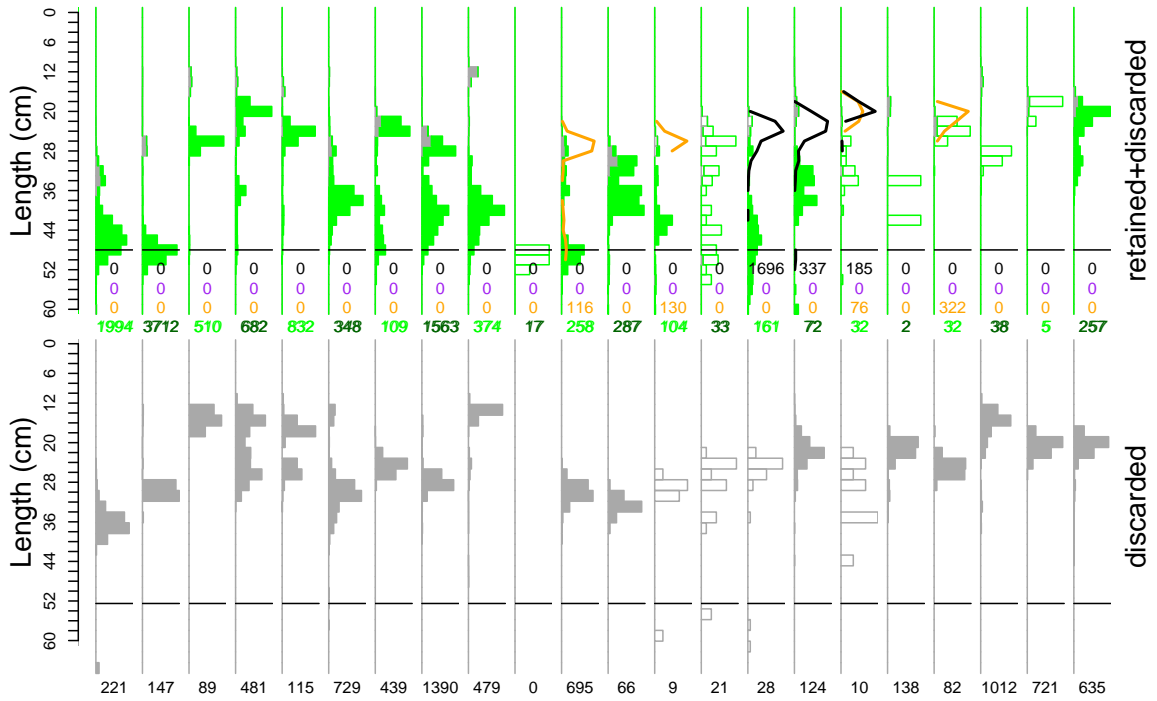
Length frequencies: ISMP Port, GAB Industry

1998 1999 2000 2001 2002 2003 2004 2005 2006 2007 2008 2009 2010 2011 2012 2013 2014 2015 2016 2017 2018 2019



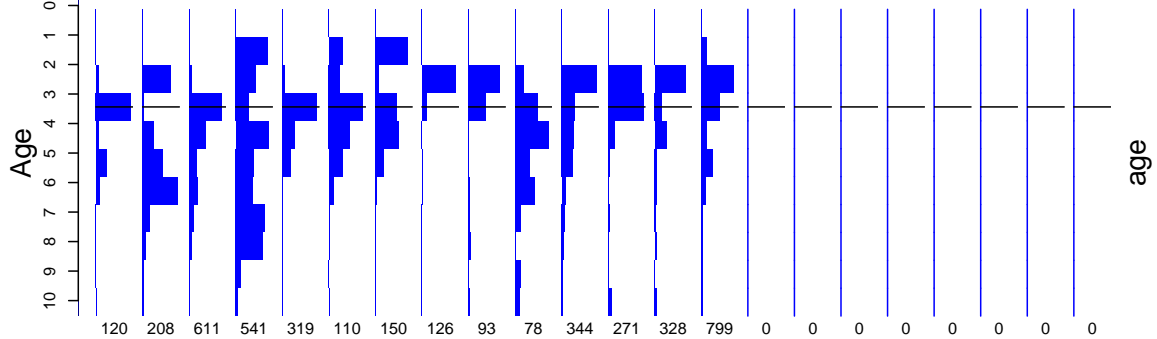
Length frequencies: ISMP Onboard, SET FIS winter, GAB FIS Industry

1998 1999 2000 2001 2002 2003 2004 2005 2006 2007 2008 2009 2010 2011 2012 2013 2014 2015 2016 2017 2018 2019



Age frequency

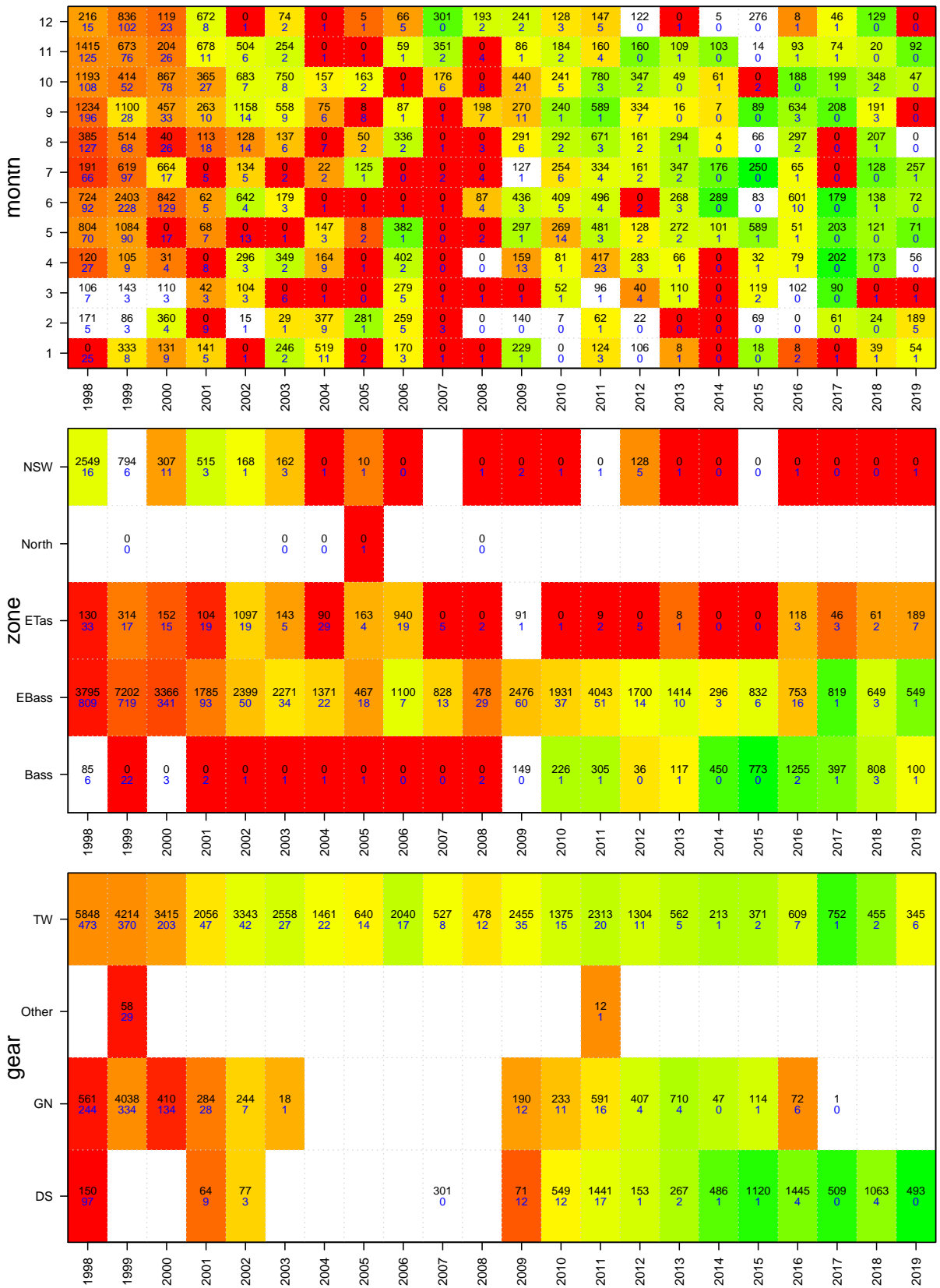
1998 1999 2000 2001 2002 2003 2004 2005 2006 2007 2008 2009 2010 2011 2012 2013 2014 2015 2016 2017 2018 2019



Blue Warehouse East

Port length data

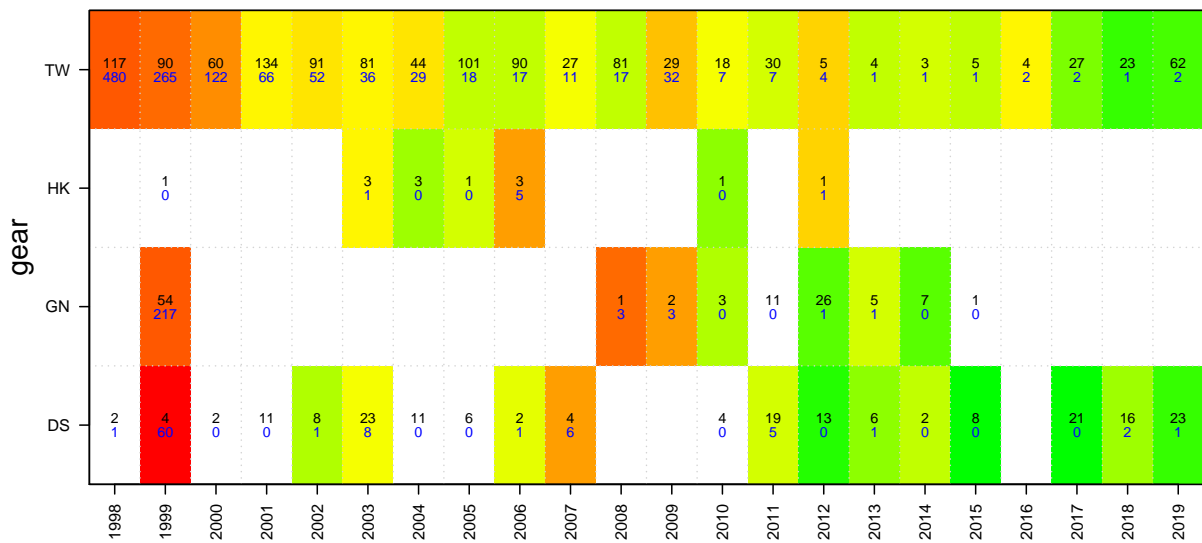
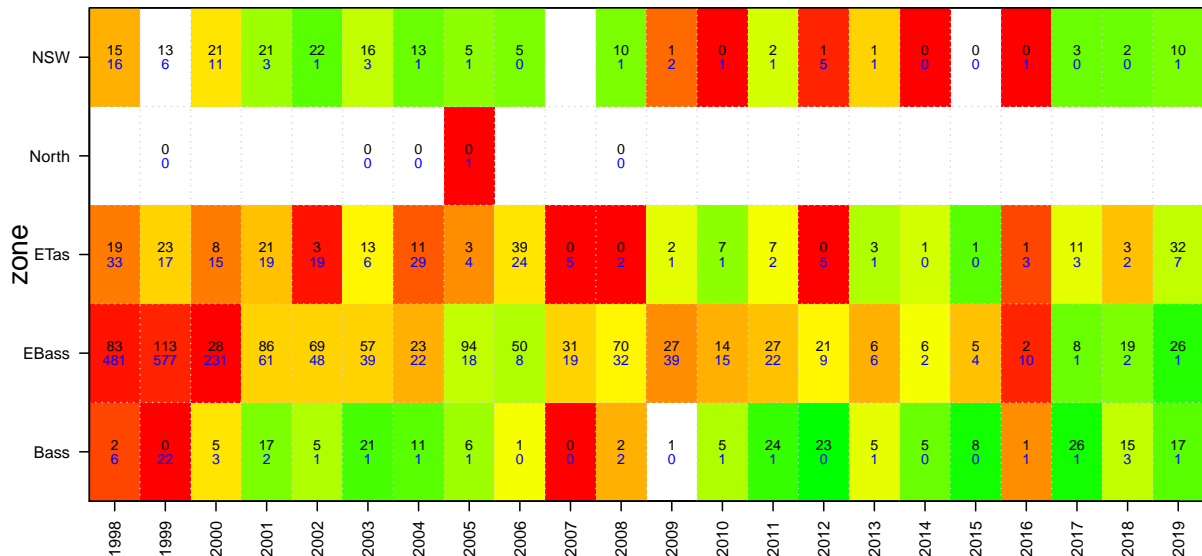
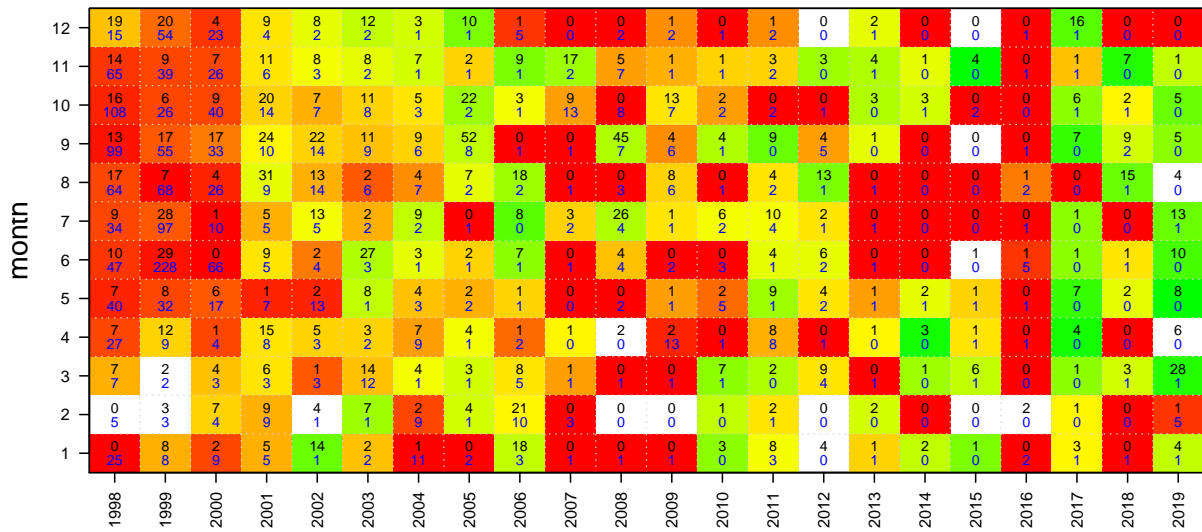
Mon Aug 10 14:56:46 2020



Blue Warehou East

Onboard discard weight data

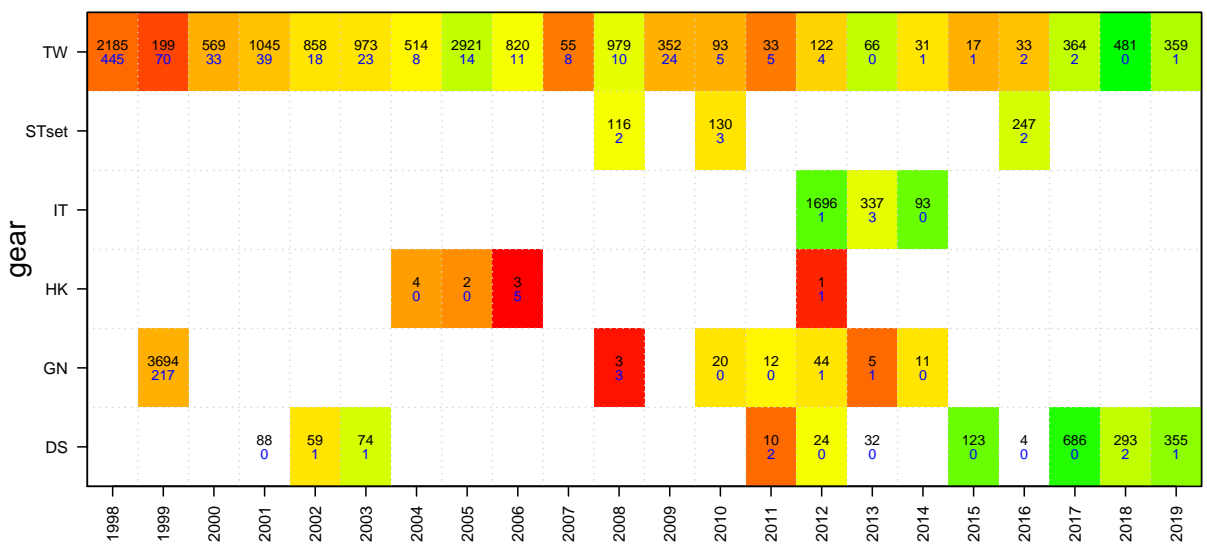
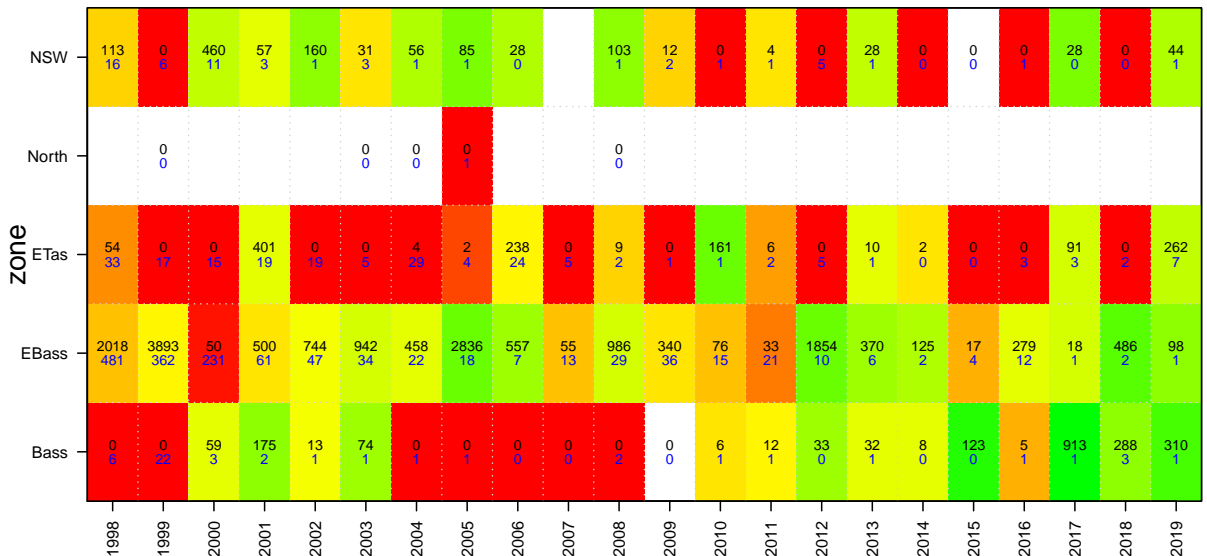
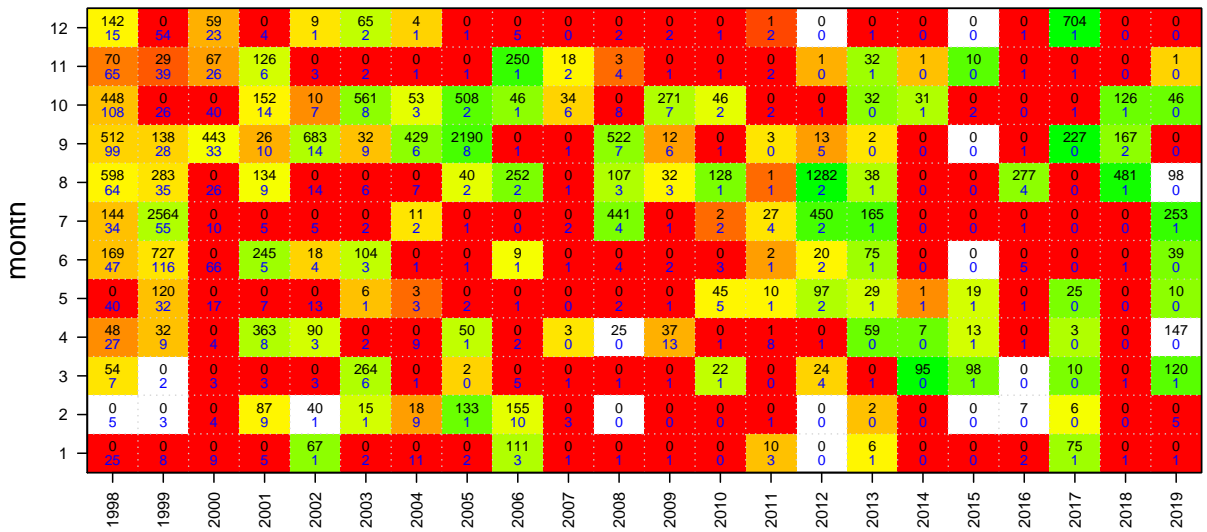
Mon Aug 10 14:56:46 2020



Blue Warehou East

Onboard length data

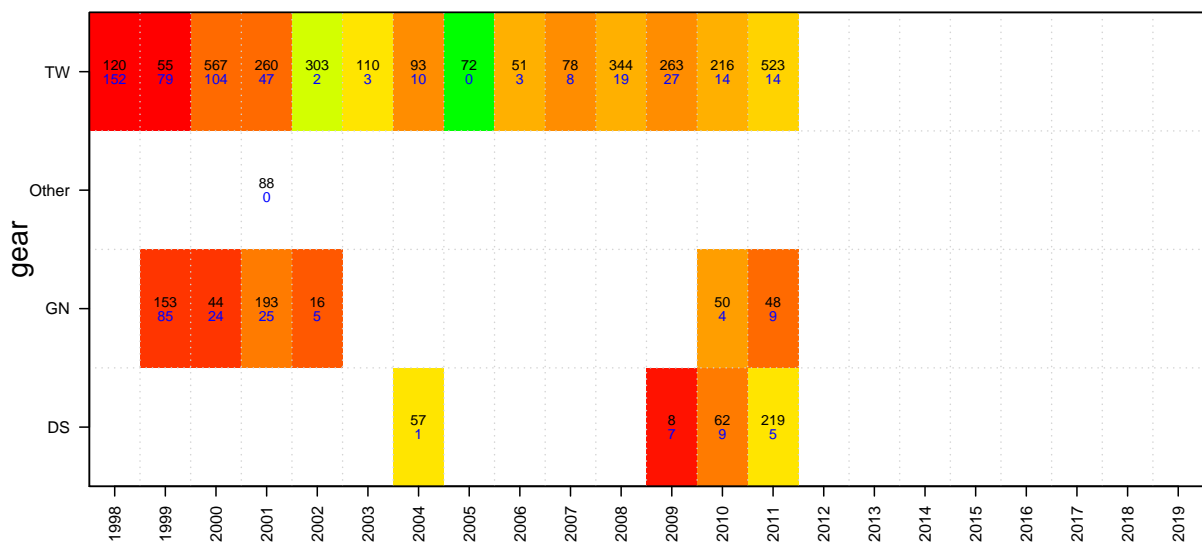
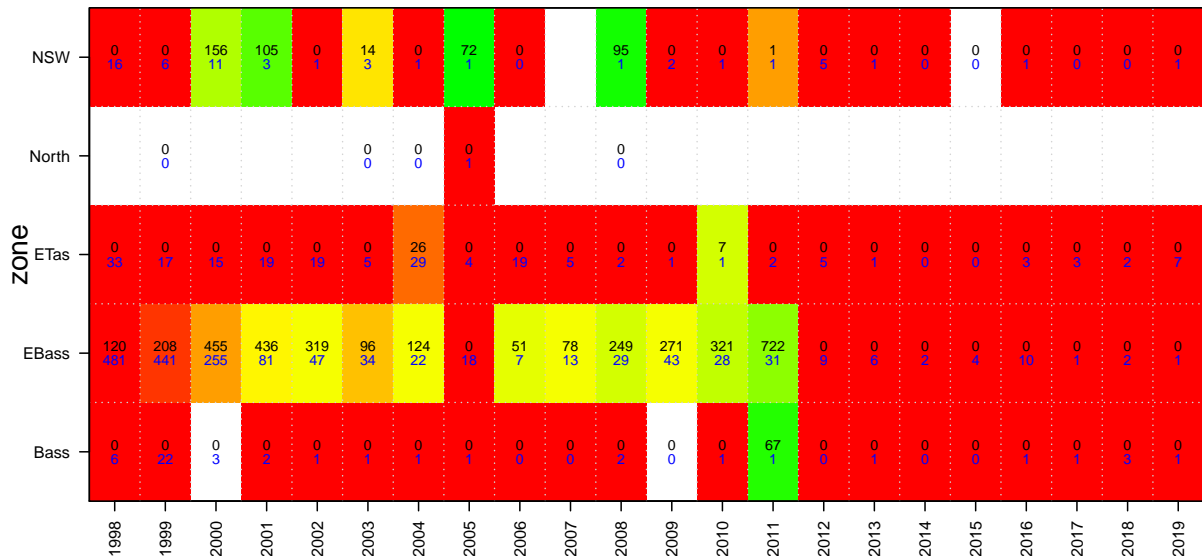
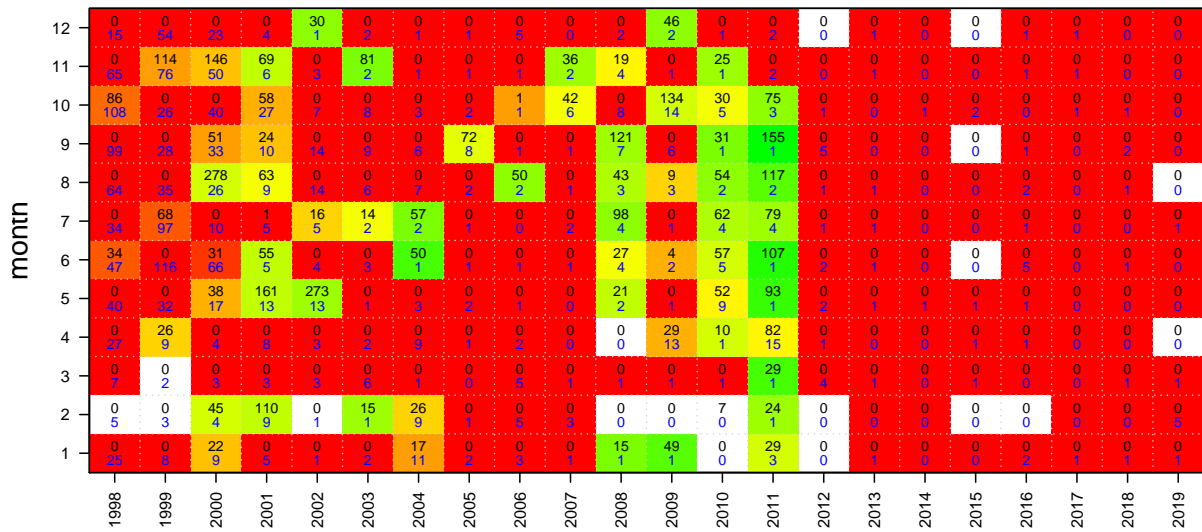
Mon Aug 10 14:56:46 2020



Blue Warehouse East

Age data

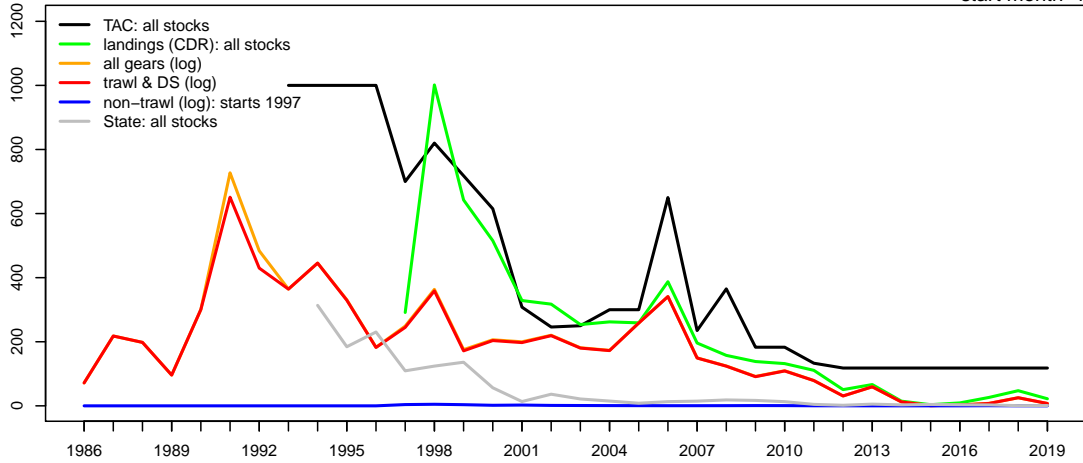
Mon Aug 10 14:56:46 2020



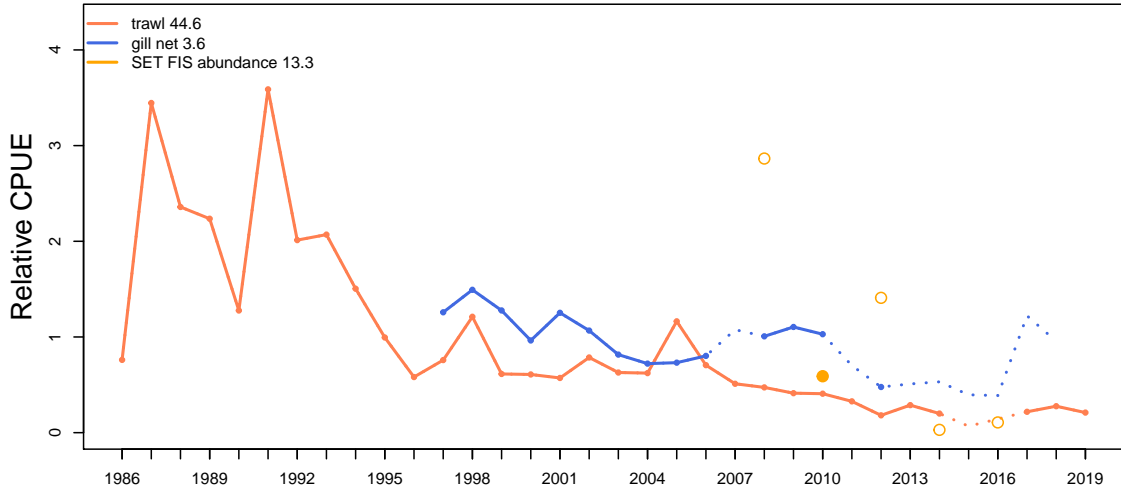
Blue Warehou West

Mon Aug 10 14:56:47 2020
 region SEFWEST unit code TRT sa code TRTW
 37445005
 start month 1

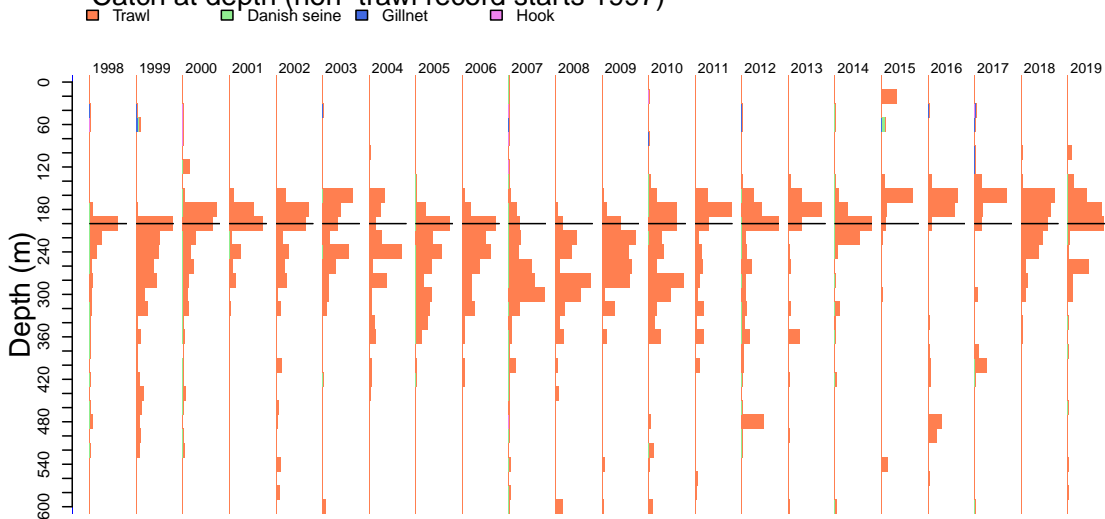
TAC and landings



Geometric mean CPUE & SET FIS abundance



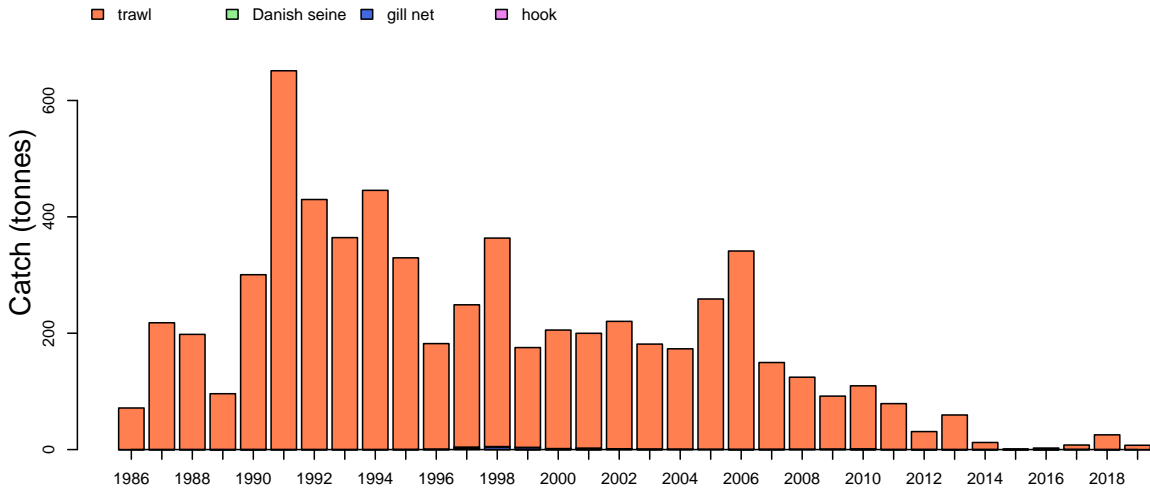
Catch at depth (non-trawl record starts 1997)



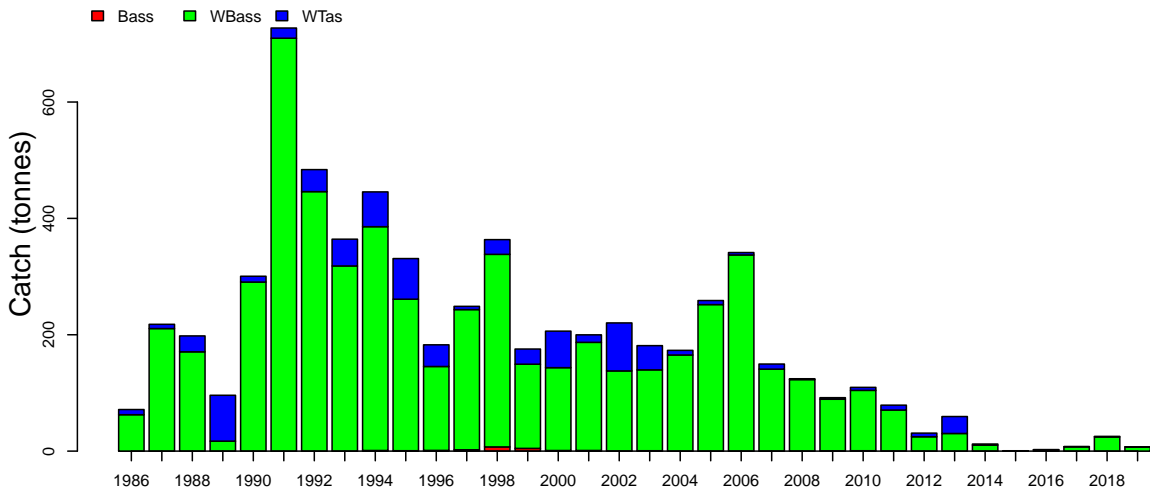
Blue Warehou West

Mon Aug 10 14:56:47 2020

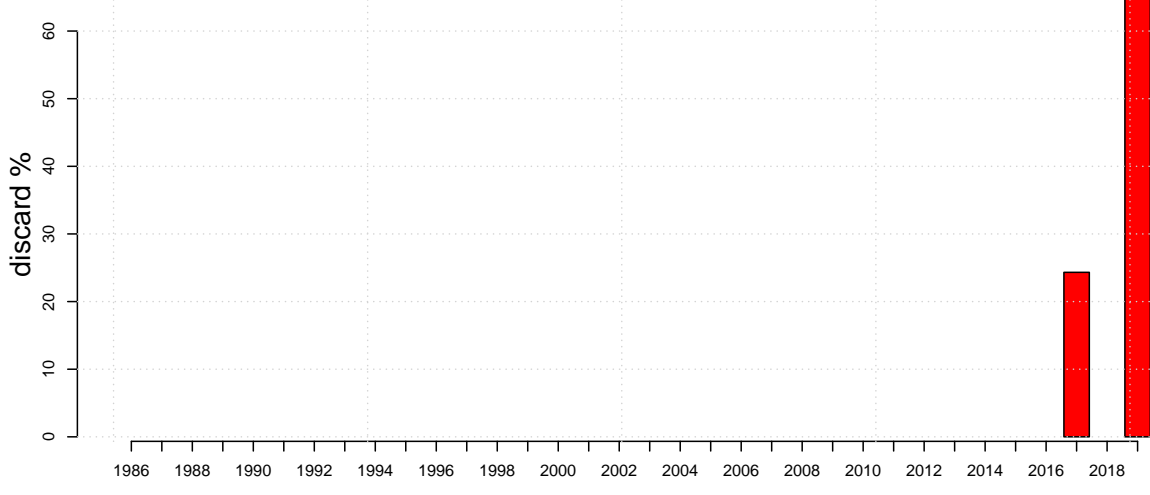
Catch by gear (non-trawl record starts 1997)



Catch by zone



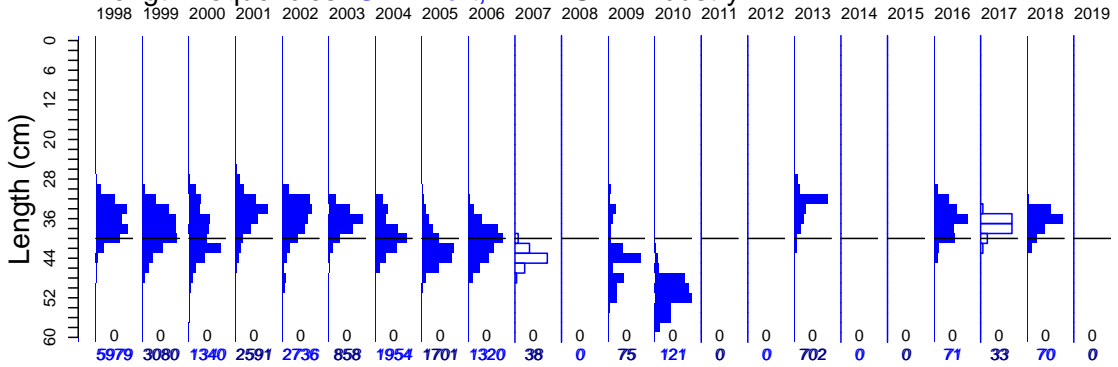
Discards



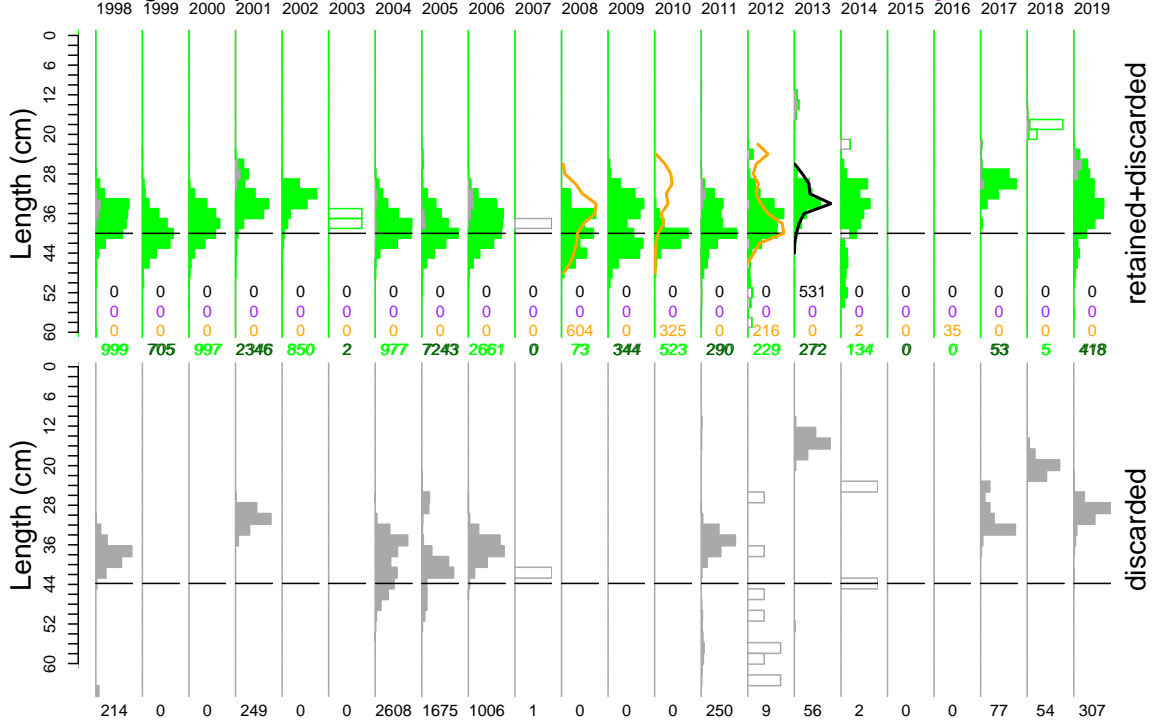
Blue Warehouse West

Mon Aug 10 14:56:48 2020

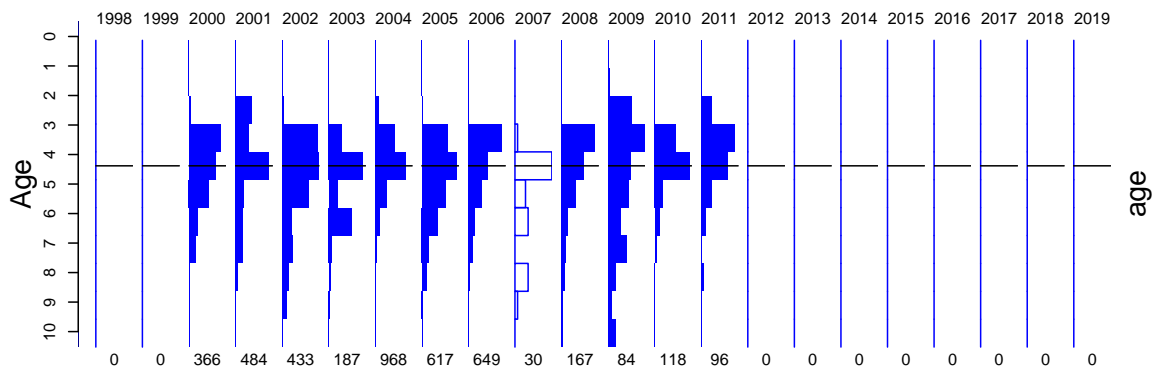
Length frequencies: ISMP Port, GAB Industry



Length frequencies: ISMP Onboard, SET FIS winter, GAB FIS Industry



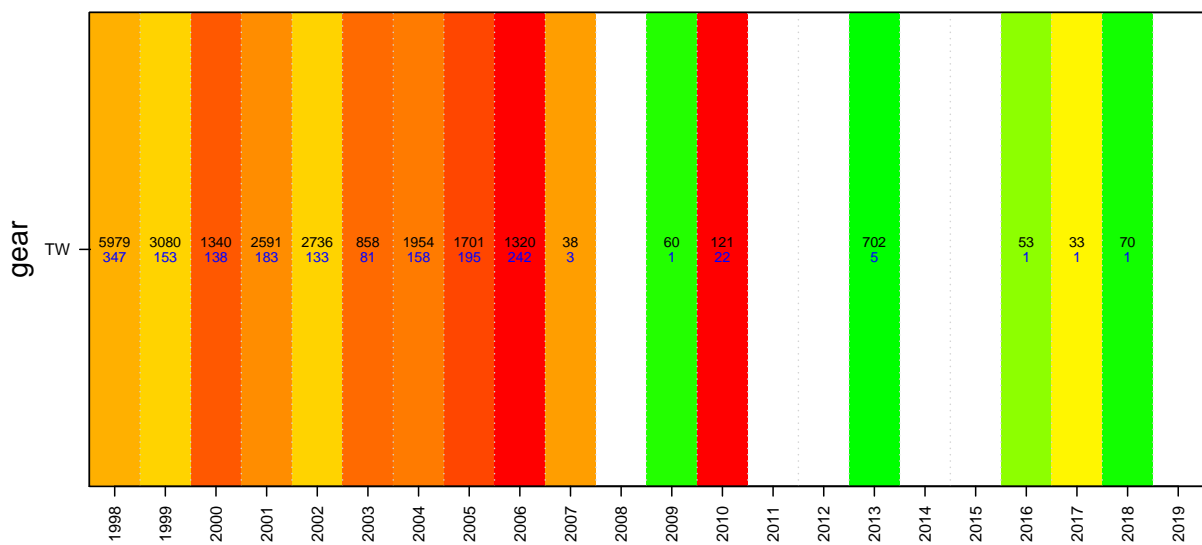
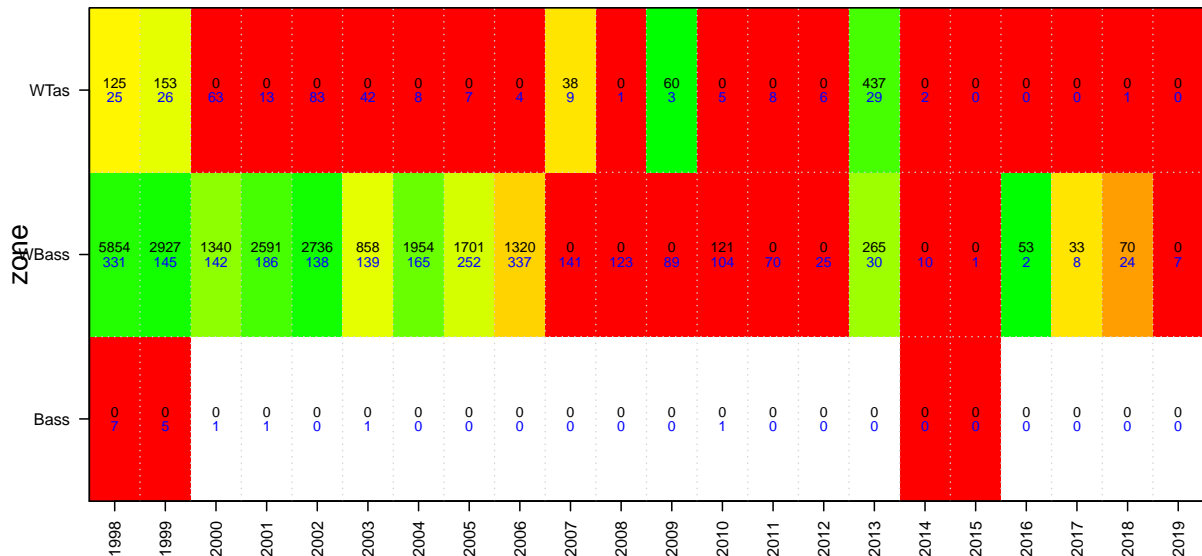
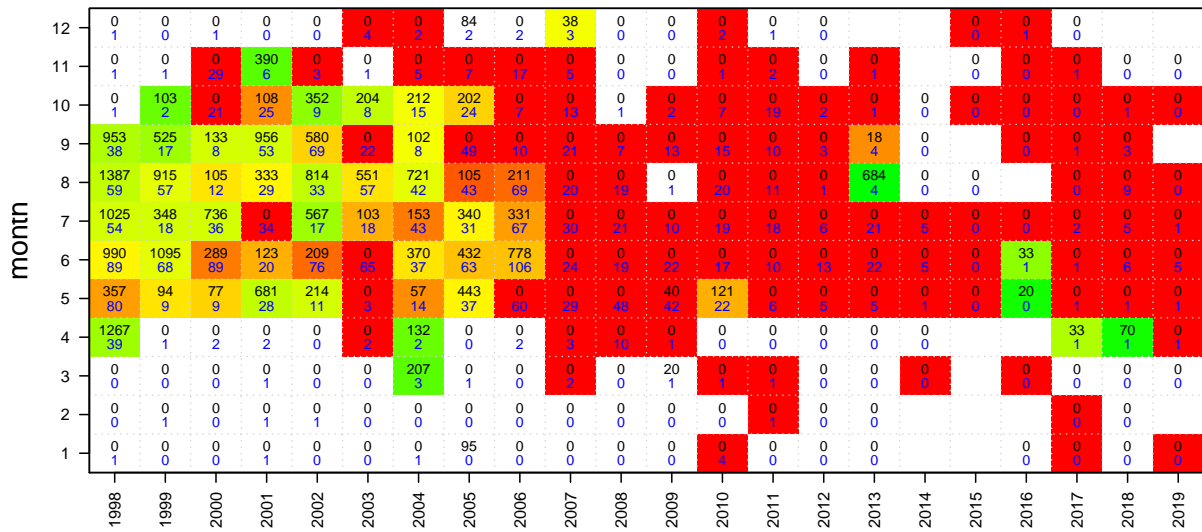
Age frequency



Blue Warehouse West

Port length data

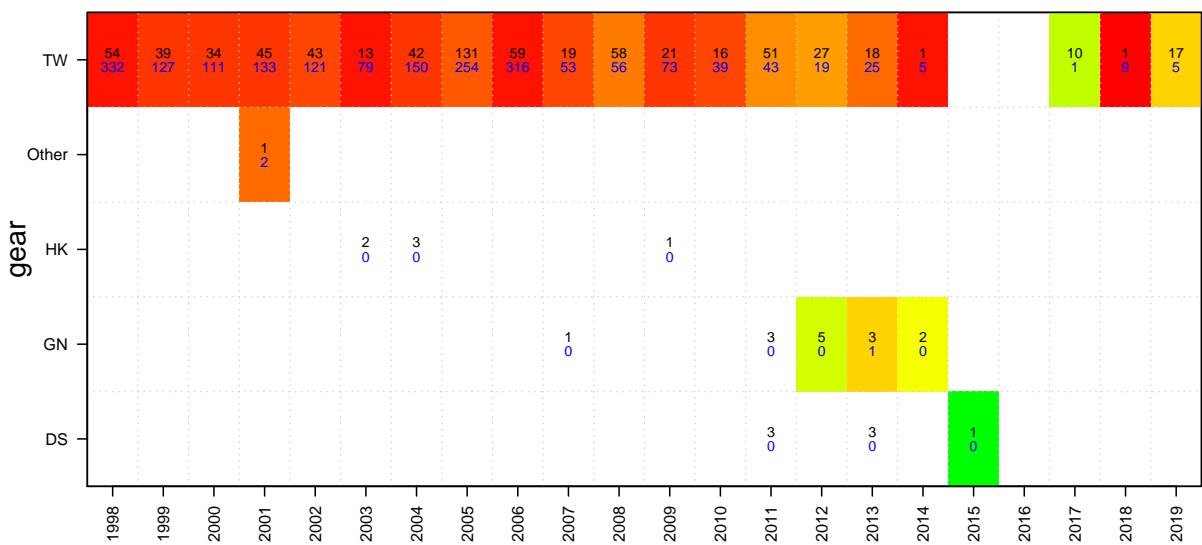
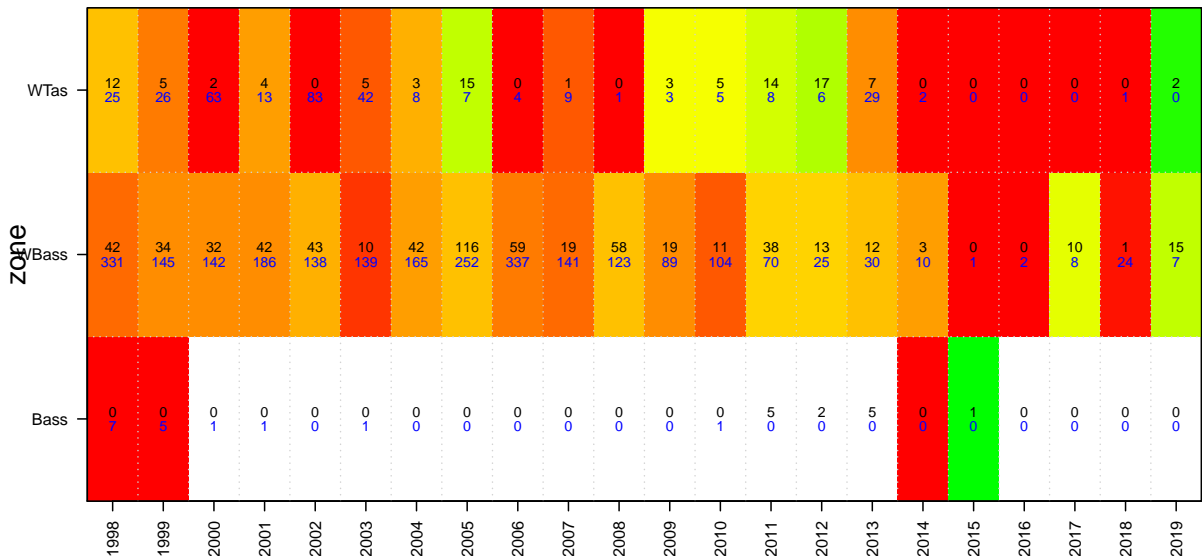
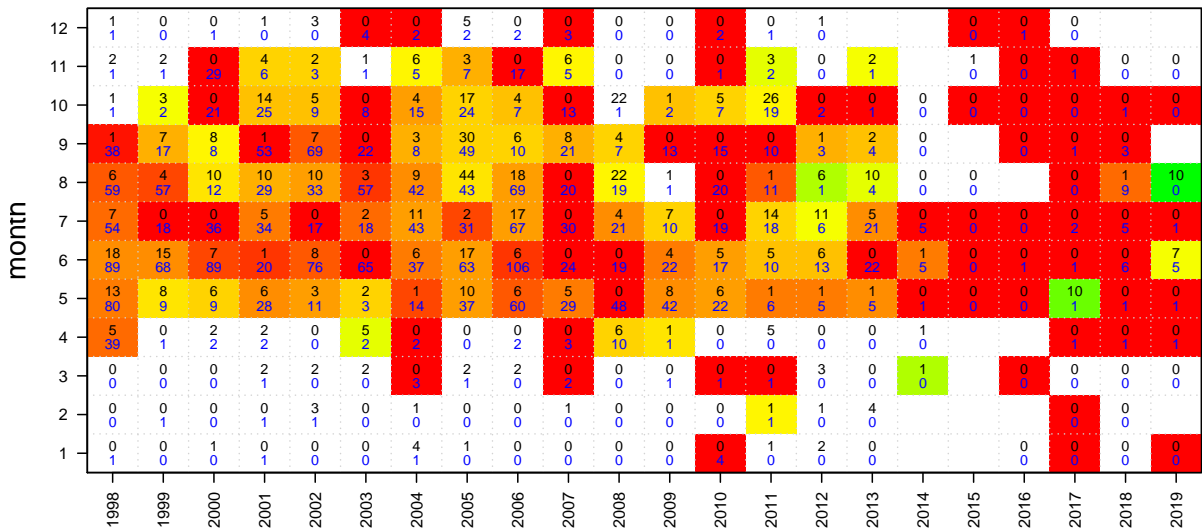
Mon Aug 10 14:56:48 2020



Blue Warehouse West

Onboard discard weight data

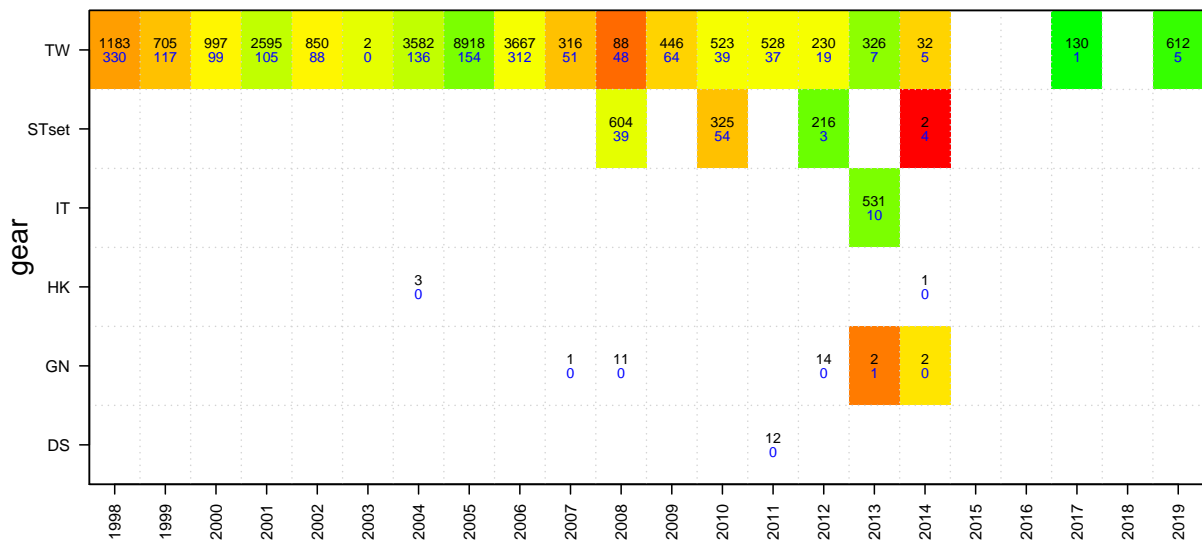
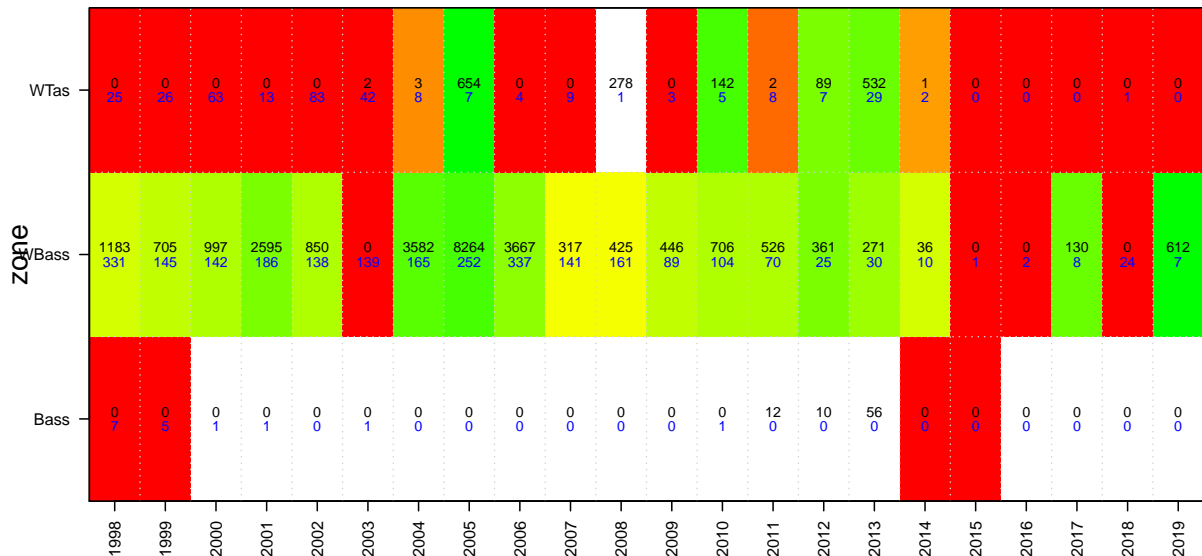
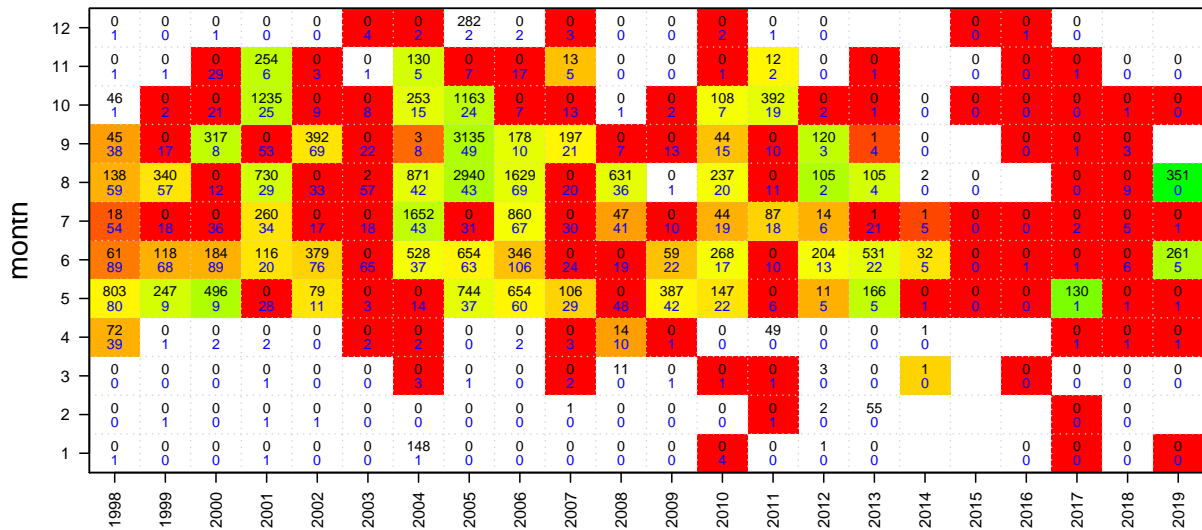
Mon Aug 10 14:56:48 2020



Blue Warehouse West

Onboard length data

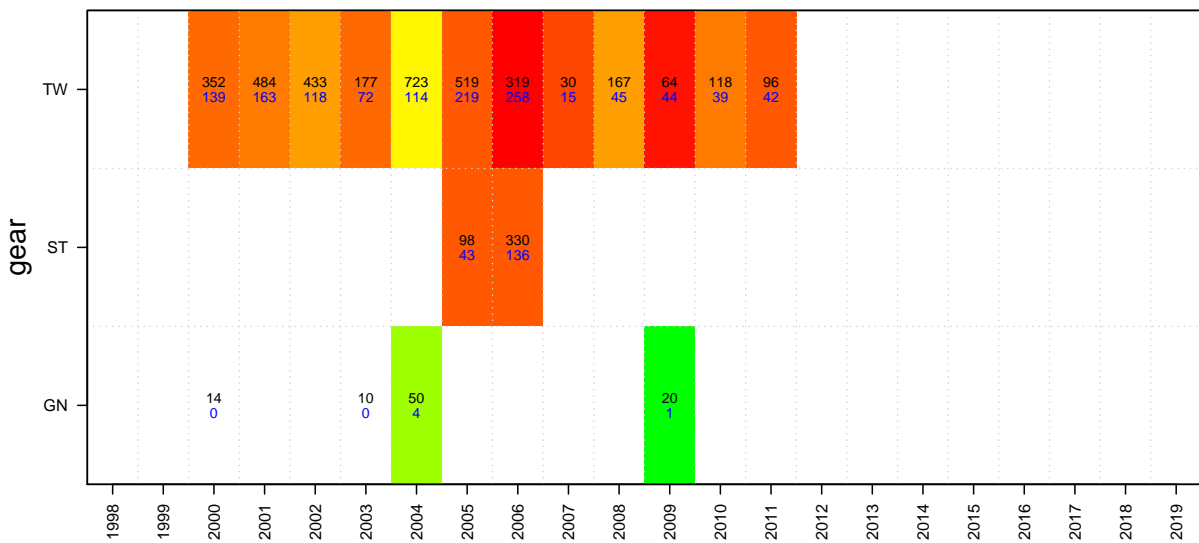
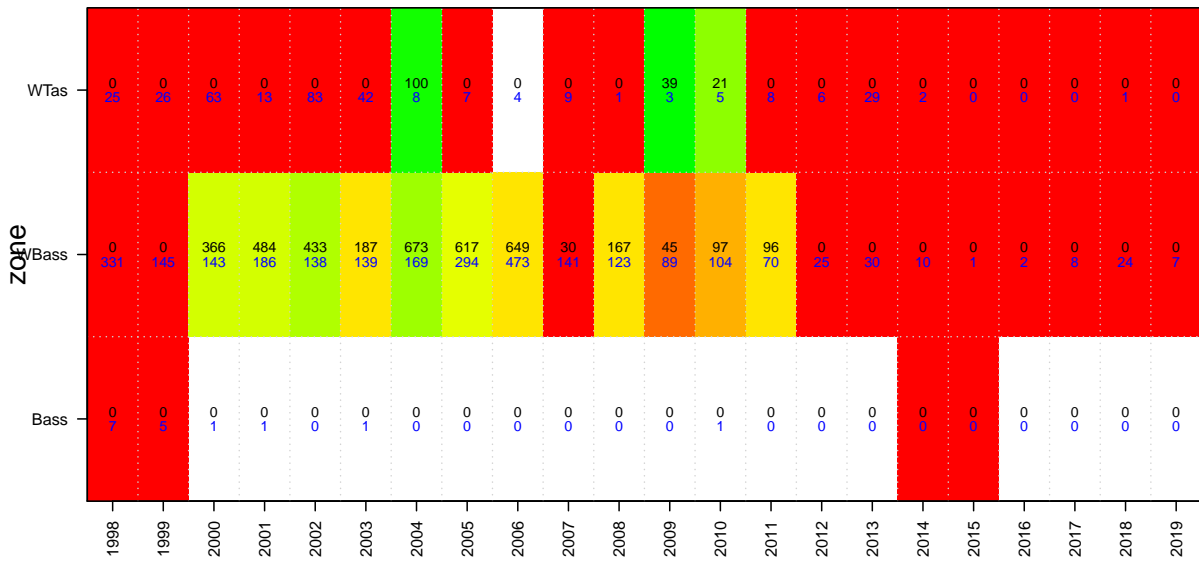
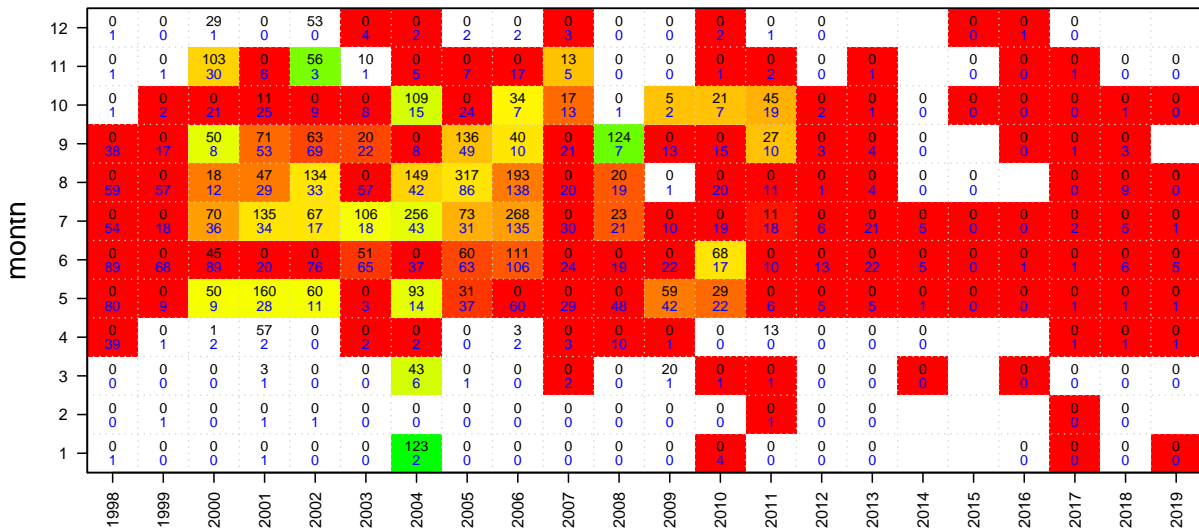
Mon Aug 10 14:56:48 2020



Blue Warehouse West

Age data

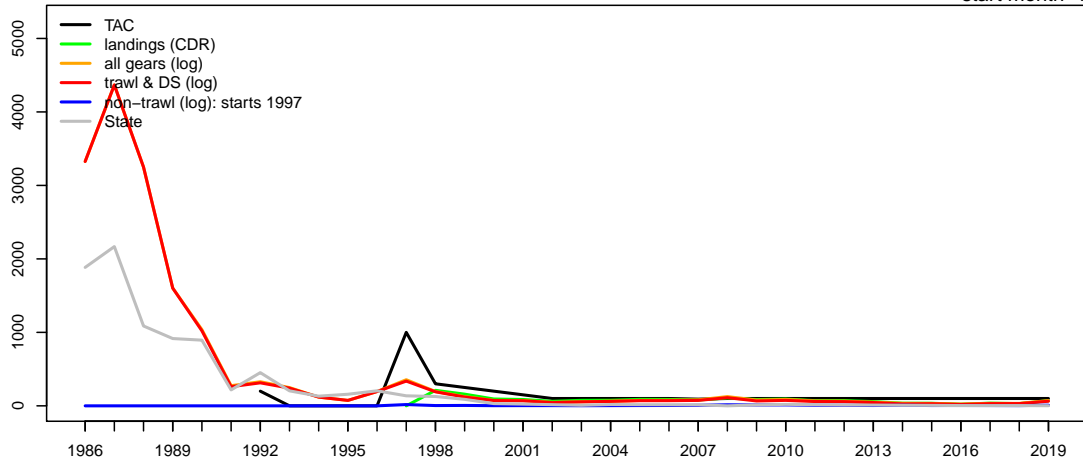
Mon Aug 10 14:56:48 2020



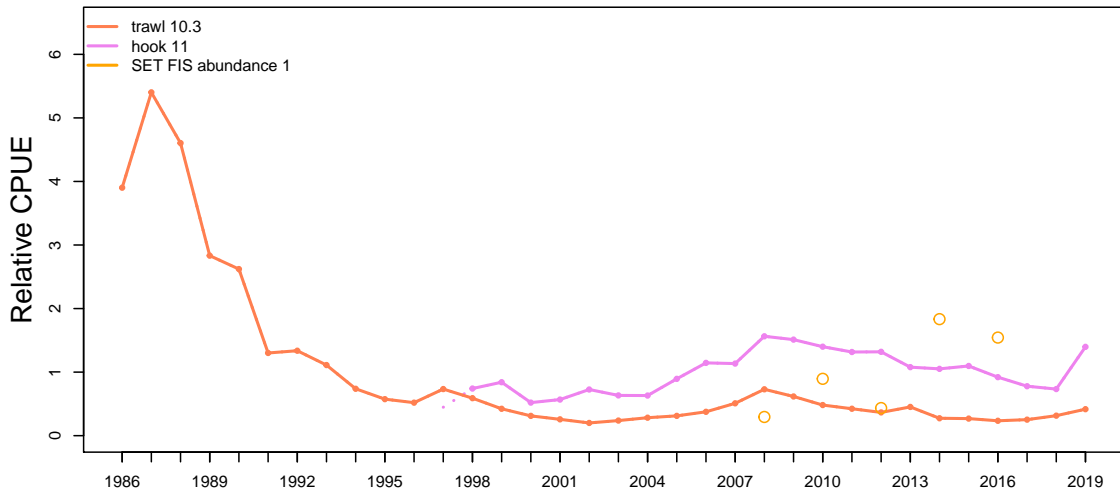
Gemfish East

TAC and landings

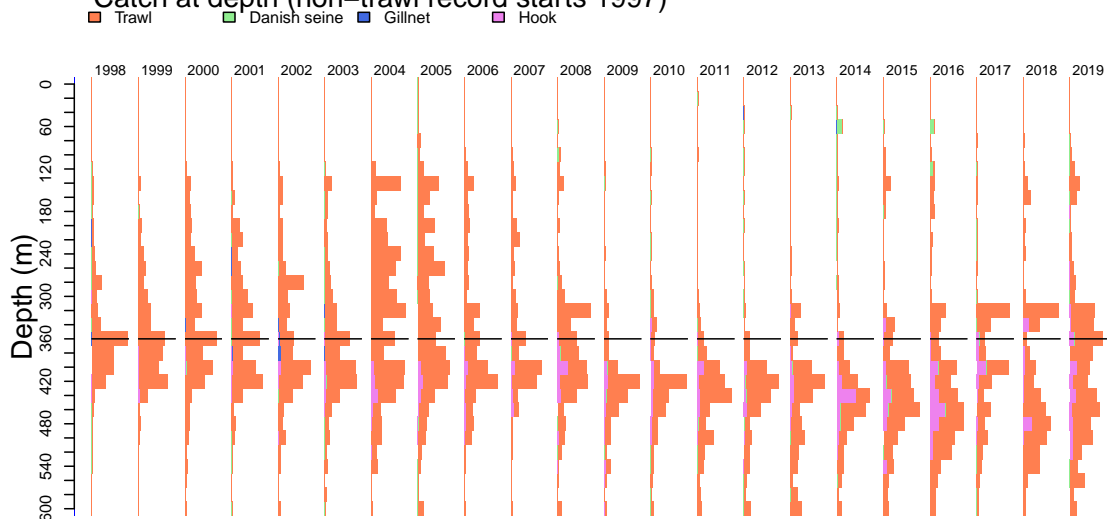
Mon Aug 10 14:56:50 2020
 region GEMEAST new unit code GEME sa code GEME
 37439002
 start month 1



Geometric mean CPUE & SET FIS abundance



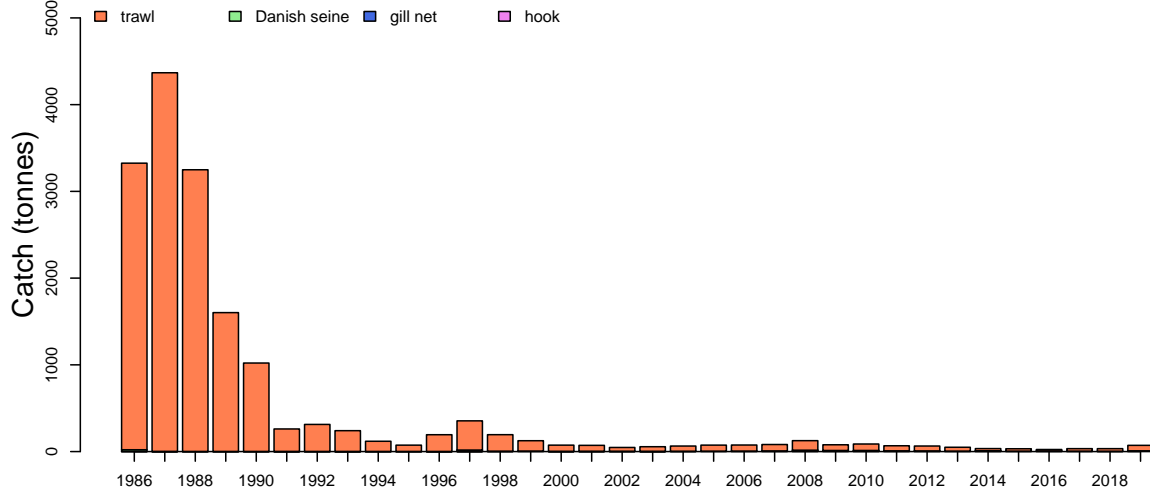
Catch at depth (non-trawl record starts 1997)



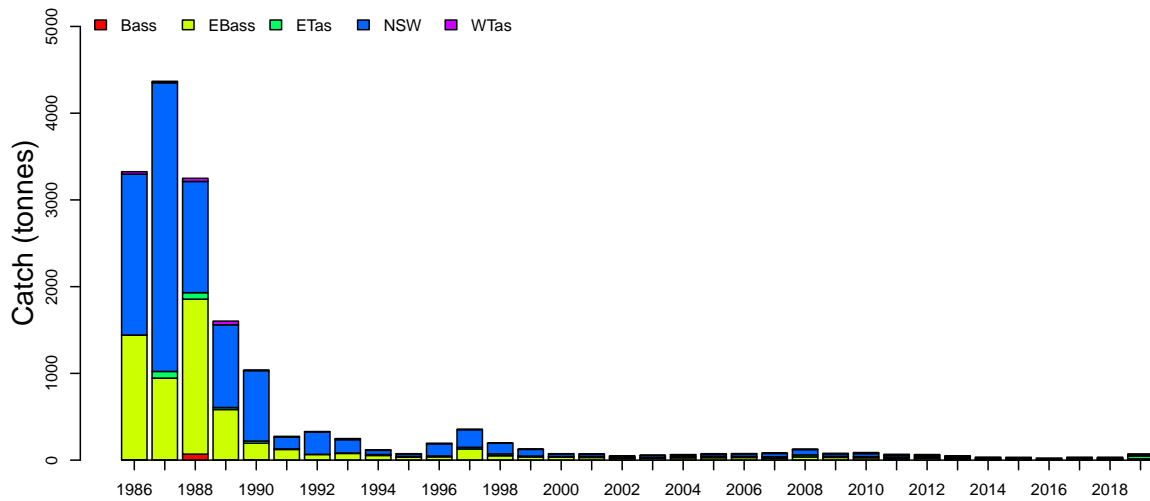
Gemfish East

Mon Aug 10 14:56:52 2020

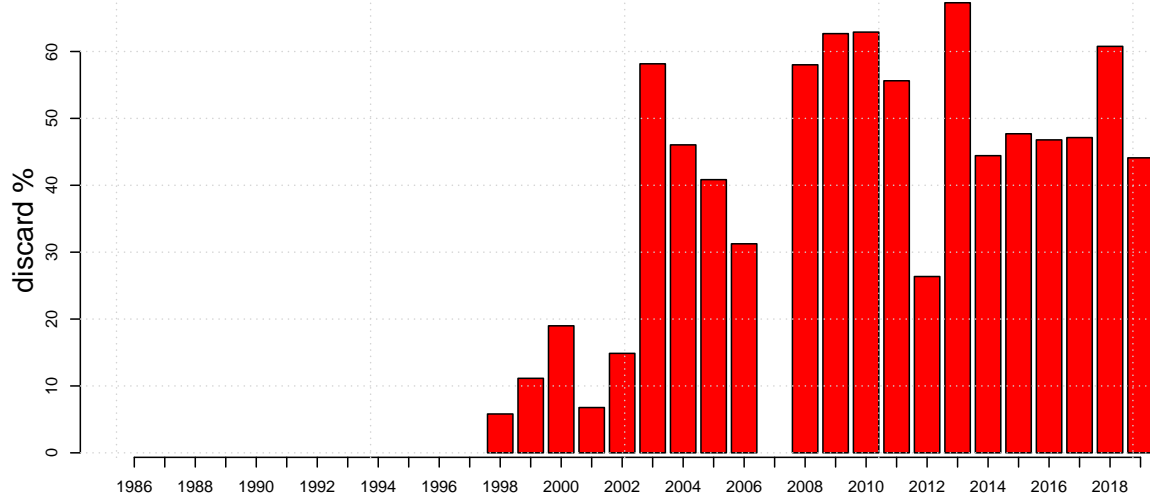
Catch by gear (non-trawl record starts 1997)



Catch by zone



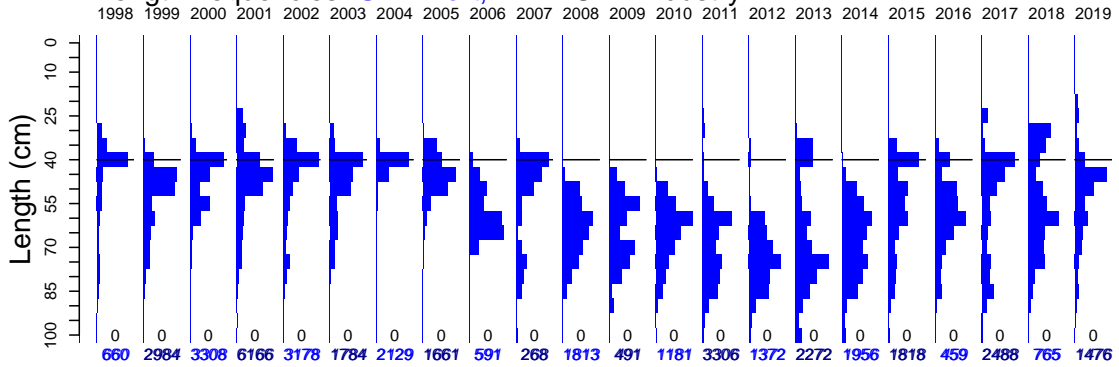
Discards



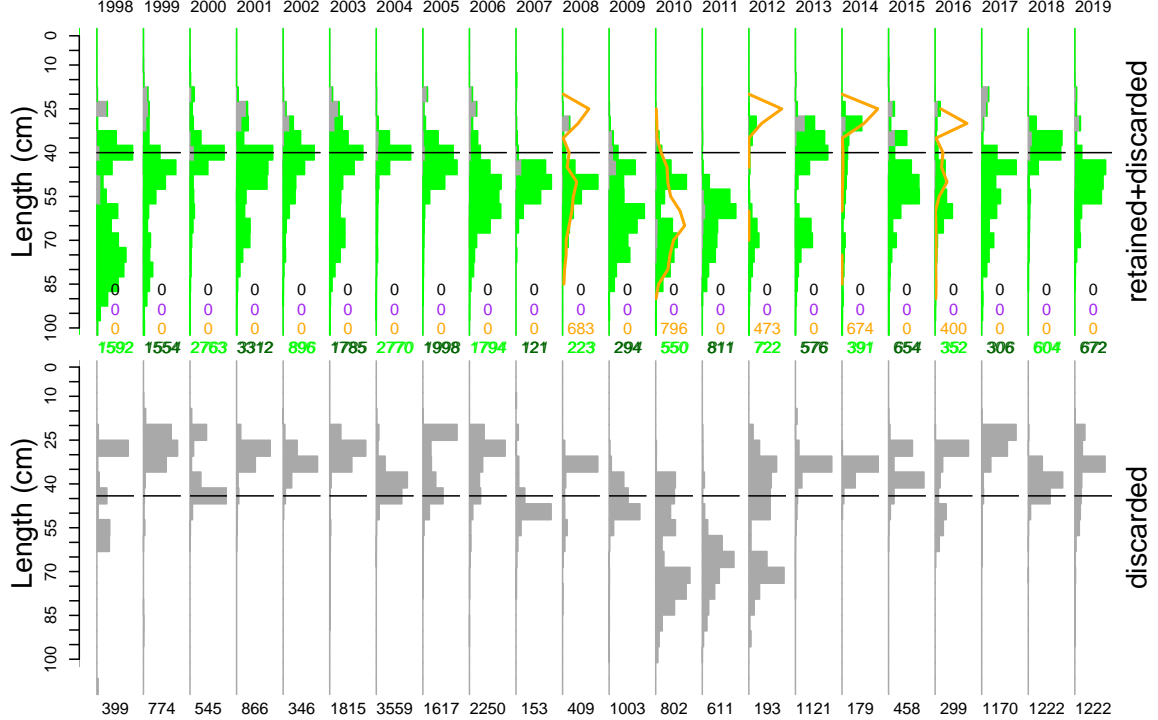
Gemfish East

Mon Aug 10 14:56:52 2020

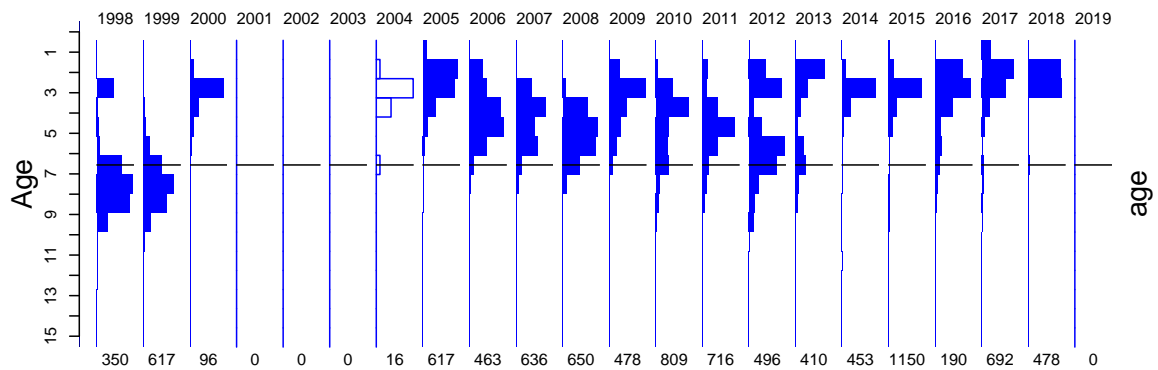
Length frequencies: ISMP Port, GAB Industry



Length frequencies: ISMP Onboard, SET FIS winter, GAB FIS, Industry



Age frequency



Gemfish East

Port length data

Mon Aug 10 14:56:53 2020

month	1998	1999	2000	2001	2002	2003	2004	2005	2006	2007	2008	2009	2010	2011	2012	2013	2014	2015	2016	2017	2018	2019
12	0	26	451	287	192	38	121	0	0	94	0	145	130	138	70	0	100	5	18	78	30	21
11	189	88	92	217	486	230	227	232	0	58	0	23	222	126	283	38	258	129	53	93	17	21
10	50	389	652	478	76	121	538	10	77	116	0	255	478	494	152	19	94	341	48	279	142	155
9	0	402	394	448	36	178	520	44	48	0	0	268	207	380	96	436	170	128	39	291	84	0
8	214	372	124	931	483	365	90	84	95	0	0	33	153	512	62	29	24	120	107	842	61	86
7	0	250	224	113	861	430	187	57	0	0	0	212	372	403	165	215	576	364	0	720	143	508
6	133	978	670	1963	137	265	30	353	0	0	659	237	374	515	72	820	662	284	187	161	176	276
5	0	371	45	851	446	28	169	221	108	0	496	83	212	308	155	281	72	105	0	49	25	129
4	0	179	22	454	130	110	186	116	205	0	566	22	82	27	100	179	0	130	7	32	39	49
3	0	70	222	182	38	0	14	107	72	0	0	21	16	60	0	102	0	13	0	0	17	15
2	74	0	225	83	256	78	67	297	0	0	92	57	16	117	75	66	0	136	0	0	11	106
1	0	116	187	163	37	8	0	140	0	0	0	0	76	226	142	87	0	63	0	0	20	110

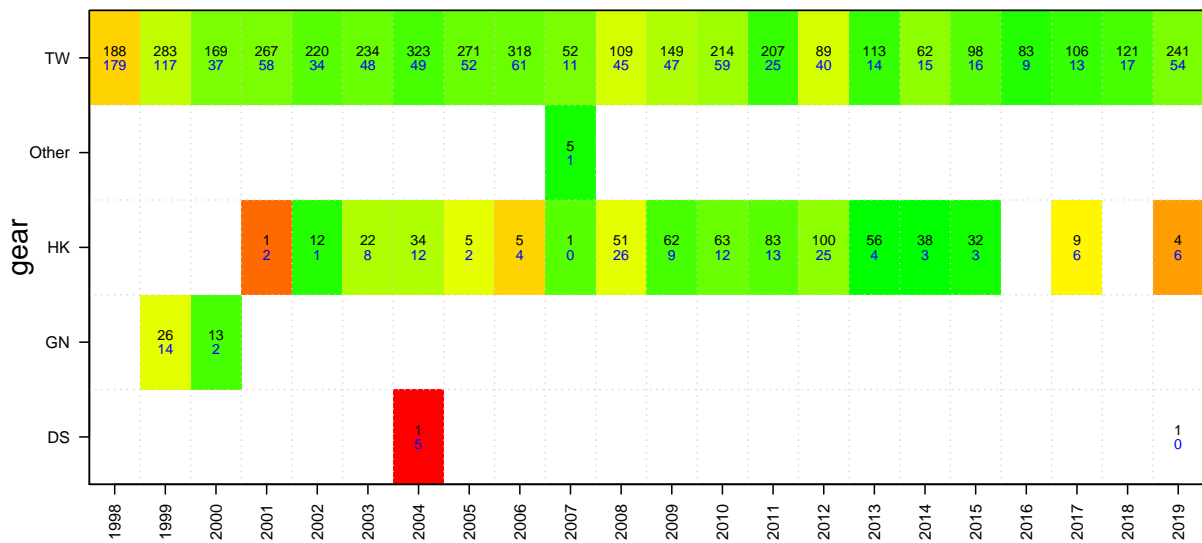
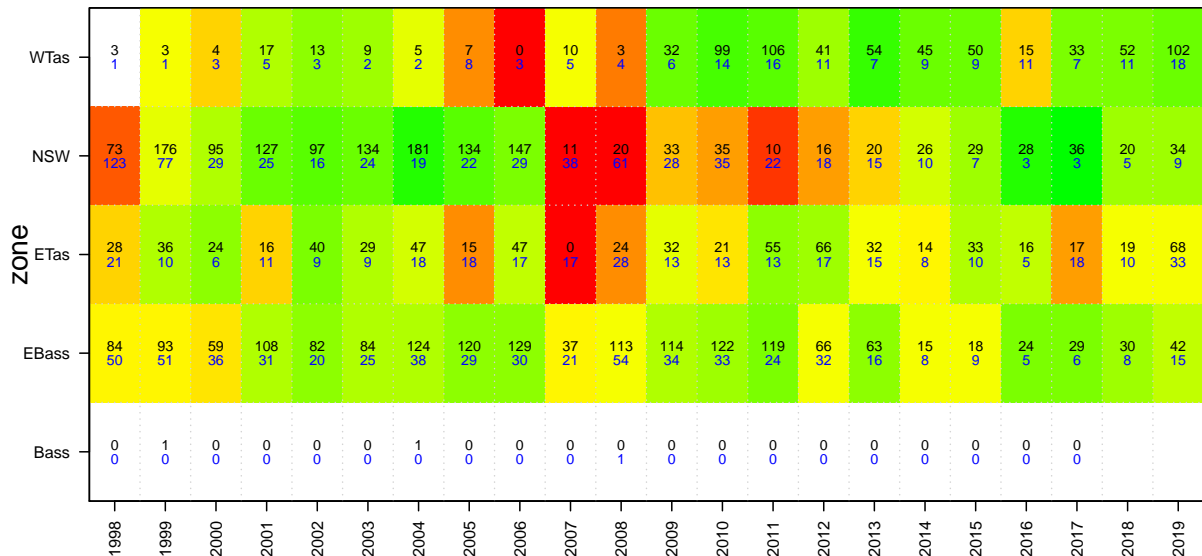
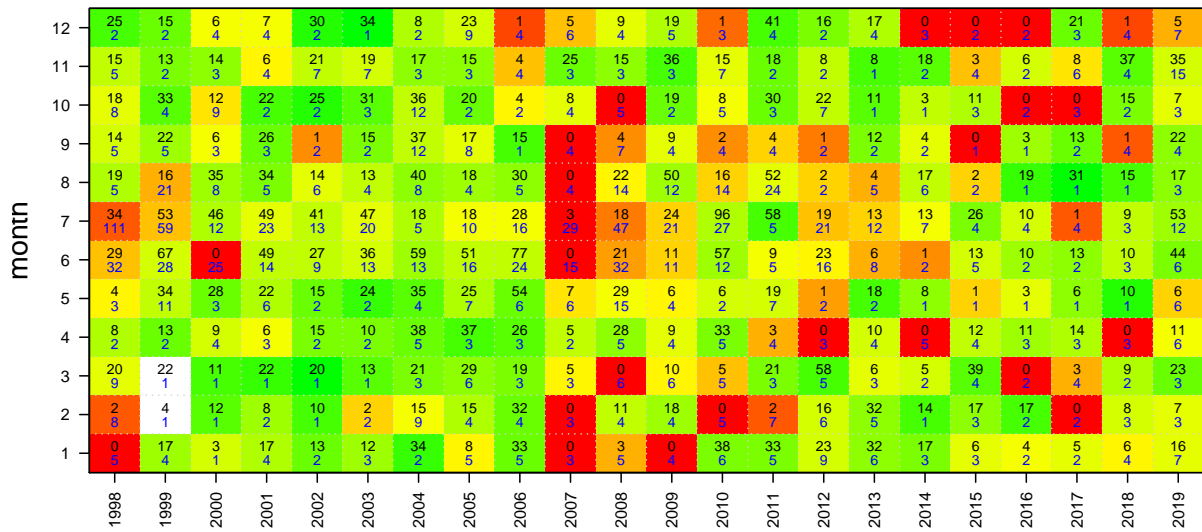
zone	1998	1999	2000	2001	2002	2003	2004	2005	2006	2007	2008	2009	2010	2011	2012	2013	2014	2015	2016	2017	2018	2019
WTas	0	0	0	0	130	0	0	0	0	27	105	13	18	0	0	0	3	0	0	0	0	0
NSW	63	357	272	2300	56	176	346	622	189	0	0	58	54	0	0	0	0	0	0	804	0	305
ETas	0	477	115	75	0	0	20	0	183	0	189	0	0	240	177	173	0	129	37	78	4	141
EBass	597	2407	2921	3795	2992	1675	1783	1039	233	241	1519	1285	2266	3066	1195	2099	1953	1689	422	1663	761	1030
Bass	0	0	0	0	0	0	0	0	0	0	0	0	0	0	0	0	0	0	0	0	0	0

gear	1998	1999	2000	2001	2002	2003	2004	2005	2006	2007	2008	2009	2010	2011	2012	2013	2014	2015	2016	2017	2018	2019
TW	660	3223	3253	6118	3041	1851	2146	1661	581	237	1505	1356	2280	2829	1209	2162	1956	1818	459	2531	765	1344
Other										31	308		58	469	163	110						84
HK							3		24													
GN		18	55	52	137								8									
DS																				14		48

Gemfish East

Onboard discard weight data

Mon Aug 10 14:56:53 2020



Gemfish East

Onboard length data

Mon Aug 10 14:56:53 2020

month	1998	1999	2000	2001	2002	2003	2004	2005	2006	2007	2008	2009	2010	2011	2012	2013	2014	2015	2016	2017	2018	2019
12	180 2	79 2	134 4	33 4	129 2	323 1	58 2	241 9	0 4	102 6	0 3	150 5	0 3	129 4	103 2	390 4	0 3	0 2	0 3	351 3	0 4	109 7
11	0 8	37 2	221 3	64 4	40 7	115 5	86 3	168 3	66 4	102 3	286 3	297 2	14 6	48 3	39 2	71 1	198 2	0 3	60 2	74 6	271 4	312 15
10	36 8	272 4	646 9	292 2	140 2	250 2	573 6	139 2	69 2	145 4	0 0	117 2	29 5	215 3	144 4	144 1	67 1	95 3	0 2	0 3	37 2	76 3
9	18 5	87 5	8 3	300 3	0 3	99 2	819 12	321 8	358 1	0 4	31 11	134 4	91 4	62 4	218 4	131 2	0 3	0 3	0 3	6 2	15 4	97 4
8	238 5	34 21	826 8	188 5	72 6	232 4	610 8	209 4	121 5	0 1	624 17	238 10	699 27	387 24	249 2	9 5	516 11	0 3	400 1	281 1	611 1	101 3
7	190 111	748 59	892 12	2066 23	463 13	1463 20	446 5	170 10	582 16	0 0	178 47	240 21	636 27	71 5	386 21	66 12	422 7	196 4	76 1	0 3	90 3	195 12
6	225 32	745 28	0 29	799 14	313 9	730 13	1272 13	881 16	1912 24	0 15	87 18	25 11	155 12	16 5	105 16	20 8	4 5	303 2	168 2	125 2	60 3	395 6
5	0 3	165 11	198 3	86 6	34 2	224 2	695 4	586 7	452 6	16 6	10 11	22 4	85 2	104 5	0 2	44 2	43 1	5 1	9 1	118 1	317 1	151 6
4	81 2	9 1	96 4	47 3	9 2	107 5	602 3	439 3	181 3	63 2	57 3	0 4	193 5	0 3	0 4	0 5	82 4	91 3	373 3	0 3	100 6	
3	1029 9	45 1	150 1	136 3	0 3	41 1	379 3	53 4	80 3	111 3	0 0	116 6	0 0	145 5	117 3	270 2	24 4	192 2	0 3	115 2	15 3	395 3
2	0 4	36 1	64 1	9 2	0 3	0 3	258 9	237 4	152 4	0 3	126 4	0 0	0 0	0 0	31 6	315 10	21 7	203 2	208 3	0 3	303 3	27 3
1	0 5	109 4	8 1	138 4	32 2	0 2	534 2	151 5	51 5	0 3	2 0	0 0	245 6	263 4	0 0	118 6	4 3	9 3	20 2	40 2	21 4	0 4

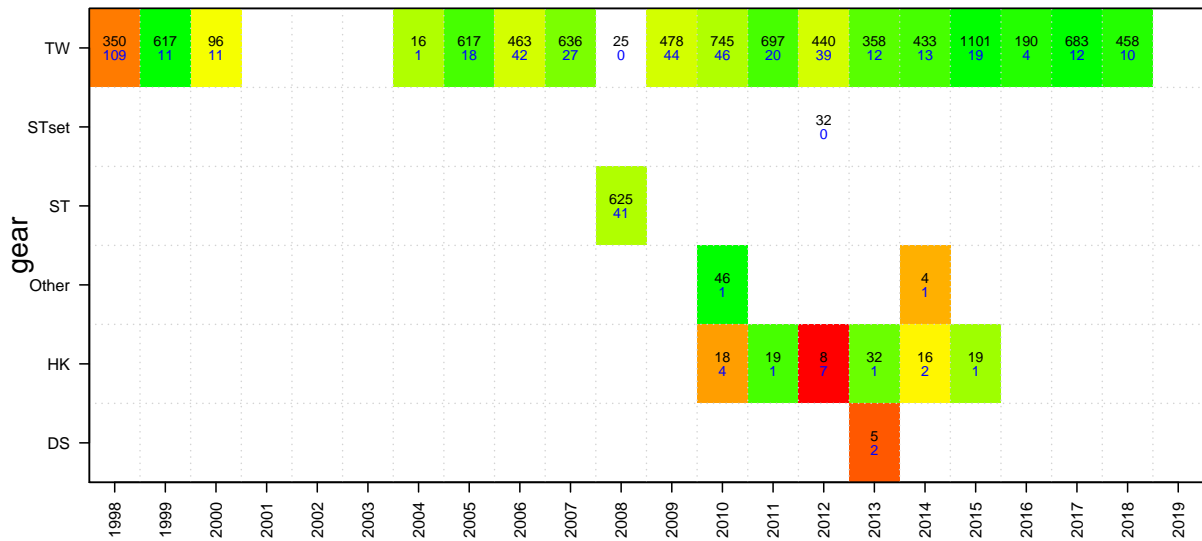
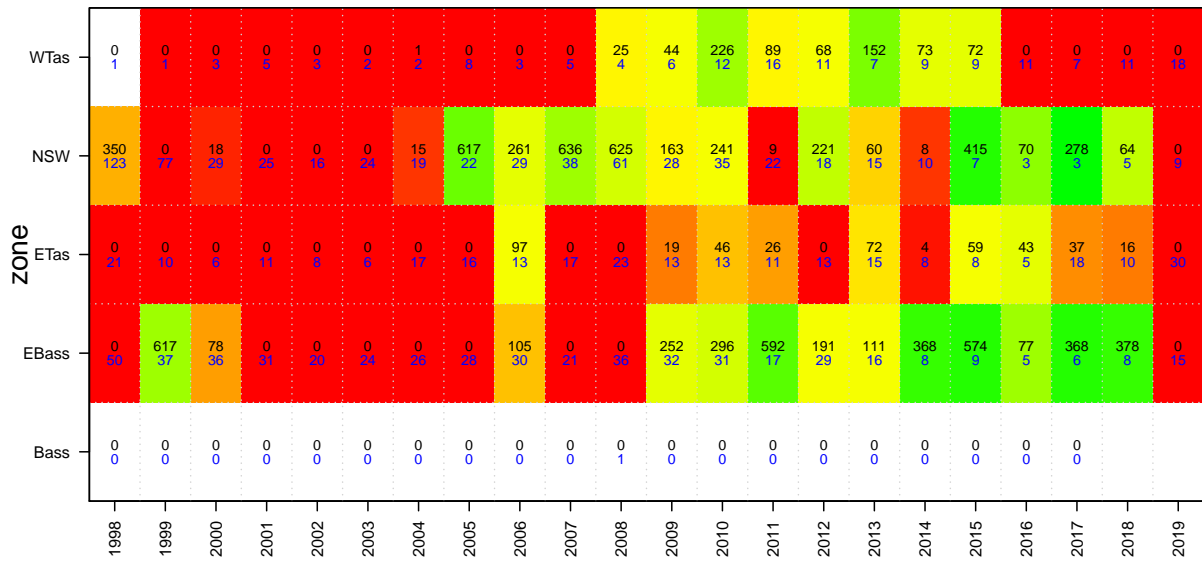
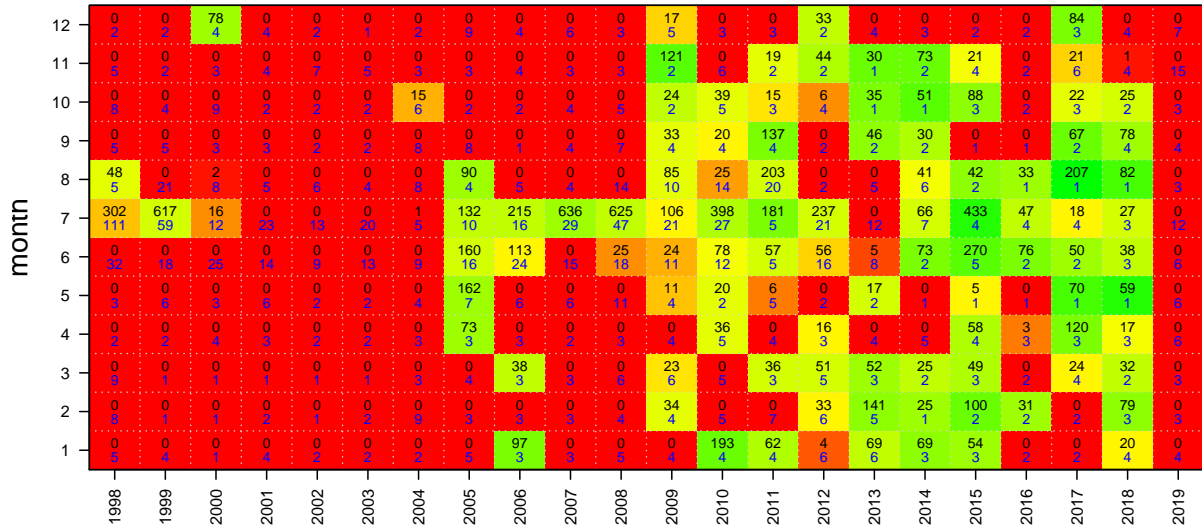
zone	1998	1999	2000	2001	2002	2003	2004	2005	2006	2007	2008	2009	2010	2011	2012	2013	2014	2015	2016	2017	2018	2019	
WTas	0 1	0 1	0 3	0 8	0 3	0 2	3 0	0 8	0 3	32 5	8 4	149 6	280 14	378 16	83 11	393 7	92 9	121 9	242 11	49 7	311 11	576 18	
NSW	608 123	1337 77	1878 29	2113 25	709 16	2536 24	3491 19	1374 22	1986 29	5 38	884 65	529 28	1127 48	9 22	983 19	75 15	723 14	512 7	449 3	596 3	285 5	348 9	
ETas	1177 21	190 10	338 6	212 11	48 8	52 6	547 18	6 16	123 17	0 17	80 23	39 13	86 13	334 11	129 13	160 19	87 8	229 9	156 5	214 18	15 10	335 30	
EBass	212 50	839 51	1027 36	1833 31	475 20	996 24	2291 33	2215 29	1915 30	502 21	429 38	622 32	654 31	719 22	197 29	950 16	397 8	215 9	185 5	624 6	1129 8	699 15	
Bass	0 0	0 0	0 0	0 0	0 0	0 0	0 0	0 0	0 0	0 0	0 1	0 0	0 0	0 0	0 0	0 0	0 0	8 0	0 0	0 0			

gear	1998	1999	2000	2001	2002	2003	2004	2005	2006	2007	2008	2009	2010	2011	2012	2013	2014	2015	2016	2017	2018	2019	
TW	1997 161	2278 115	3222 33	4157 54	1213 29	3531 41	6134 46	3587 49	4019 57	539 8	683 35	1337 38	1269 53	1296 23	712 32	1502 14	597 12	976 12	632 6	1473 8	1740 13	1958 44	
STset											681 18		796 17		473 2		674 7		400 1				
HK				1 3	19 1	53 5	198 12	8 2	5 3		37 2	2 2	82 8	144 6	207 21	74 4	28 3	101 3		10 6			
GN		88 14	21 2													2 4							
DS																		8 0					

Gemfish East

Age data

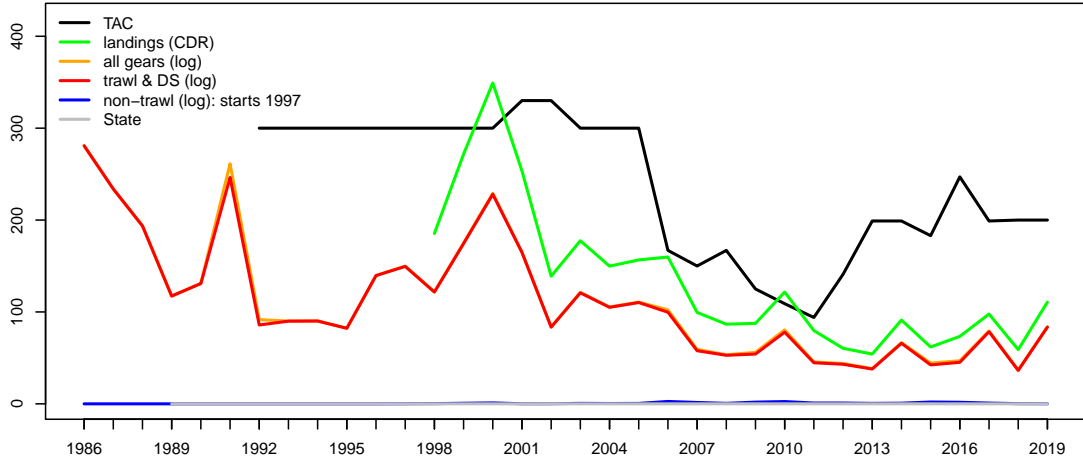
Mon Aug 10 14:56:53 2020



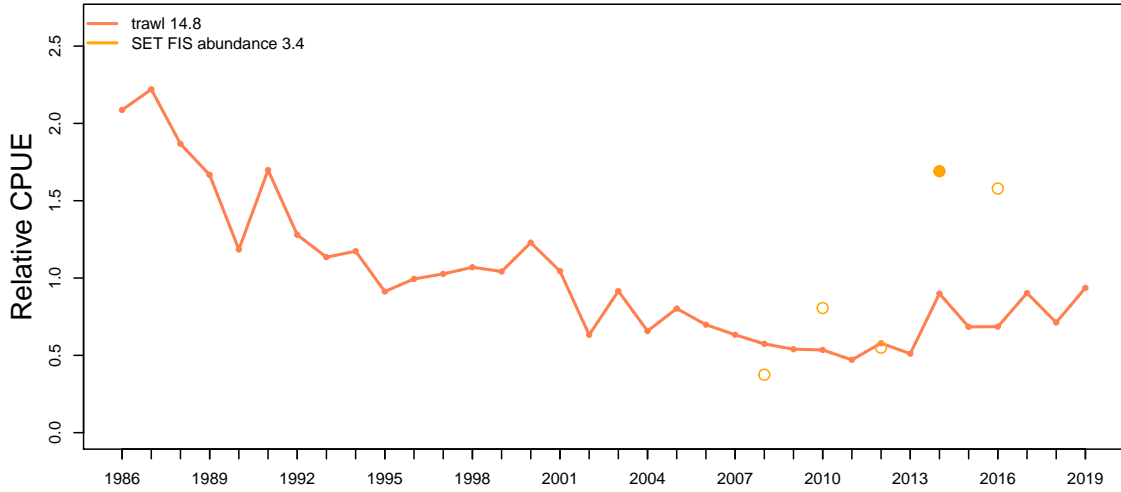
Gemfish West

TAC and landings

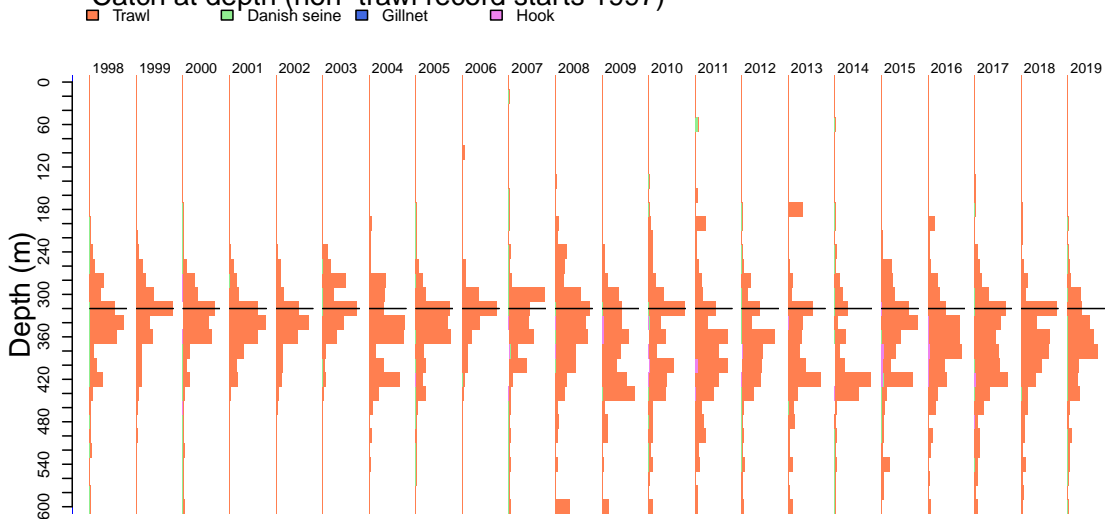
Mon Aug 10 14:56:54 2020
 region GEMWESTnew unit code GEMW sa code GEMW
 37439002
 start month 1



Geometric mean CPUE & SET FIS abundance



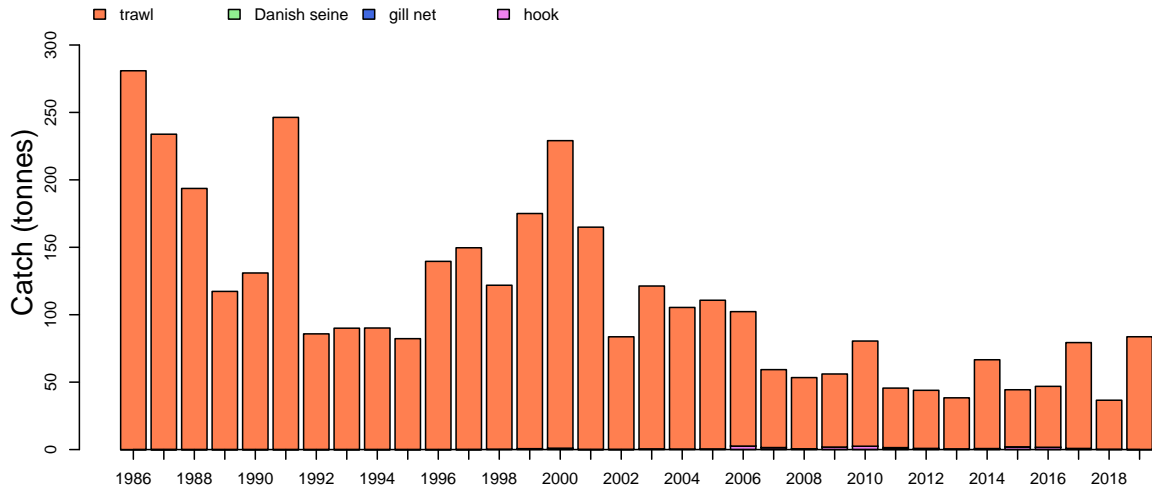
Catch at depth (non-trawl record starts 1997)



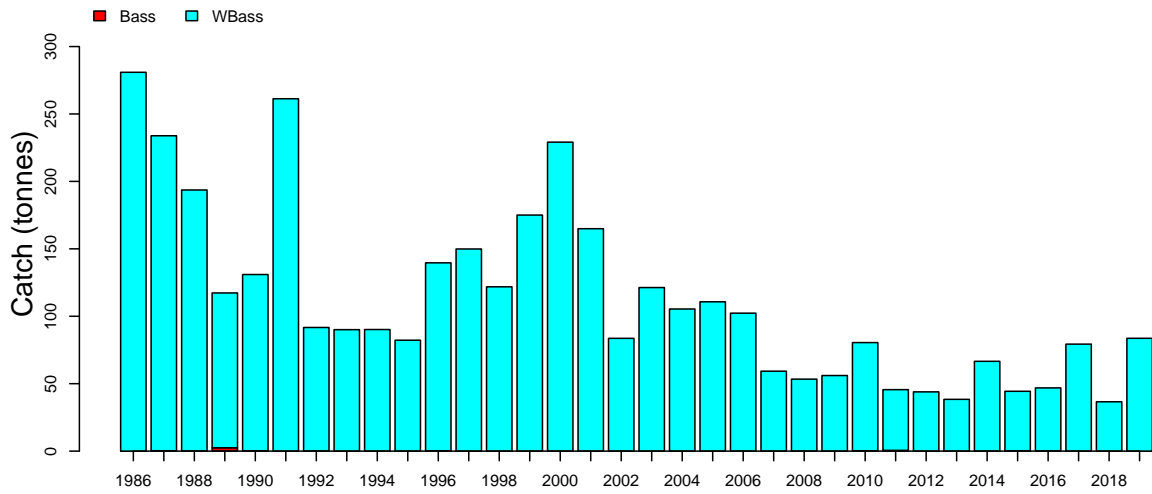
Gemfish West

Mon Aug 10 14:56:55 2020

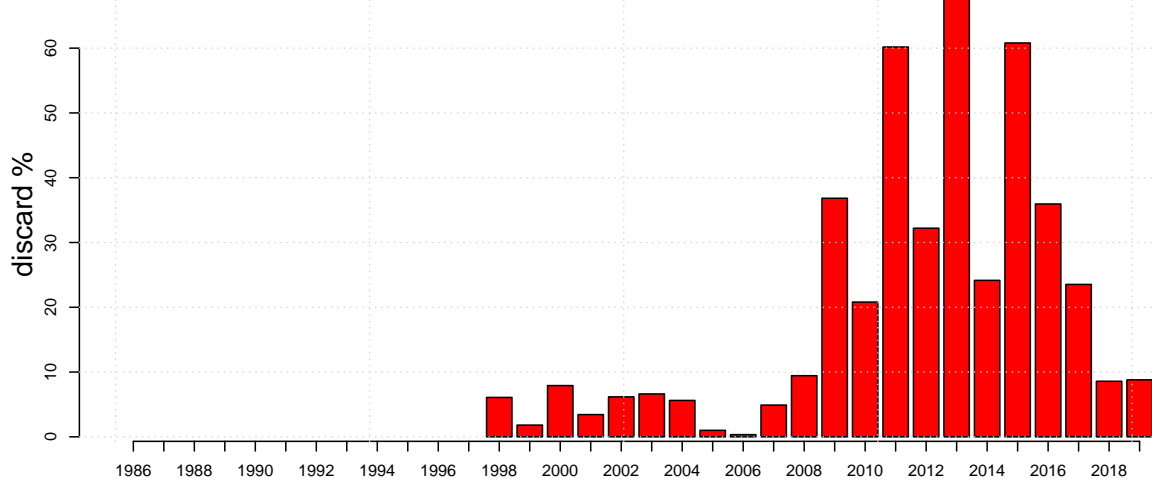
Catch by gear (non-trawl record starts 1997)



Catch by zone



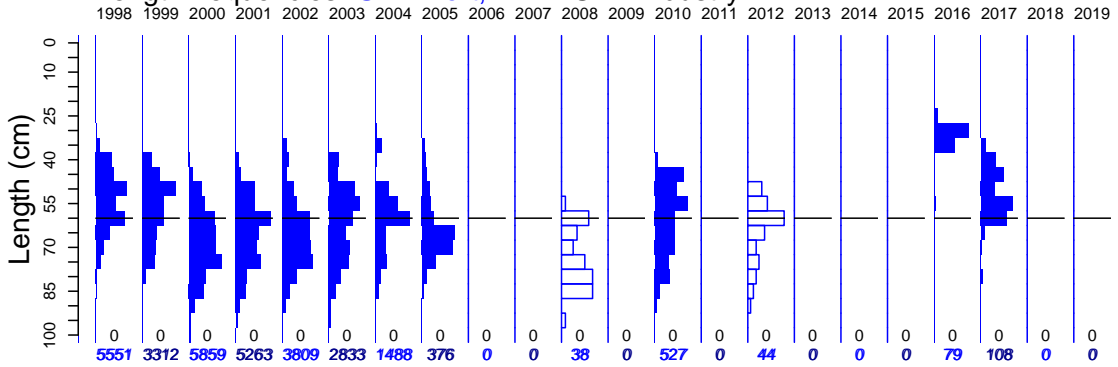
Discards



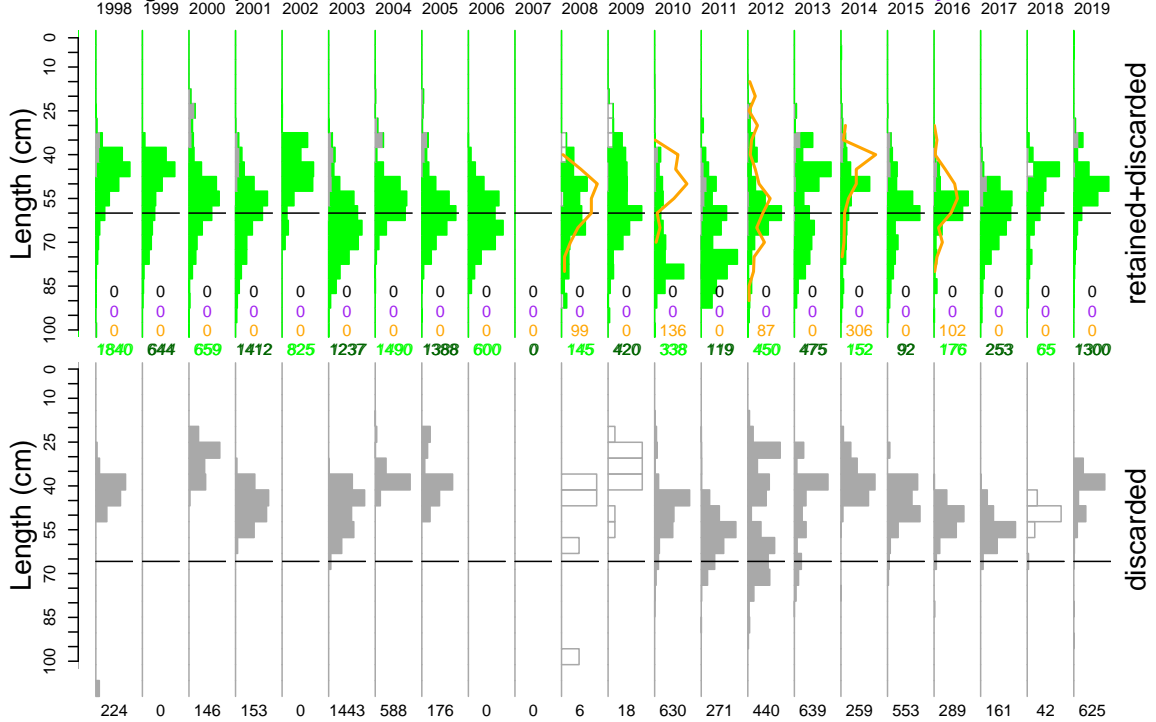
Gemfish West

Mon Aug 10 14:56:55 2020

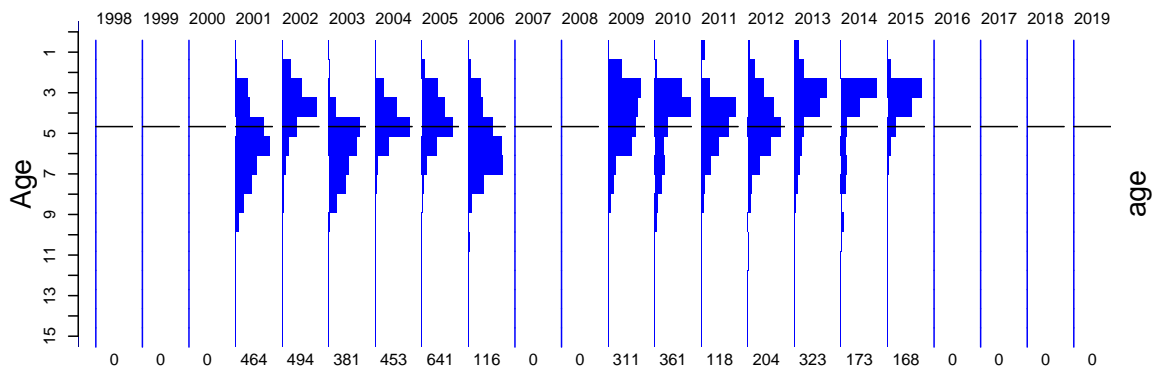
Length frequencies: ISMP Port, GAB Industry



Length frequencies: ISMP Onboard, SET FIS winter, GAB FIS, Industry



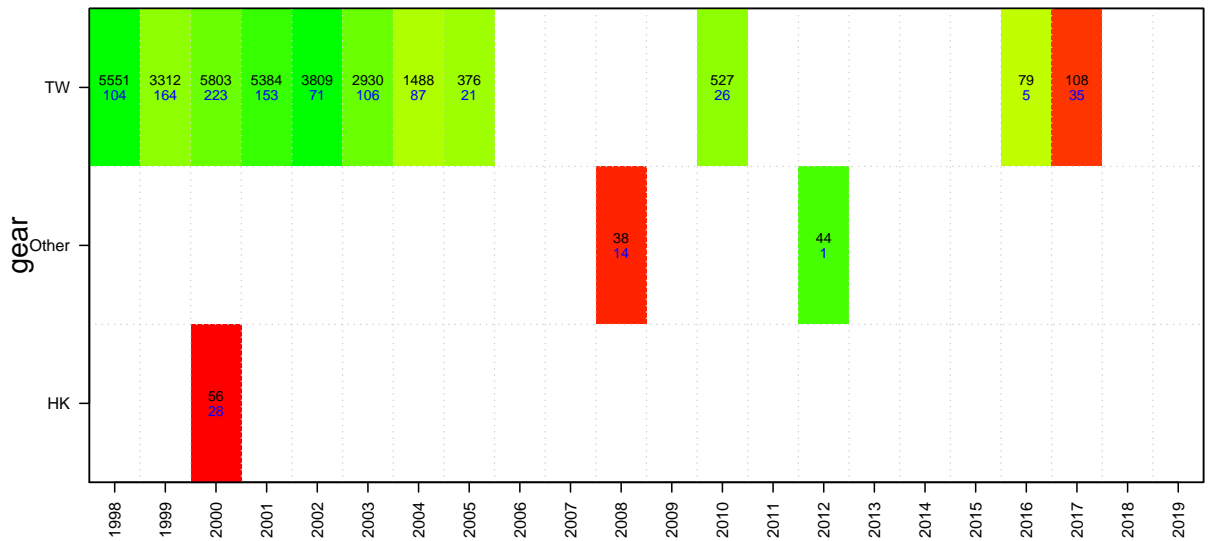
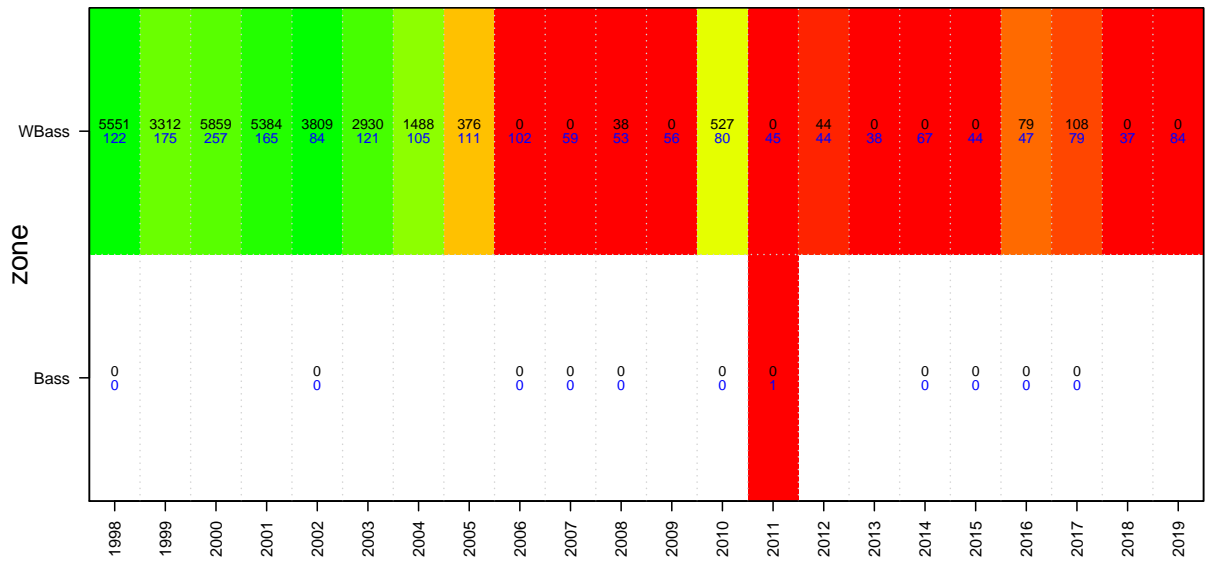
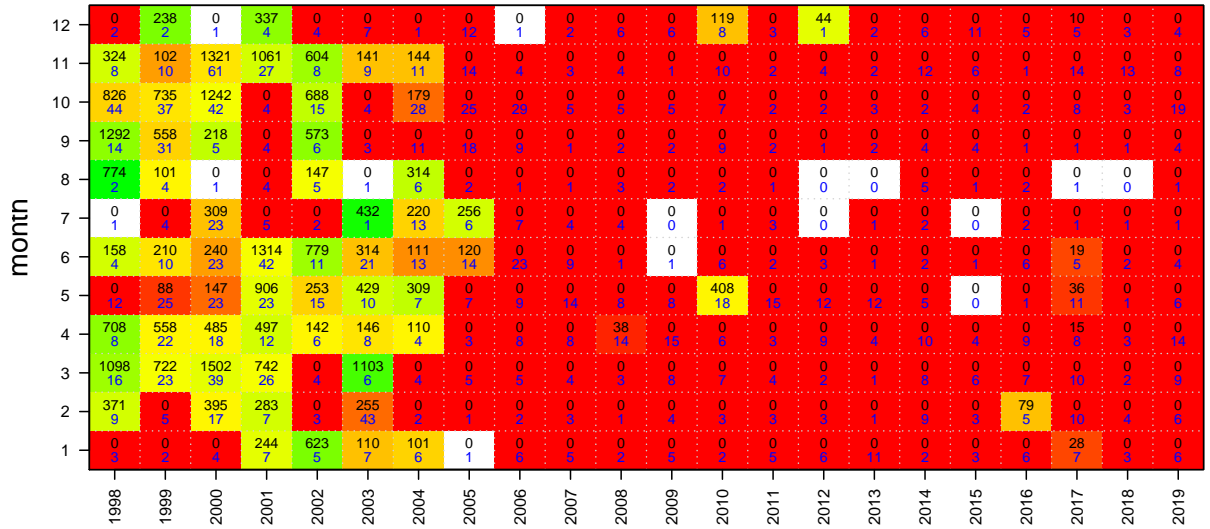
Age frequency



Gemfish West

Port length data

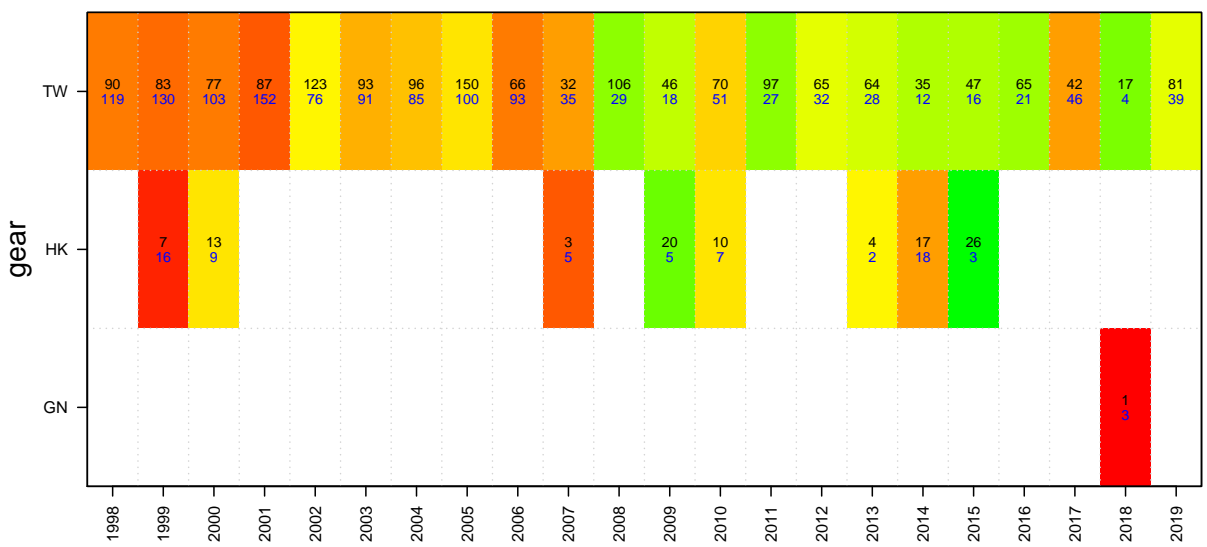
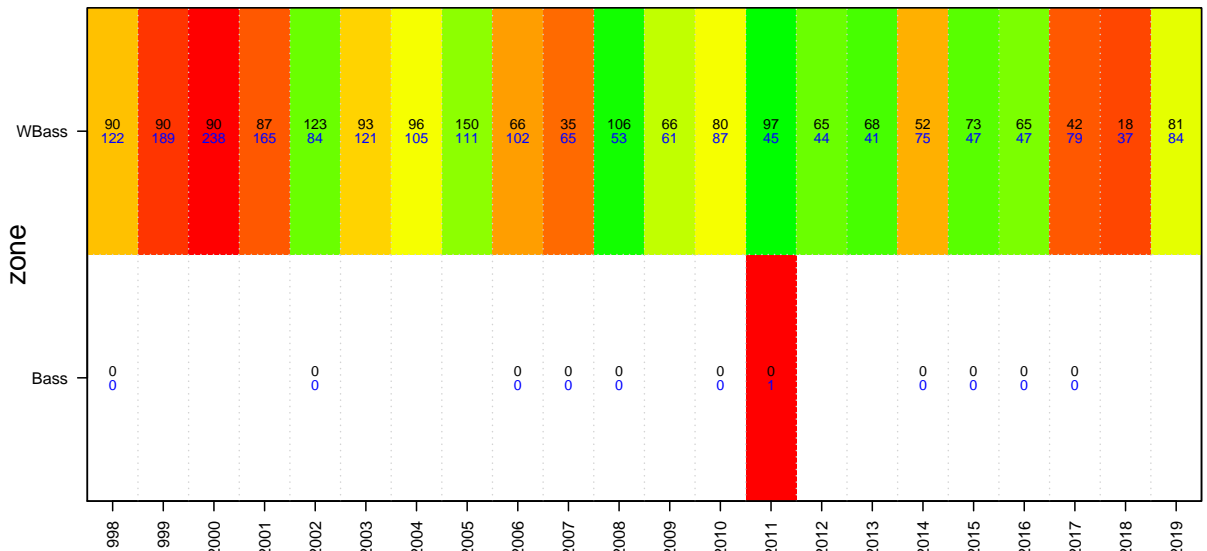
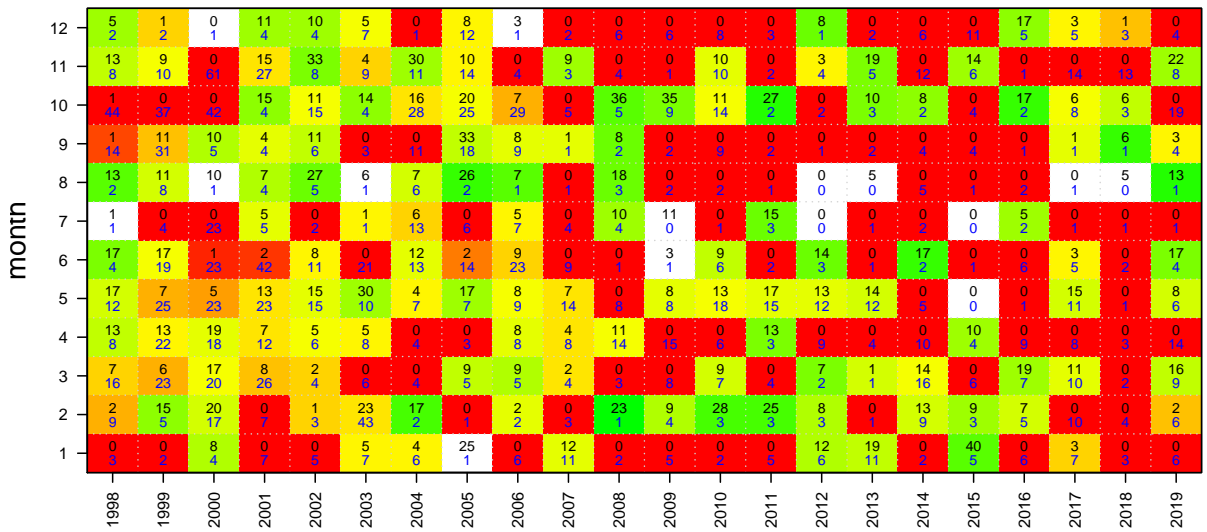
Mon Aug 10 14:56:55 2020



Gemfish West

Onboard discard weight data

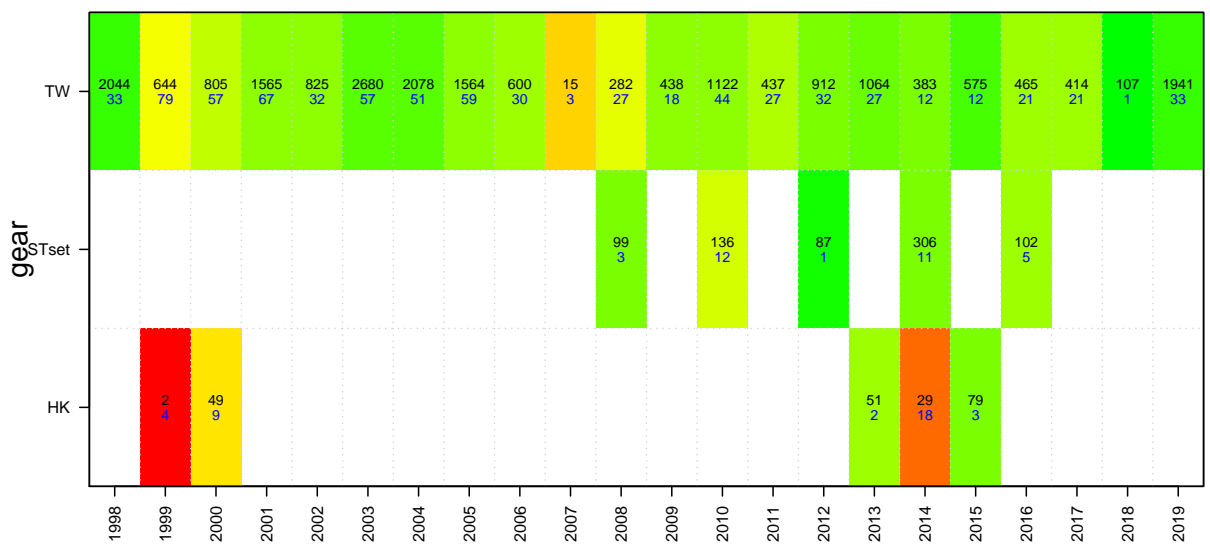
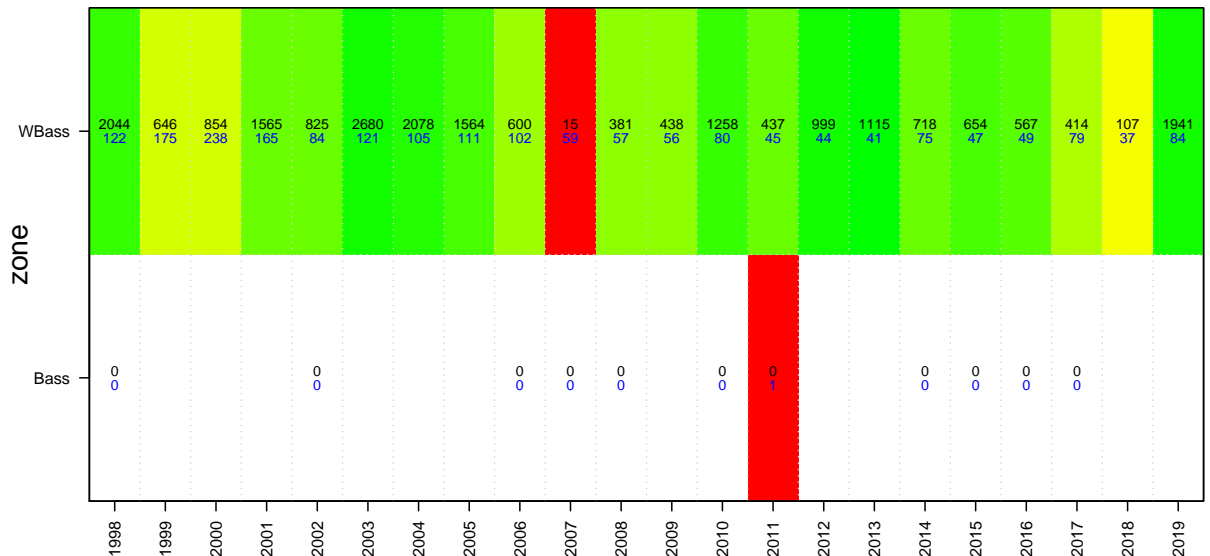
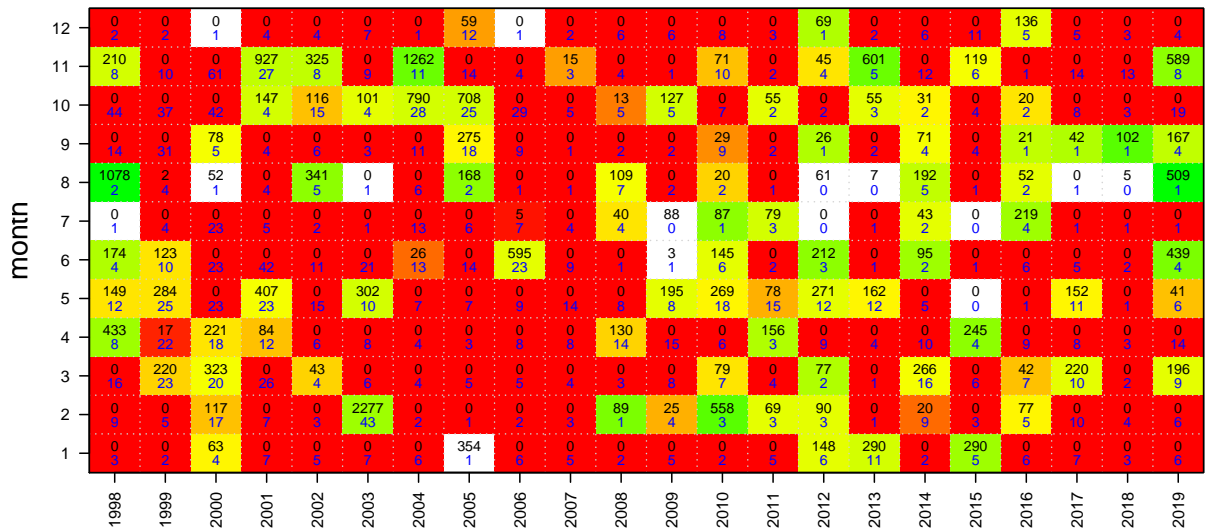
Mon Aug 10 14:56:55 2020



Gemfish West

Onboard length data

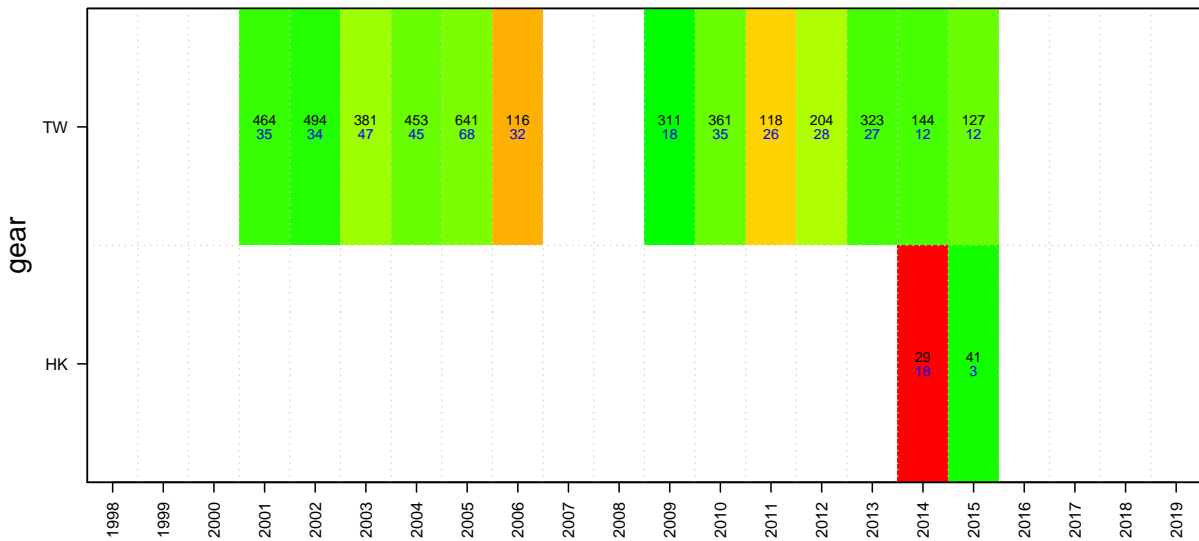
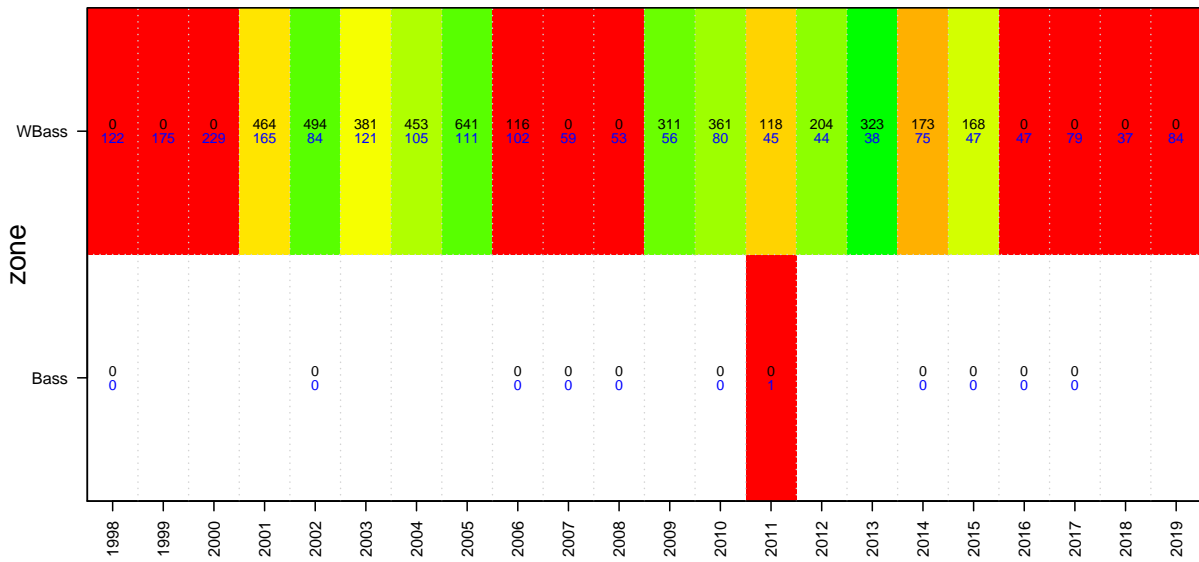
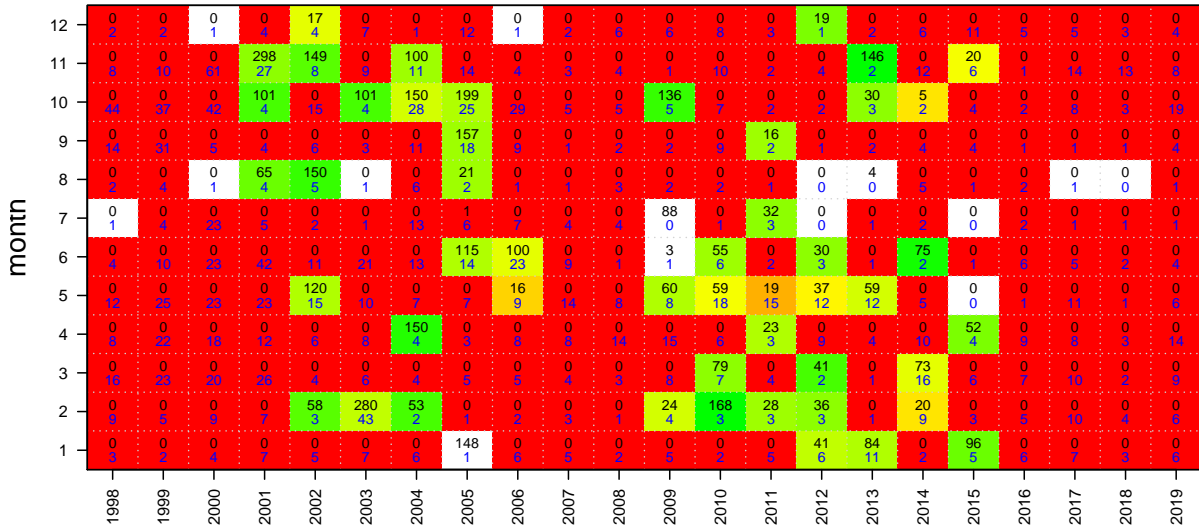
Mon Aug 10 14:56:55 2020



Gemfish West

Age data

Mon Aug 10 14:56:55 2020

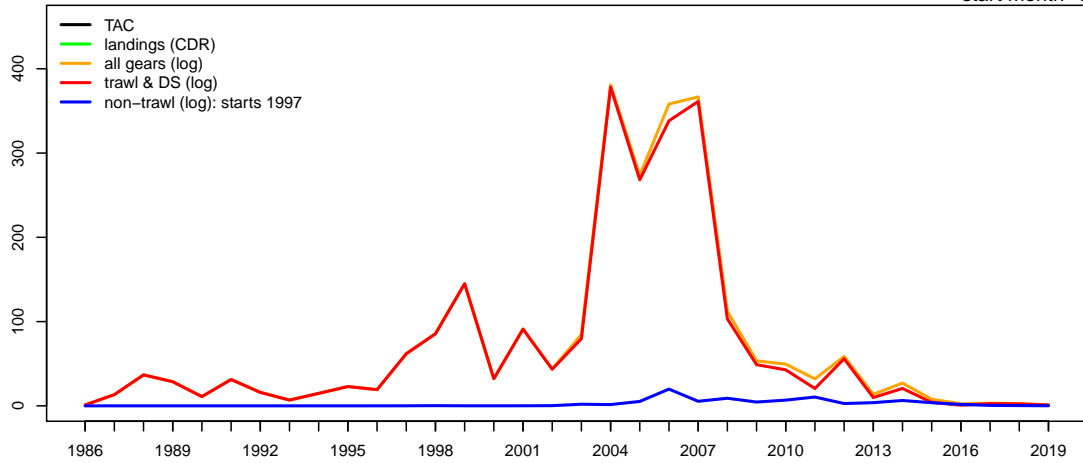


Gemfish GAB

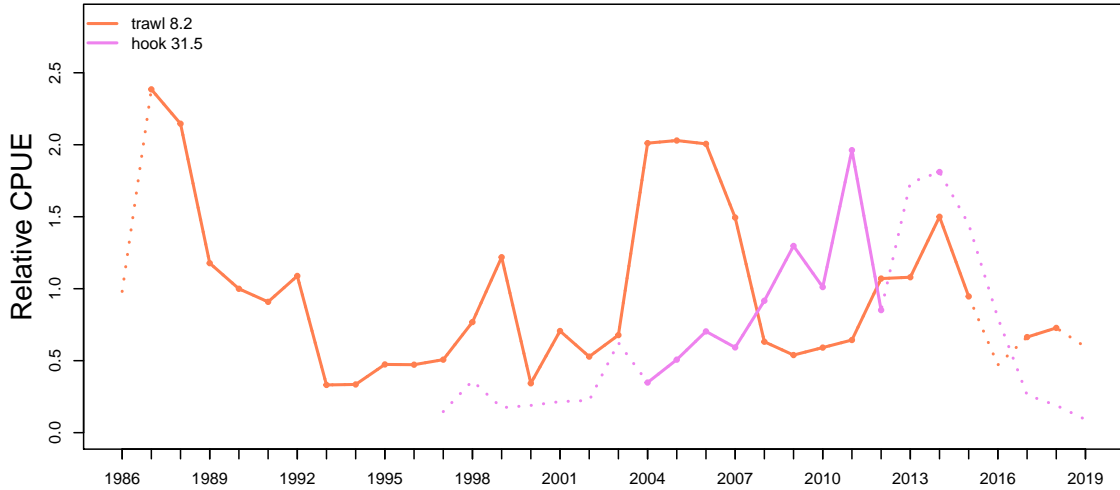
Mon Aug 10 14:56:55 2020
region GEMGAB unit code GEMG sa code GEMG

TAC and landings

start month 1

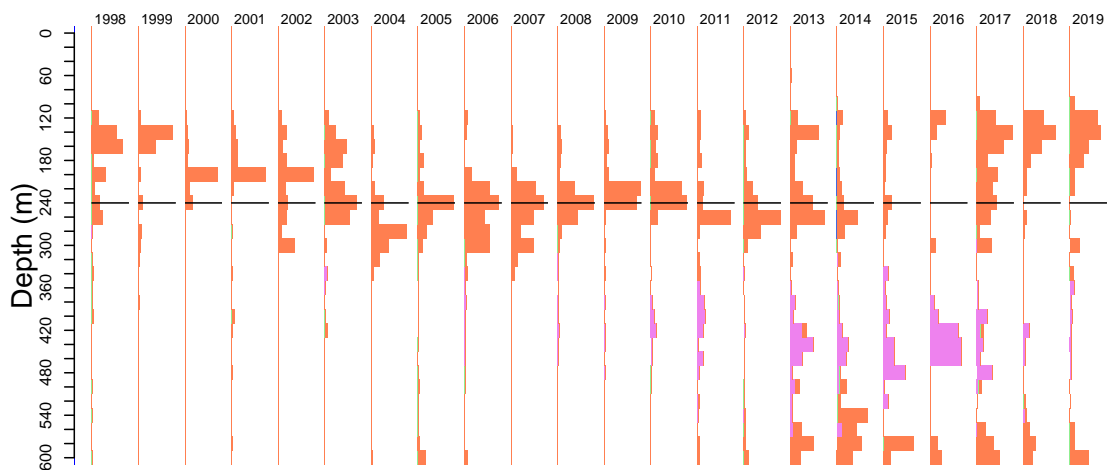


Geometric mean CPUE & SET FIS abundance



Catch at depth (non-trawl record starts 1997)

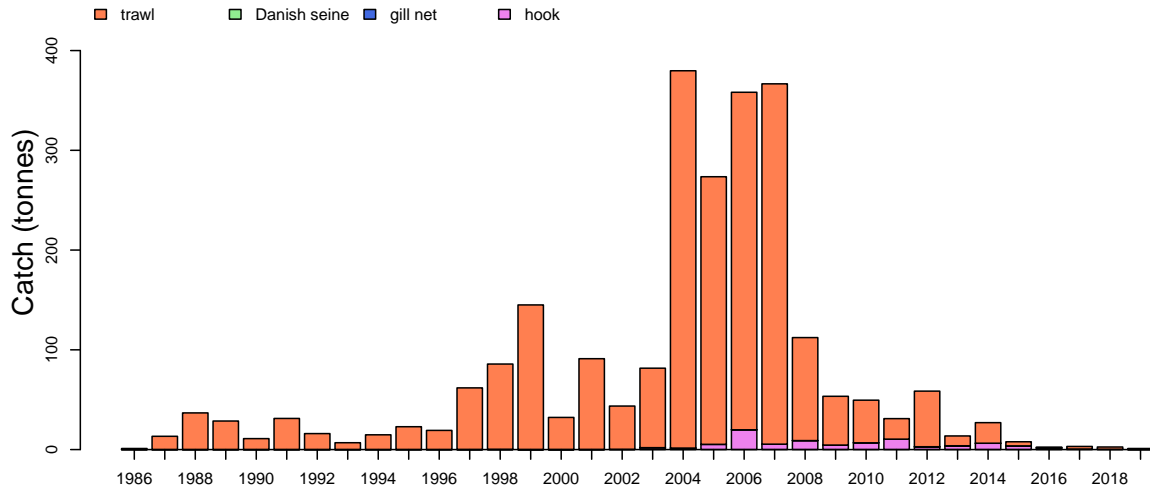
■ Trawl
 ■ Danish seine
 ■ Gillnet
 ■ Hook



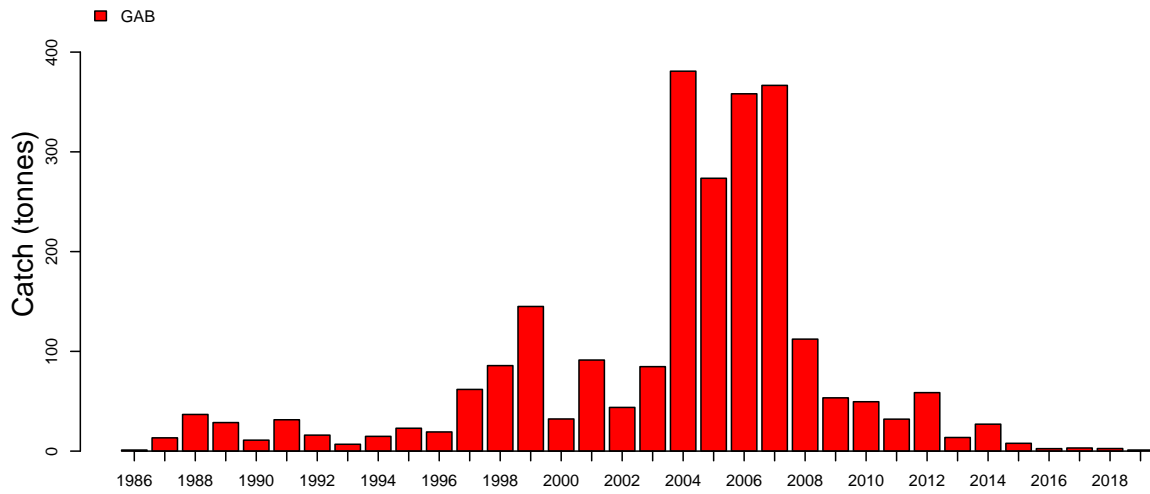
Gemfish GAB

Mon Aug 10 14:56:56 2020

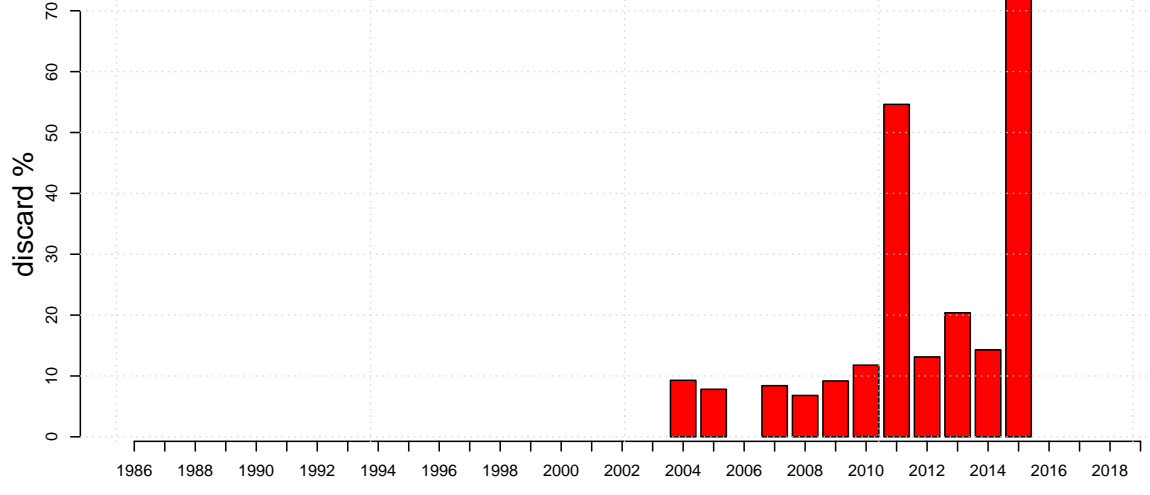
Catch by gear (non-trawl record starts 1997)



Catch by zone



Discards

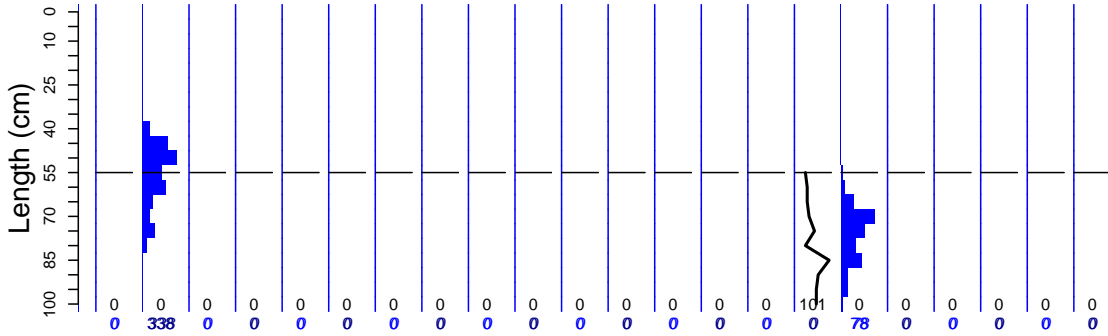


Gemfish GAB

Mon Aug 10 14:56:56 2020

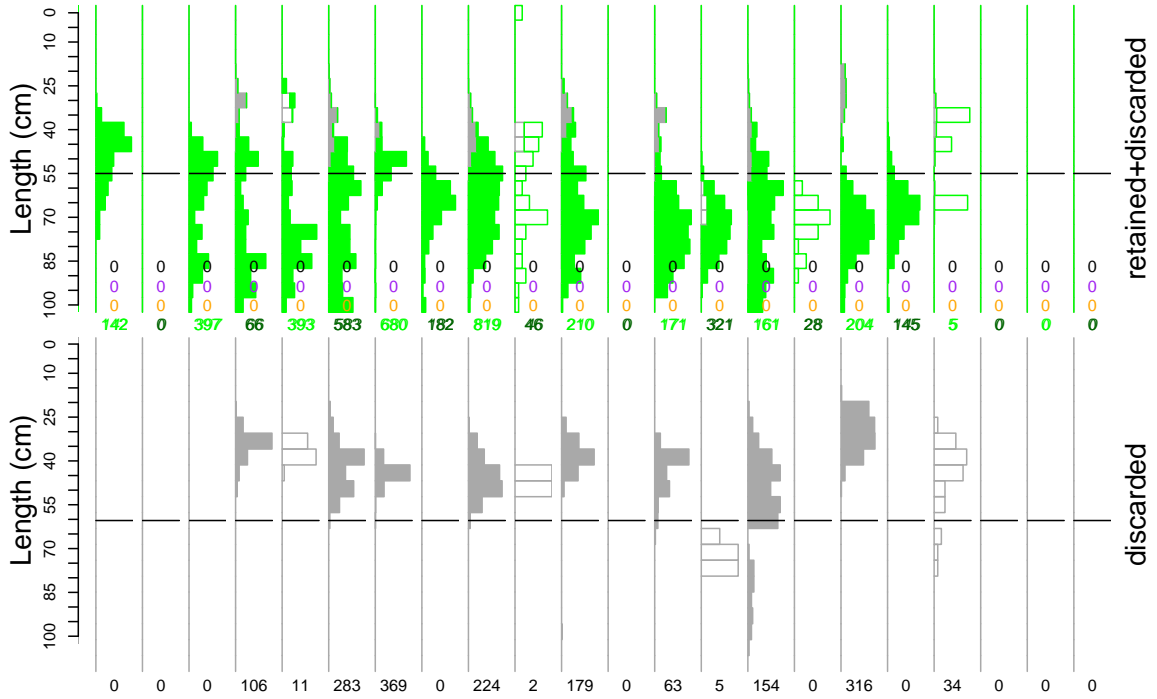
Length frequencies: ISMP Port, GAB Industry

1998 1999 2000 2001 2002 2003 2004 2005 2006 2007 2008 2009 2010 2011 2012 2013 2014 2015 2016 2017 2018 2019



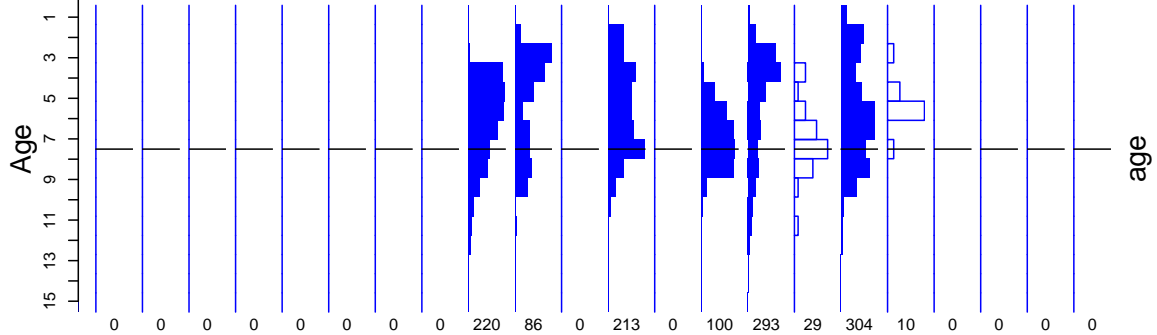
Length frequencies: ISMP Onboard, SET FIS winter, GAB FIS, Industry

1998 1999 2000 2001 2002 2003 2004 2005 2006 2007 2008 2009 2010 2011 2012 2013 2014 2015 2016 2017 2018 2019



Age frequency

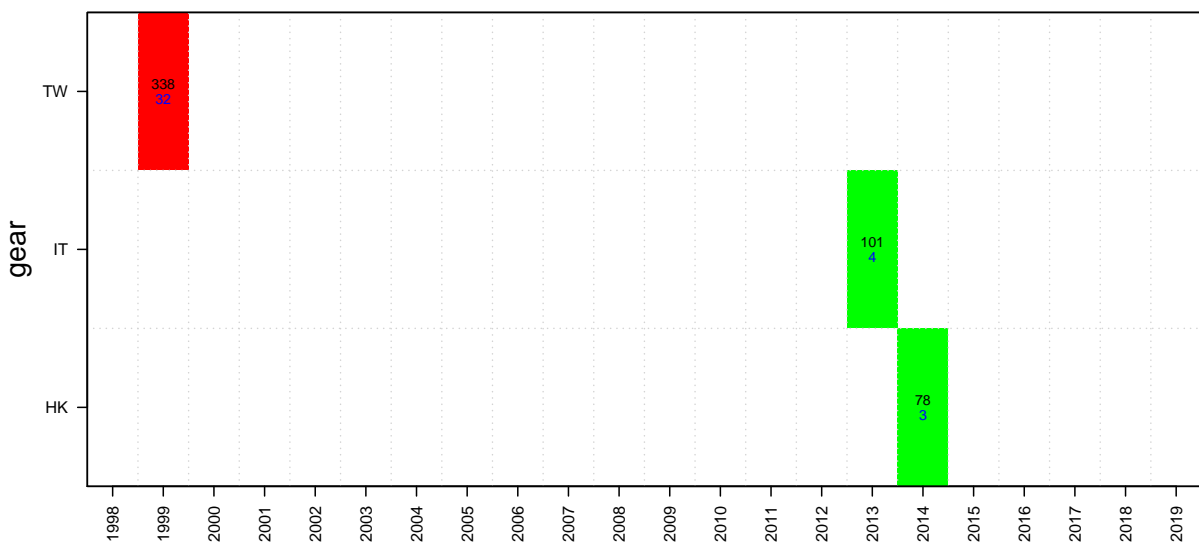
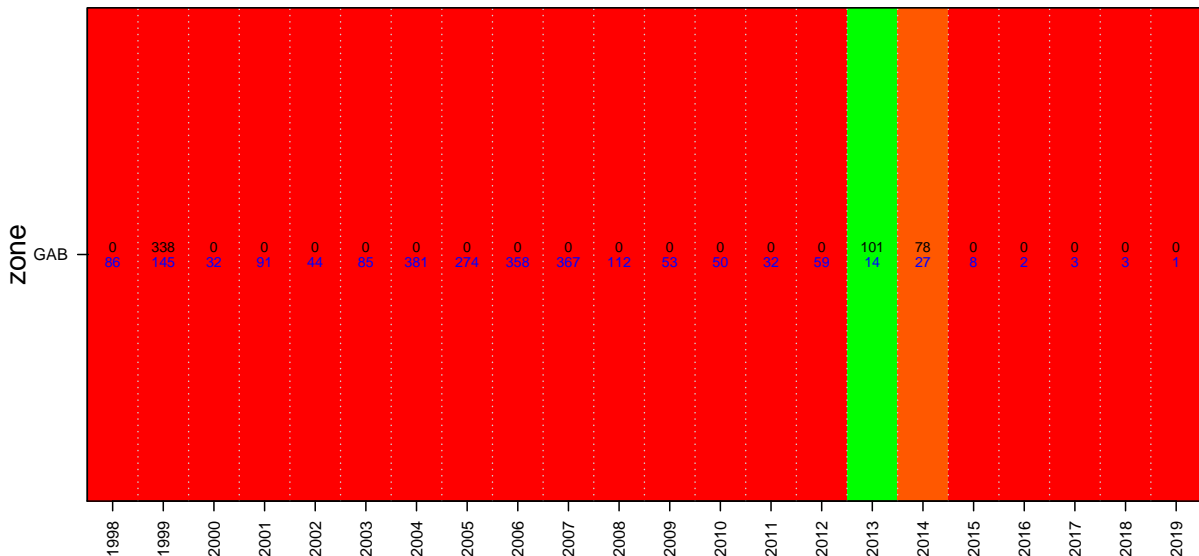
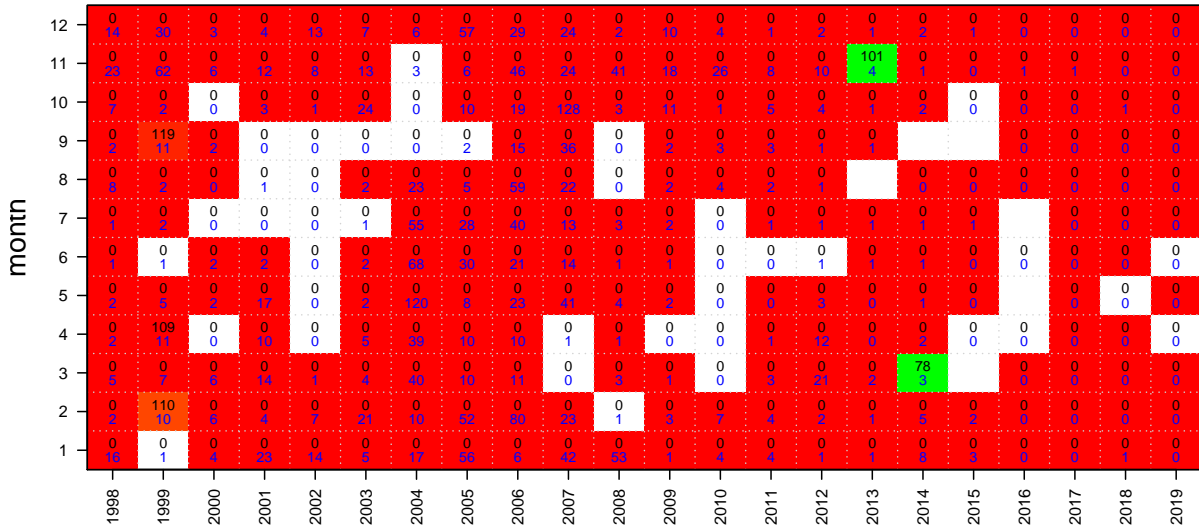
1998 1999 2000 2001 2002 2003 2004 2005 2006 2007 2008 2009 2010 2011 2012 2013 2014 2015 2016 2017 2018 2019



Gemfish GAB

Port length data

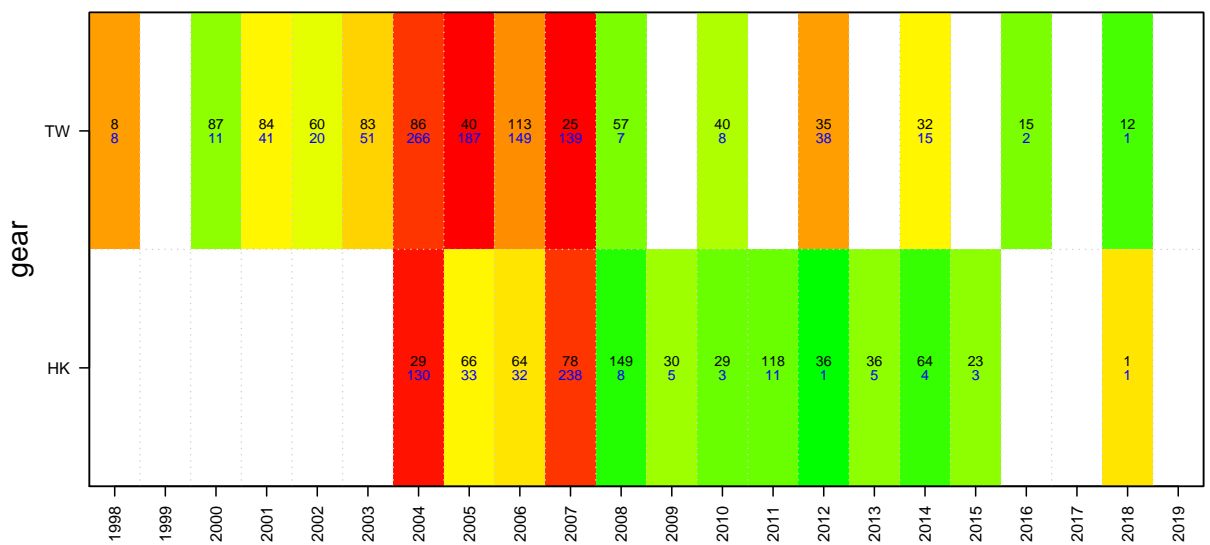
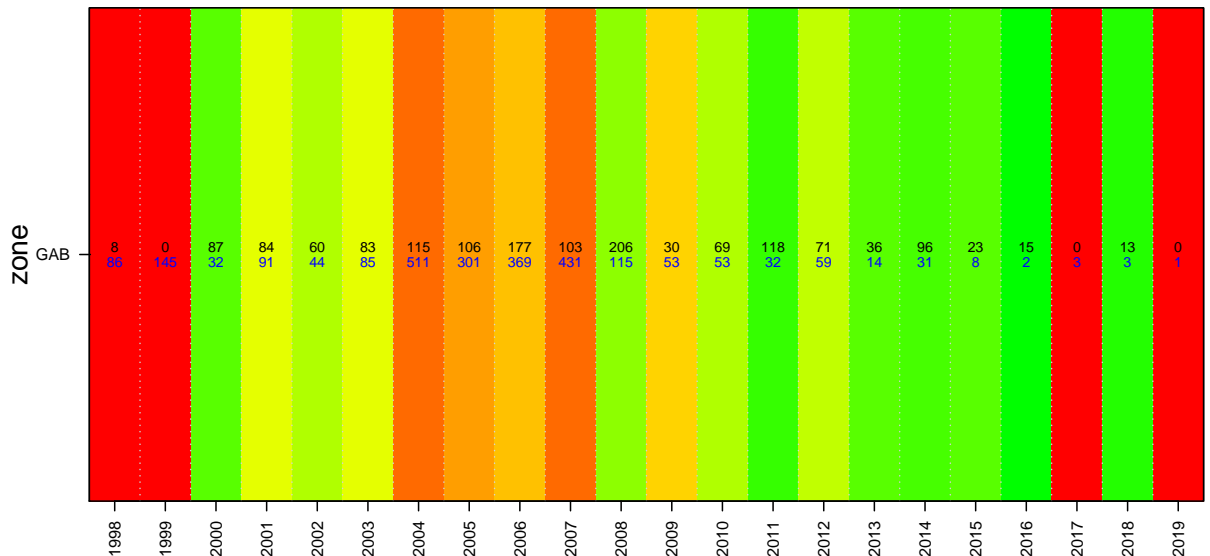
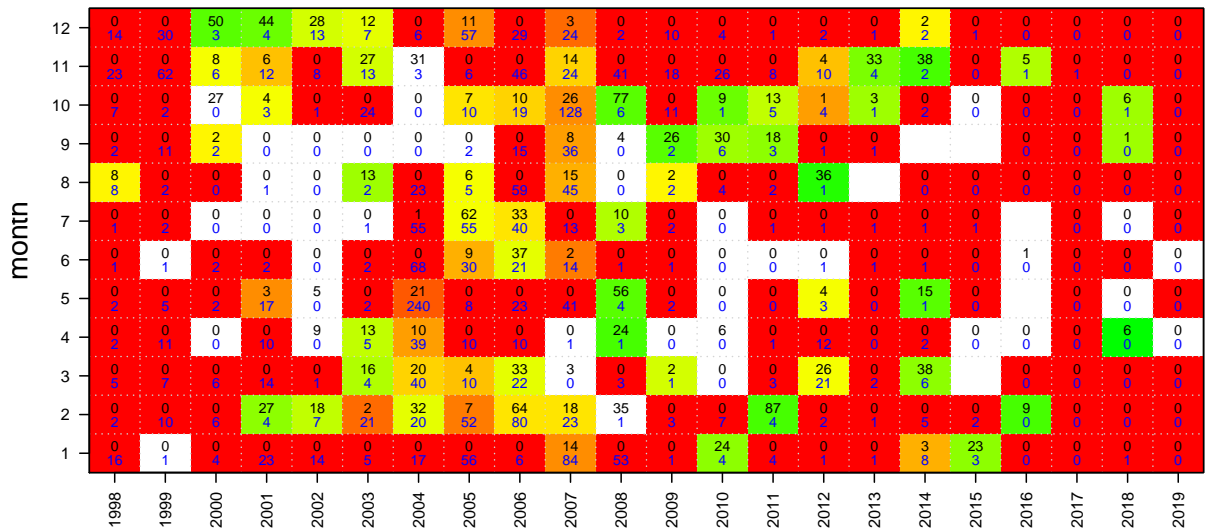
Mon Aug 10 14:56:56 2020



Gemfish GAB

Onboard discard weight data

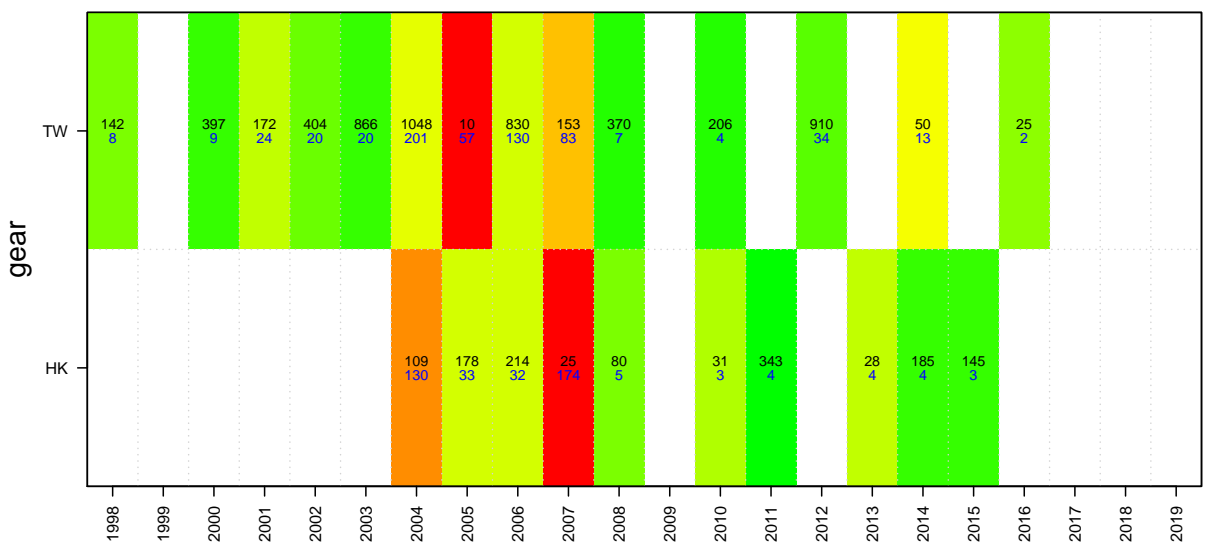
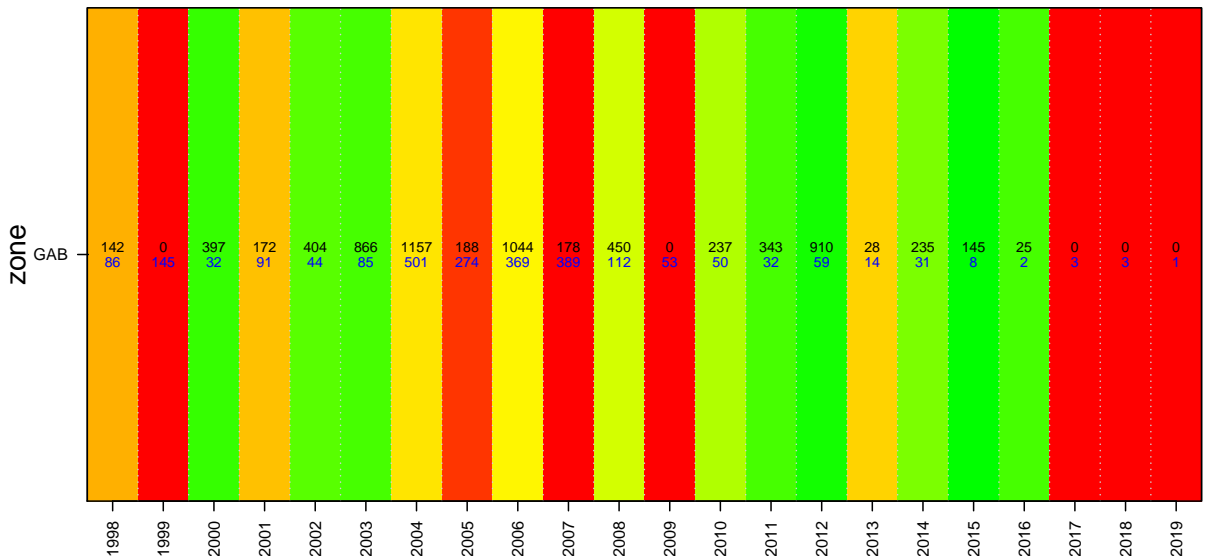
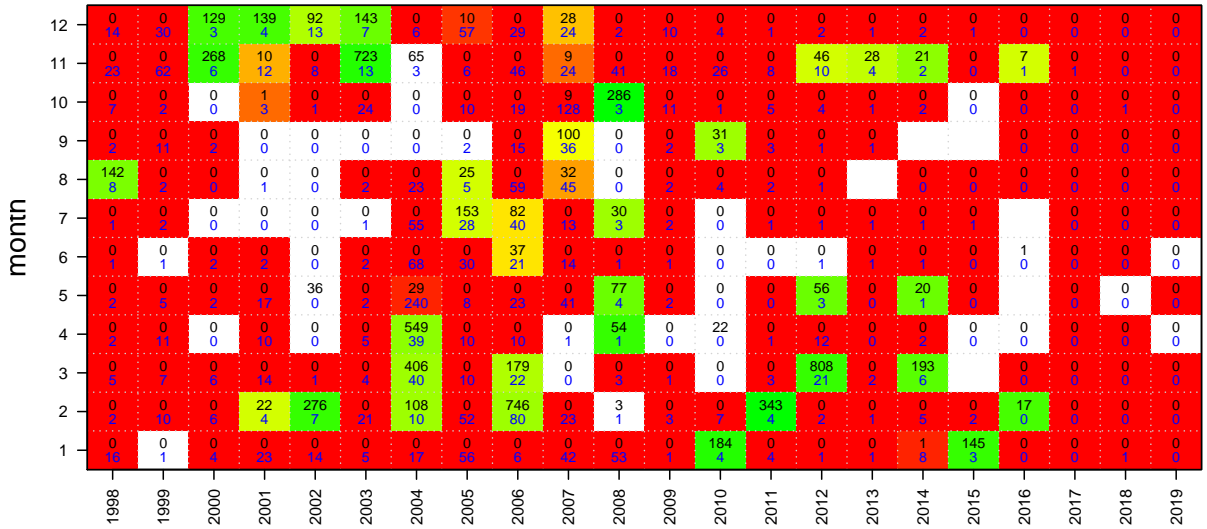
Mon Aug 10 14:56:56 2020



Gemfish GAB

Onboard length data

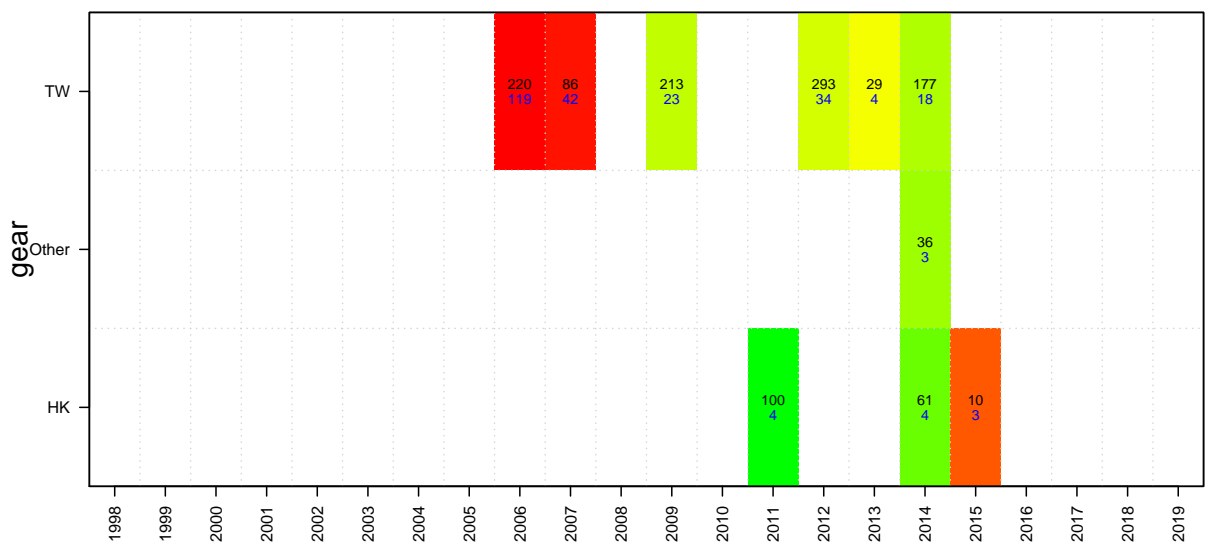
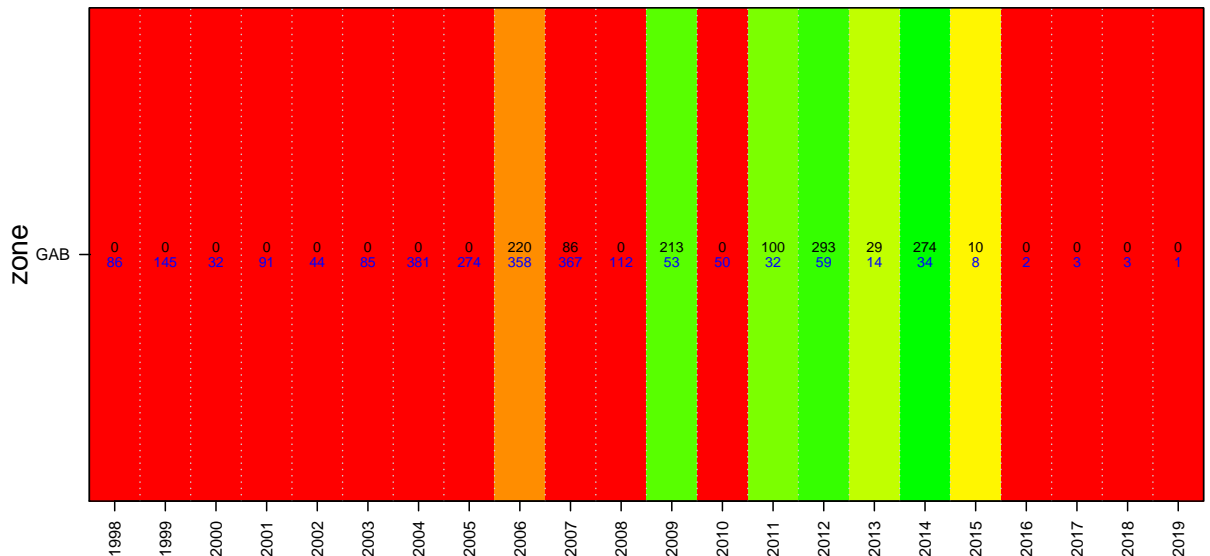
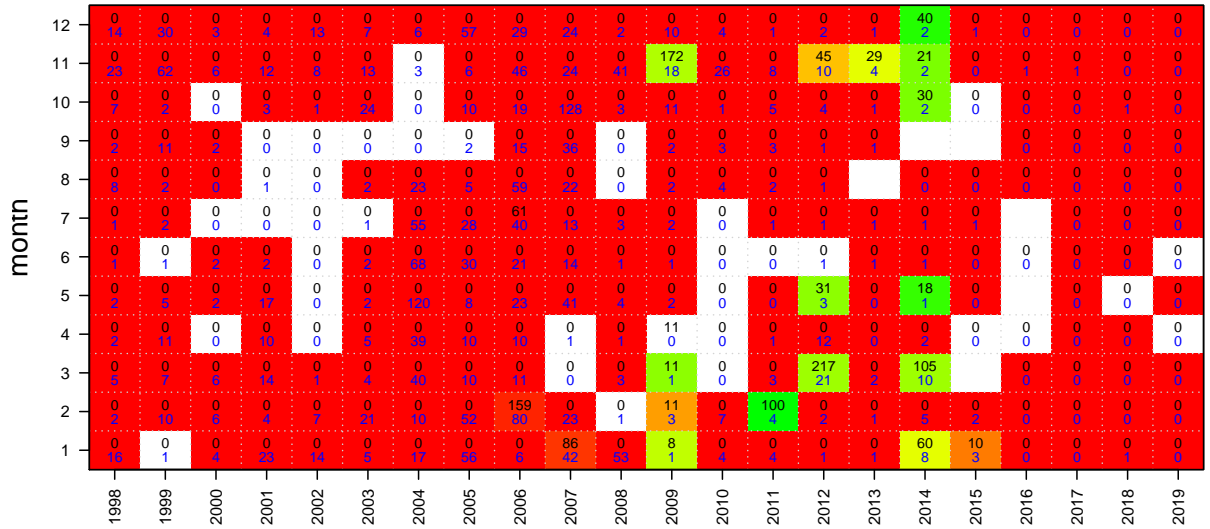
Mon Aug 10 14:56:56 2020



Gemfish GAB

Age data

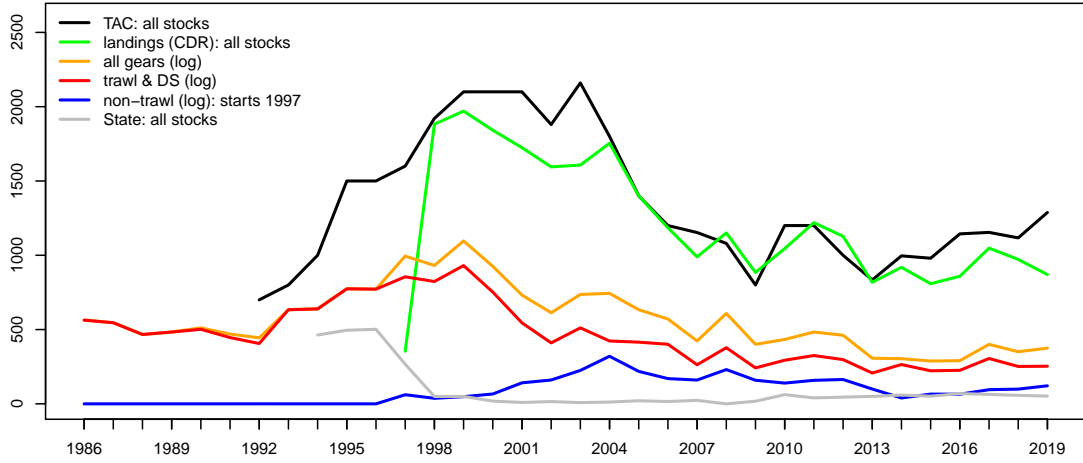
Mon Aug 10 14:56:56 2020



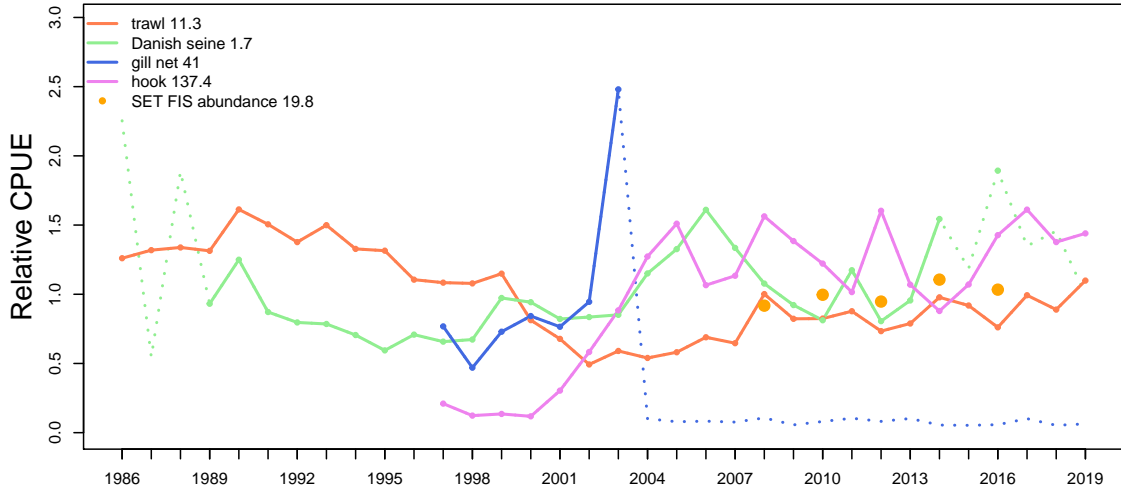
Pink Ling East

TAC and landings

Mon Aug 10 14:56:59 2020
 region SEFEAST unit code LIG sa code LIGE
 37228002
 start month 1



Geometric mean CPUE & SET FIS abundance



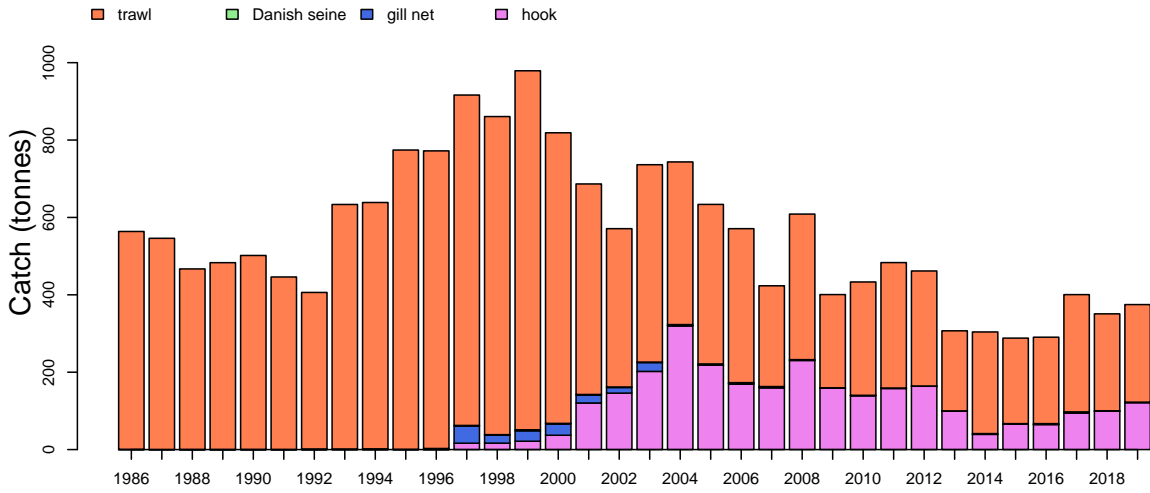
Catch at depth (non-trawl record starts 1997)



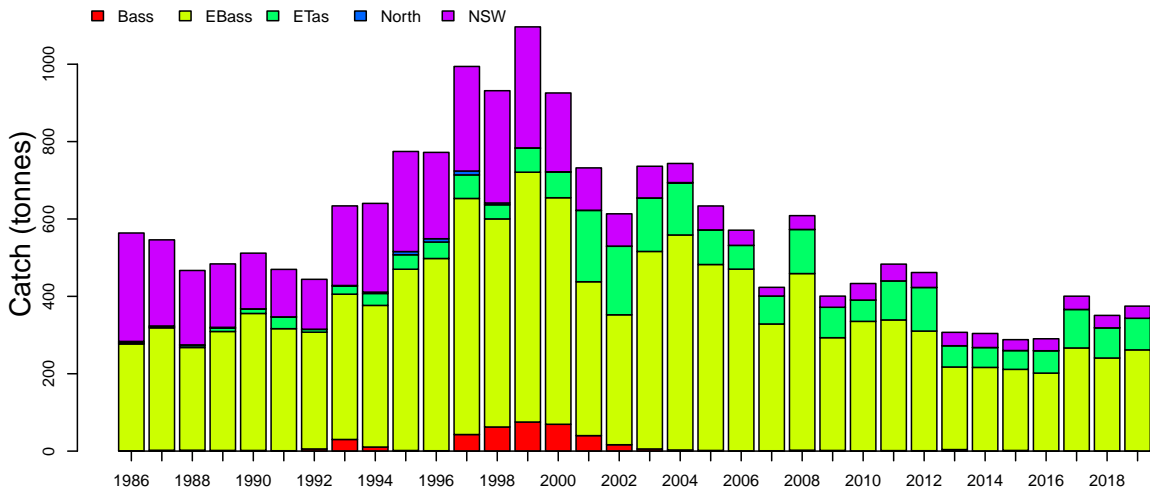
Pink Ling East

Mon Aug 10 14:57:07 2020

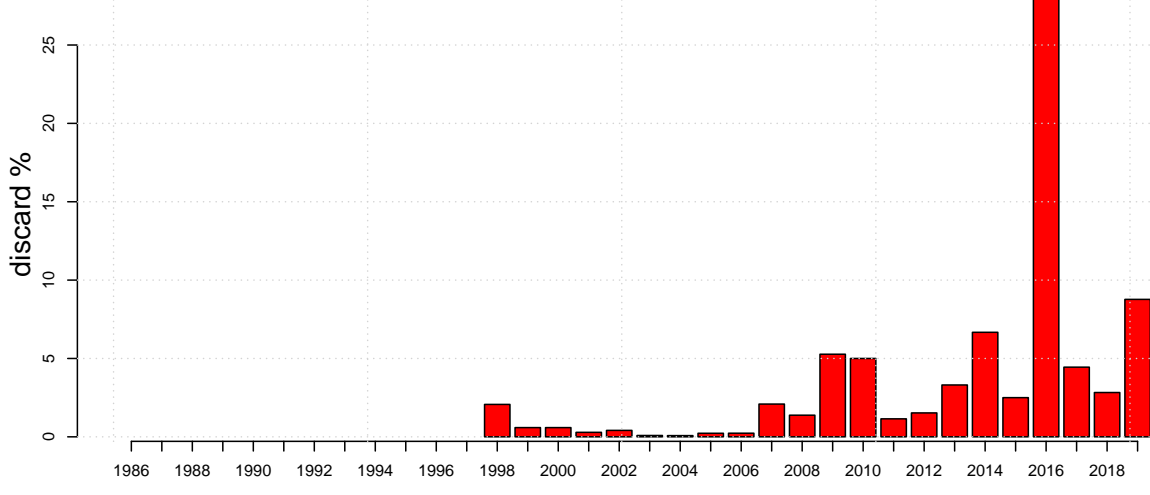
Catch by gear (non-trawl record starts 1997)



Catch by zone



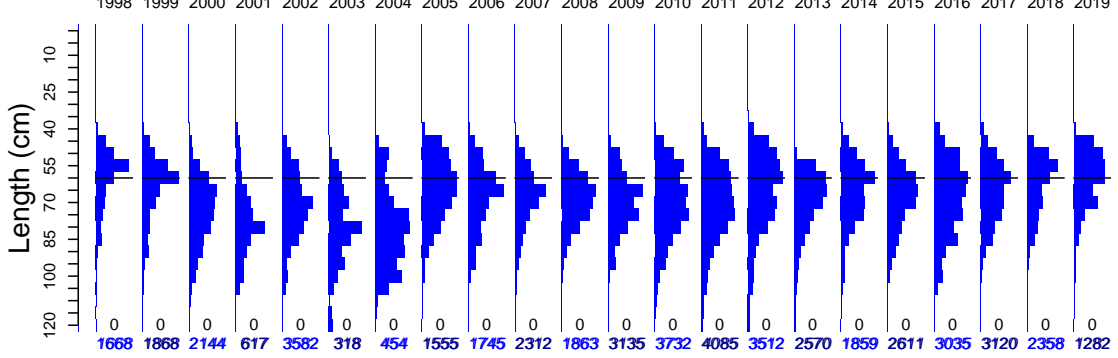
Discards



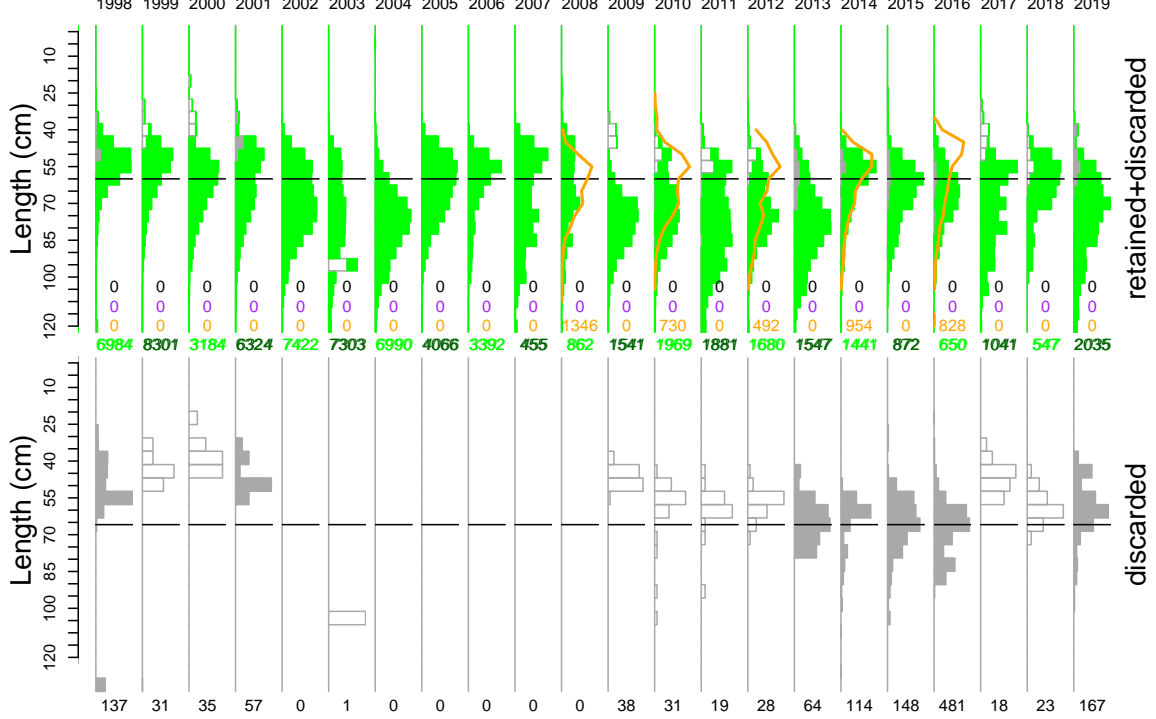
Pink Ling East

Mon Aug 10 14:57:07 2020

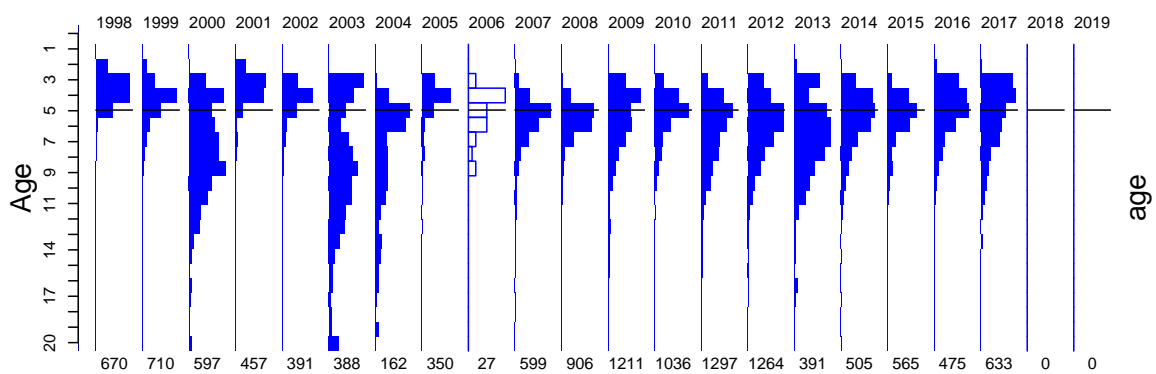
Length frequencies: ISMP Port, GAB Industry



Length frequencies: ISMP Onboard, SET FIS winter, GAB FIS, Industry



Age frequency



Pink Ling East

Port length data

Mon Aug 10 14:57:08 2020

month	1998	1999	2000	2001	2002	2003	2004	2005	2006	2007	2008	2009	2010	2011	2012	2013	2014	2015	2016	2017	2018	2019
12	111 51	32 63	51 98	0 42	0 27	0 41	0 39	45 24	1051 70	0 43	197 52	263 80	205 63	346 40	0 6	230 26	57 30	74 24	17 26	175 46	0 45	
11	0 73	423 156	251 62	0 47	321 53	0 119	0 45	326 51	212 49	216 59	0 49	383 82	409 125	194 88	394 76	183 4	217 62	96 15	569 46	347 62	318 67	0 25
10	228 81	100 121	482 75	143 116	1211 83	121 66	253 231	242 58	28 42	170 32	0 36	330 39	351 128	268 165	388 98	132 7	155 44	393 74	245 54	386 50	275 53	350 55
9	524 99	4 95	194 60	68 67	267 48	0 44	165 117	81 101	219 47	340 76	0 73	315 11	379 71	341 87	446 34	247 22	369 66	395 40	396 38	315 59	142 46	0 34
8	373 103	59 132	438 97	0 43	222 73	16 67	0 89	226 44	0 57	72 34	0 15	55 71	457 152	384 113	502 66	349 66	107 86	295 47	658 42	393 46	177 42	139 43
7	123 98	78 139	164 104	0 73	496 59	10 84	24 35	131 42	439 57	86 41	0 40	408 62	448 154	456 65	512 111	309 83	140 32	164 40	260 48	233 66	127 49	184 41
6	115 118	225 148	70 186	80 100	243 79	131 69	0 75	105 85	58 84	57 56	0 78	361 94	284 128	587 78	0 47	433 90	243 52	179 51	312 46	306 68	273 44	47 79
5	91 119	128 133	47 106	0 83	238 77	40 86	0 47	288 57	242 63	0 65	0 15	358 82	191 40	335 101	180 39	193 42	137 26	488 49	148 25	269 68	149 40	180 58
4	103 55	100 44	411 61	0 54	143 44	0 34	0 46	3 46	125 48	0 49	0 55	715 62	393 89	202 25	251 52	113 28	161 15	0 16	128 36	185 79	352 50	285 130
3	0 41	117 36	51 30	78 30	84 33	0 30	12 41	103 42	256 19	0 18	0 20	0 22	117 35	289 14	0 40	178 5	0 31	81 27	12 86	56 71	208 40	14 17
2	0 45	200 48	36 51	150 32	189 19	0 44	0 34	17 33	121 33	113 11	412 28	142 31	196 16	292 36	273 40	130 22	126 3	143 13	68 6	193 14	133 23	17 14
1	0 45	402 42	0 40	0 41	168 30	0 39	0 35	33 45	0 48	261 24	378 30	360 61	272 38	483 50	358 57	255 68	135 5	192 37	108 11	223 23	96 20	221 41

zone	1998	1999	2000	2001	2002	2003	2004	2005	2006	2007	2008	2009	2010	2011	2012	2013	2014	2015	2016	2017	2018	2019
NSW	1108 290	1027 313	585 204	282 109	33 83	16 82	113 49	723 62	385 38	86 22	0 35	0 29	0 43	0 43	0 30	0 35	0 30	0 28	0 31	26 34	0 32	0 31
North	0 5	0 1	0 1	0 0	0 0	0 1	0 1	0 0	0 0			0 0										0 0
ETas	0 36	0 64	114 66	104 184	3443 203	56 138	12 134	534 89	935 61	374 72	266 114	62 87	112 55	423 101	298 113	222 55	0 31	17 49	103 58	17 100	8 78	17 82
EBass	560 538	841 710	1445 586	231 398	106 336	246 510	329 659	298 481	425 470	1906 357	1597 457	3073 536	3620 892	3662 807	3214 575	2348 354	1859 326	2569 369	2825 314	2895 480	2178 440	1186 383
Bass	0 54	0 75	0 59	0 45	0 17	0 6	0 3	0 2	0 1	0 1	0 2	0 2	0 0	0 1	0 1	0 4	0 0	25 2	107 0	182 1	172 0	79 0

gear	1998	1999	2000	2001	2002	2003	2004	2005	2006	2007	2008	2009	2010	2011	2012	2013	2014	2015	2016	2017	2018	2019
TW	1417 350	1482 442	489 76	345 84	2813 150	214 121	201 203	1447 200	1123 104	1364 203	1771 154	2507 286	2510 340	2448 366	1915 304	1822 238	1562 208	1876 214	1598 177	1987 243	1723 252	942 205
Other	129 34	304 64	1123 177	122 34						1002 37	92 13	262 78	905 319	1295 301	1548 202	712 123				17 13		
HK			210 83	77 15	769 73	94 61	253 118	108 8	622 45			222 104										
GN	122 45	82 64	322 90	73 66																		
DS						10 13						144 82	317 238	342 174	49 64	36 18	297 110	735 159	1437 150	1116 225	635 200	340 122

Pink Ling East

Onboard discard weight data

Mon Aug 10 14:57:08 2020

month	1998	1999	2000	2001	2002	2003	2004	2005	2006	2007	2008	2009	2010	2011	2012	2013	2014	2015	2016	2017	2018	2019
12	53 51	40 63	13 51	34 30	20 42	46 102	23 41	35 39	5 24	6 42	11 69	12 33	0 30	61 63	3 28	13 9	0 29	0 17	11 24	8 26	0 29	0 40
11	46 73	44 92	23 62	32 62	28 84	52 215	26 43	41 97	15 93	53 117	18 43	59 74	46 125	28 88	17 43	8 4	16 62	8 15	13 46	10 33	5 39	35 22
10	44 81	46 121	34 75	51 149	31 60	38 127	28 128	43 58	17 80	12 32	6 35	33 24	2 51	22 64	23 98	8 7	14 82	6 41	1 30	5 28	13 53	32 55
9	33 99	41 98	24 60	43 67	18 48	42 41	50 285	53 184	14 47	0 34	50 72	8 11	32 51	7 38	6 21	17 24	22 39	0 39	8 27	32 59	4 28	22 24
8	36 103	43 281	52 97	48 43	71 73	10 67	39 80	21 44	43 99	0 34	32 65	46 71	15 25	54 152	2 50	25 36	14 51	5 27	32 27	17 33	55 42	8 26
7	39 98	55 322	45 104	43 70	52 59	46 84	20 35	11 42	37 104	8 41	28 40	23 62	85 154	24 45	31 47	0 51	13 32	22 25	7 27	2 37	2 26	11 25
6	40 118	44 236	0 190	63 100	36 76	46 69	47 129	34 85	62 151	0 56	27 145	1 39	17 71	10 48	34 84	0 49	0 30	9 30	18 25	14 39	17 44	37 42
5	27 119	56 197	48 186	26 98	35 77	33 86	17 47	27 57	35 116	9 66	40 95	18 40	15 48	34 101	9 39	16 42	21 26	3 27	6 25	9 37	16 25	11 58
4	28 41	59 44	21 61	40 58	40 69	19 34	34 89	42 39	24 48	13 23	48 126	32 73	61 19	9 32	0 29	1 15	0 16	12 16	14 62	41 79	0 28	52 105
3	49 41	57 36	40 32	33 30	40 33	54 56	40 65	46 40	38 52	7 18	0 20	3 22	9 20	25 14	56 45	7 23	2 45	24 5	1 23	23 53	20 42	18 17
2	8 48	34 48	54 85	28 32	13 19	17 41	18 34	21 48	35 48	1 11	7 28	31 16	1 23	7 29	17 31	10 7	3 33	33 17	29 7	5 11	7 19	14 7
1	0 46	58 42	40 70	17 41	29 30	43 58	57 56	12 45	33 62	5 24	25 30	0 39	7 22	17 39	42 45	62 73	5 6	1 22	14 11	7 23	0 30	20 55

zone	1998	1999	2000	2001	2002	2003	2004	2005	2006	2007	2008	2009	2010	2011	2012	2013	2014	2015	2016	2017	2018	2019
NSW	125 290	250 313	169 204	176 109	125 83	112 82	132 48	111 62	70 38	19 22	38 36	26 29	37 43	25 43	32 39	22 35	29 36	27 28	35 31	36 34	17 32	24 31
North	0 5	3 1	0 1	0 0	0 0	0 1	0 1	0 0	0 0			0 0										0 0
ETas	49 36	72 62	60 69	53 199	87 202	100 177	79 140	24 99	53 82	0 22	31 126	55 92	74 55	68 110	62 123	56 76	28 53	42 62	36 58	51 100	26 78	82 96
EBass	223 538	249 1130	159 726	222 431	144 367	210 716	171 839	248 627	231 787	95 385	221 611	173 408	175 533	203 551	141 393	89 249	55 280	53 210	70 248	77 324	89 283	142 359
Bass	6 62	3 36	6 69	7 40	57 17	24 6	17 3	3 2	1 1	0 1	2 2	2 2	4 0	2 1	5 1	0 4	2 0	1 2	13 0	9 1	7 0	5 0

gear	1998	1999	2000	2001	2002	2003	2004	2005	2006	2007	2008	2009	2010	2011	2012	2013	2014	2015	2016	2017	2018	2019
TW	397 740	510 916	347 586	434 576	317 498	303 534	299 626	347 557	314 516	84 237	204 415	151 239	153 279	153 282	87 254	69 95	75 188	103 130	132 158	130 244	135 189	199 277
Other		12 166		16 34	4 34					6 5						1 0						
HK		3 8	4 3	1 15	90 57	129 323	91 257	27 28	12 40	24 57	82 222	102 143	128 123	132 245	146 181	91 43	32 40	17 13		34 36		41 61
GN		43 319	35 128									2 2			2 32	2 10						
DS	6 4	9 75	8 87	7 11	2 0	14 101	9 84	12 129	29 317		6 25	1 29	9 109	13 64	5 0	4 4	7 63	3 33	22 64	9 34	4 43	13 51

Pink Ling East

Onboard length data

Mon Aug 10 14:57:08 2020

month	Year																					
	1998	1999	2000	2001	2002	2003	2004	2005	2006	2007	2008	2009	2010	2011	2012	2013	2014	2015	2016	2017	2018	2019
12	1053 51	474 63	0 51	331 30	0 42	917 102	585 41	387 39	229 24	38 42	30 43	0 33	1 30	749 63	0 58	100 6	0 17	0 24	34 26	0 28	30 45	
11	1189 73	310 92	129 62	114 62	304 53	1390 115	4 43	42 51	1 48	515 117	135 43	122 41	534 85	81 88	143 43	77 4	97 37	141 15	25 25	52 33	0 38	143 37
10	225 81	315 121	47 75	996 116	331 60	1132 127	356 128	325 58	1 42	96 32	0 36	74 21	7 51	197 64	418 52	0 7	176 44	12 41	7 30	0 28	39 28	89 29
9	1208 99	242 98	0 65	741 67	0 48	420 41	2811 117	161 101	0 47	0 38	57 77	48 11	251 31	14 38	67 21	198 22	144 39	0 29	19 27	242 59	36 28	310 24
8	603 103	1010 207	1177 97	583 43	445 73	168 69	515 80	244 46	153 57	0 34	1460 120	572 71	786 43	276 108	458 81	623 30	1139 102	40 27	1224 49	106 33	206 24	34 26
7	928 98	1235 231	933 104	550 70	1219 59	846 34	70 46	33 42	169 57	0 43	132 40	21 36	608 154	63 26	216 79	0 51	677 32	76 25	59 33	0 37	0 28	54 25
6	921 118	1102 148	0 198	641 100	957 76	467 69	679 75	562 85	1480 84	0 56	251 78	0 39	72 71	218 48	43 84	1 48	0 30	28 25	55 39	102 44	61 44	59 42
5	172 119	1670 197	827 106	1237 98	1409 77	223 86	62 47	173 57	961 63	12 66	274 82	276 40	207 48	180 101	73 39	65 42	145 26	50 25	96 25	0 37	108 25	0 30
4	395 41	350 36	113 32	601 30	1845 369	202 33	356 41	365 52	109 35	52 46	243 126	144 37	219 19	1 38	0 28	0 16	0 5	223 16	193 36	210 45	0 28	1220 105
3	283 48	1160 48	285 51	314 32	369 19	391 41	273 34	974 35	0 39	36 39	0 11	133 28	21 45	73 20	232 14	38 45	95 5	367 45	1 27	317 33	11 42	25 17
2	120 48	647 48	88 51	249 32	172 19	73 41	106 34	800 35	30 39	0 11	55 23	198 31	0 15	8 23	213 29	14 22	0 3	84 13	284 6	3 11	120 19	20 14
1	0 48	409 42	0 43	0 41	371 30	1075 58	1173 56	0 48	259 48	67 24	402 30	0 39	46 22	40 30	337 45	36 6	0 29	18 11	54 23	0 30	0 55	

zone	Year																					
	1998	1999	2000	2001	2002	2003	2004	2005	2006	2007	2008	2009	2010	2011	2012	2013	2014	2015	2016	2017	2018	2019
NSW	3568 290	4814 313	2104 204	2723 109	1126 83	1119 82	749 49	1039 62	716 38	128 22	807 41	98 29	576 43	153 43	454 39	106 35	1028 47	174 28	549 36	158 34	156 32	38 31
North	0 5	50 1	0 1	0 0	0 0	0 1	0 1	0 0	0 0			0 0										0 0
ETas	728 36	493 62	521 69	515 199	4273 202	2175 157	2365 134	676 99	37 68	0 22	366 114	355 79	401 56	640 101	613 123	698 55	473 58	451 58	473 64	570 100	122 78	1272 96
EBass	2801 538	3567 876	1156 586	3119 398	1613 336	3967 617	3289 556	2351 481	2638 470	688 385	1866 573	1135 324	1774 489	1107 487	1132 410	807 213	1008 251	396 210	950 217	389 281	303 240	886 323
Bass	0 58	0 75	0 59	0 48	410 17	43 6	587 3	0 2	1 1	0 1	0 2	0 2	1 0	0 1	1 1	0 4	0 0	0 2	9 0	3 1	0 0	6 0

gear	Year																					
	1998	1999	2000	2001	2002	2003	2004	2005	2006	2007	2008	2009	2010	2011	2012	2013	2014	2015	2016	2017	2018	2019
TW	7097 654	7612 714	3179 268	5546 421	2982 260	2884 365	812 83	2765 354	3133 331	531 199	829 154	507 128	750 154	846 301	688 164	473 43	1332 138	822 82	1142 117	848 167	581 107	1488 201
STset											1346 68		730 81		492 82		954 72		828 32			
Other		740 166		810 34	304 34											17 0						
HK		5 8	5 3	1 15	4136 97	4416 323	6174 257	1259 28	256 40	285 57	864 222	1080 110	1266 123	1052 224	1014 179	1118 42	223 38	199 13		269 36		713 89
GN		558 153	597 128									1 2	6 1	2 23	6 32	3 42						1 14
DS		9 74				4 1	4 0	42 46	3 81										11 11	3 0		

Pink Ling East

Age data

Mon Aug 10 14:57:08 2020

month	1998	1999	2000	2001	2002	2003	2004	2005	2006	2007	2008	2009	2010	2011	2012	2013	2014	2015	2016	2017	2018	2019
12	0	0	248	0	0	72	0	0	0	104	0	73	25	80	109	0	48	13	0	0	0	0
11	50	120	79	50	23	161	0	0	0	352	0	115	20	75	165	37	84	10	68	82	0	0
10	86	74	109	0	24	52	33	0	0	143	0	195	43	94	136	0	58	60	29	22	0	0
9	21	110	15	112	64	25	0	0	0	0	192	42	40	159	102	0	108	21	43	130	0	0
8	136	255	21	0	54	0	76	0	0	0	175	163	59	177	94	132	69	17	86	50	0	0
7	130	8	9	58	73	0	2	0	0	0	176	158	226	168	129	0	40	43	60	49	0	0
6	31	31	0	12	0	0	6	159	0	0	99	69	124	140	36	2	35	40	24	73	0	0
5	216	148	0	90	21	0	0	0	0	0	47	52	255	85	80	0	24	102	10	17	0	0
4	0	30	94	8	50	49	0	94	0	0	38	102	96	32	29	0	0	57	63	42	0	0
3	0	0	7	5	50	0	0	67	0	0	44	0	31	102	0	0	0	90	1	108	0	0
2	0	0	0	0	32	29	21	30	0	0	77	147	14	47	179	2	22	59	67	41	0	0
1	0	54	15	122	0	0	0	0	0	27	0	58	95	103	138	205	218	17	53	24	19	0

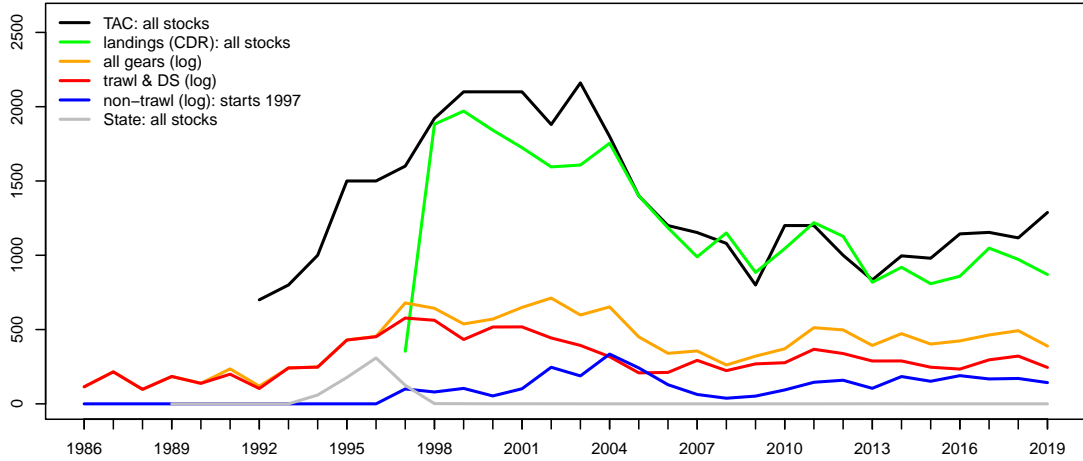
zone	1998	1999	2000	2001	2002	2003	2004	2005	2006	2007	2008	2009	2010	2011	2012	2013	2014	2015	2016	2017	2018	2019
NSW	543	437	204	295	244	78	61	102	0	0	0	0	158	48	22	16	16	38	5	48	0	0
North	0	0	0	0	0	0	0	0	0	0	0	0	0	0	0	0	0	0	0	0	0	0
ETas	0	0	248	48	100	31	6	59	27	198	0	116	0	180	104	142	42	110	122	91	0	0
EBass	127	273	145	114	47	279	95	159	0	401	906	1095	878	1069	1138	233	447	417	348	494	0	0
Bass	0	0	0	0	0	0	0	30	0	0	0	0	0	0	0	0	0	0	0	0	0	0

gear	1998	1999	2000	2001	2002	2003	2004	2005	2006	2007	2008	2009	2010	2011	2012	2013	2014	2015	2016	2017	2018	2019
TW	670	710	131	455	344	78	67	256	27	501	325	626	703	651	646	91	505	513	435	550		
STset															37							
HK			342			310	93	51		37	581	500	333	568	573	300		52	40	83		
GN			109	2																		
DS			15		47		2	43		61		85		78	8							

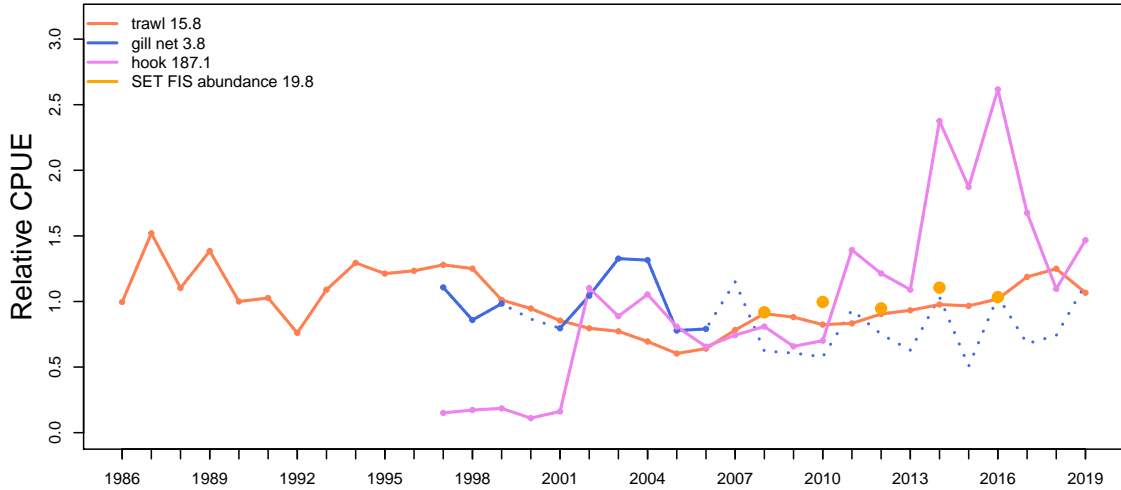
Pink Ling West

TAC and landings

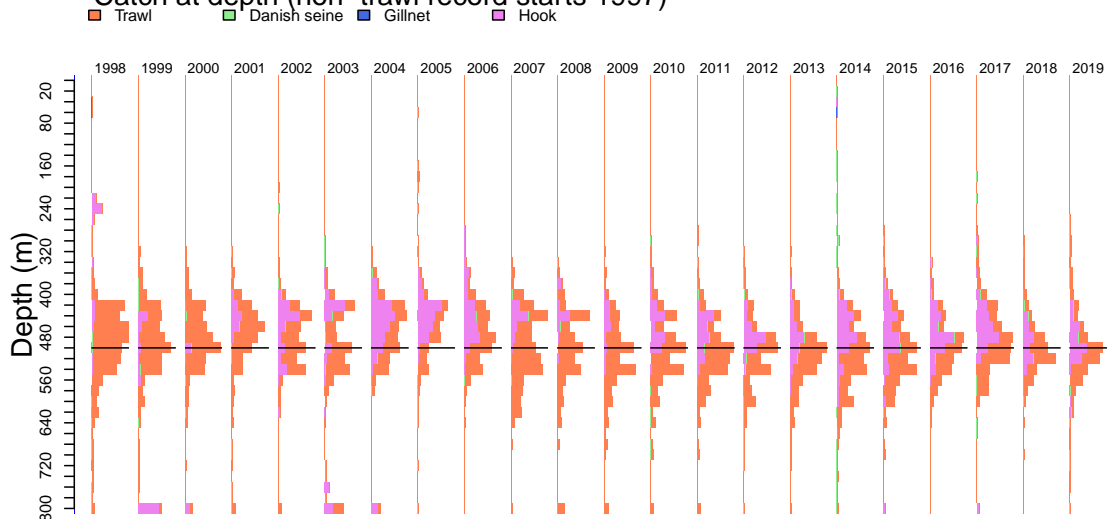
Mon Aug 10 14:57:10 2020
 region SEFGWEST unit code LIG sa code LIGW
 37228002
 start month 1



Geometric mean CPUE & SET FIS abundance



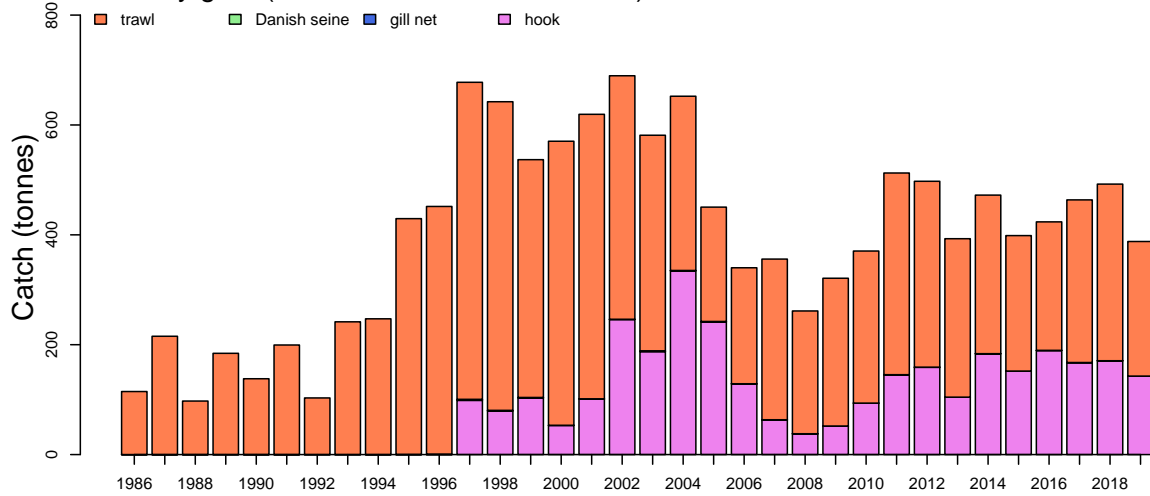
Catch at depth (non-trawl record starts 1997)



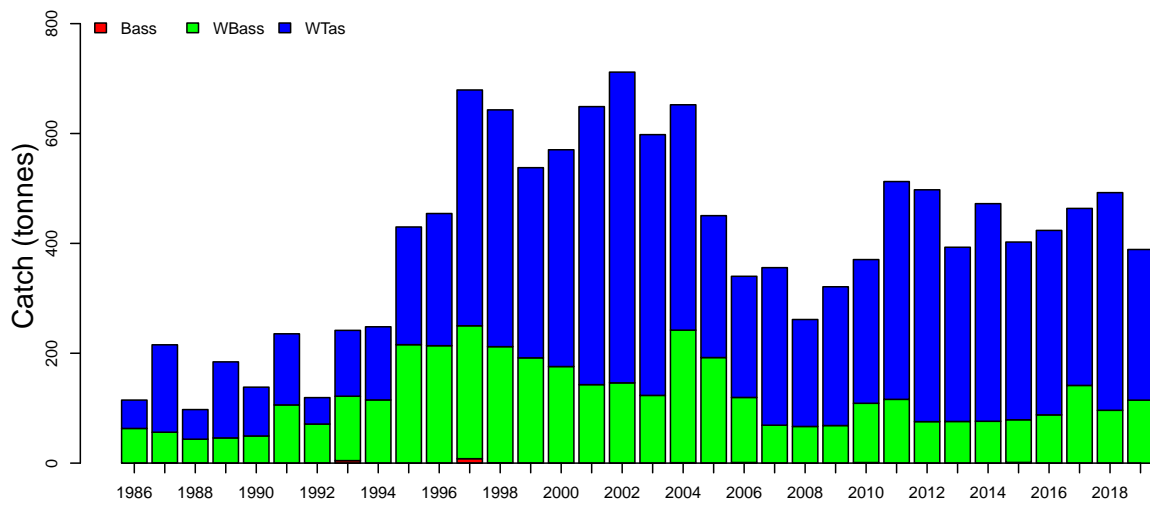
Pink Ling West

Mon Aug 10 14:57:14 2020

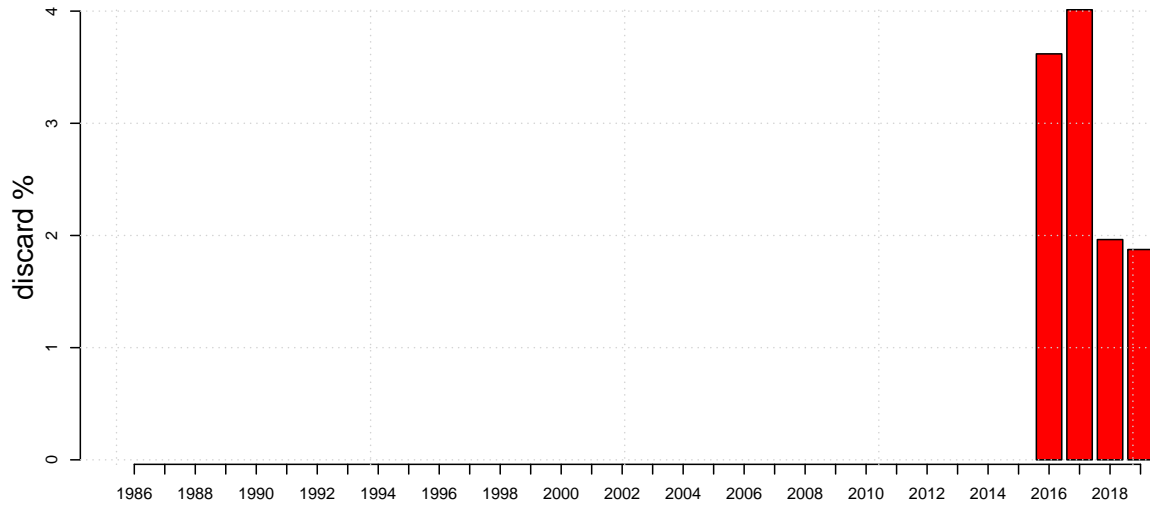
Catch by gear (non-trawl record starts 1997)



Catch by zone



Discards

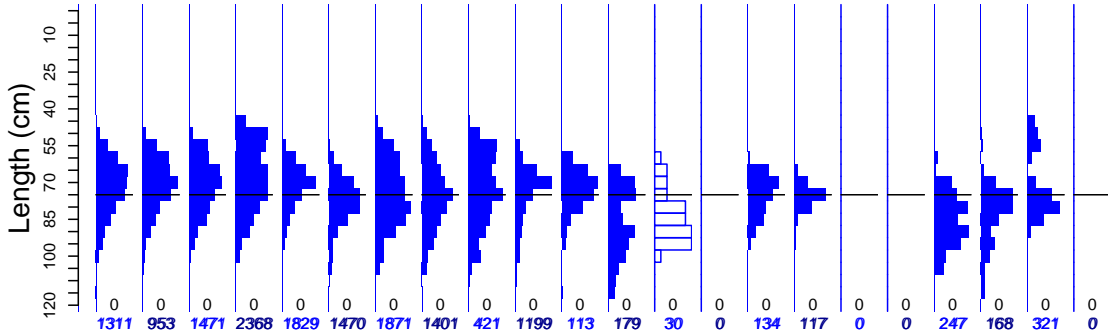


Pink Ling West

Mon Aug 10 14:57:14 2020

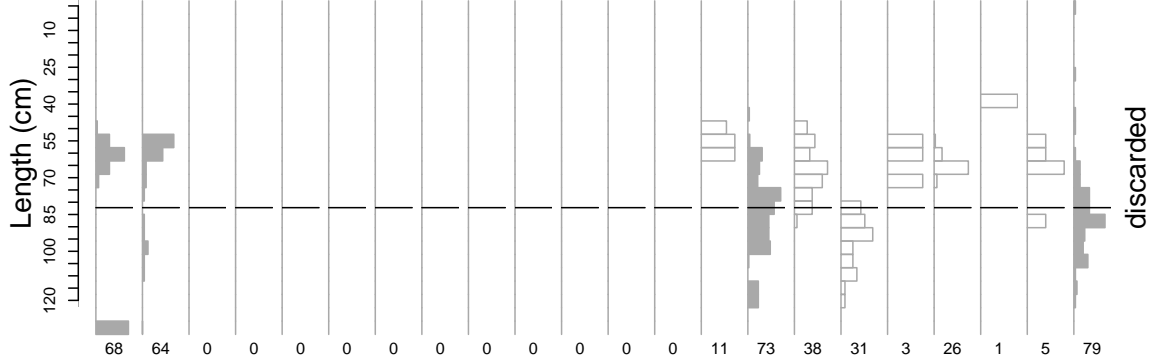
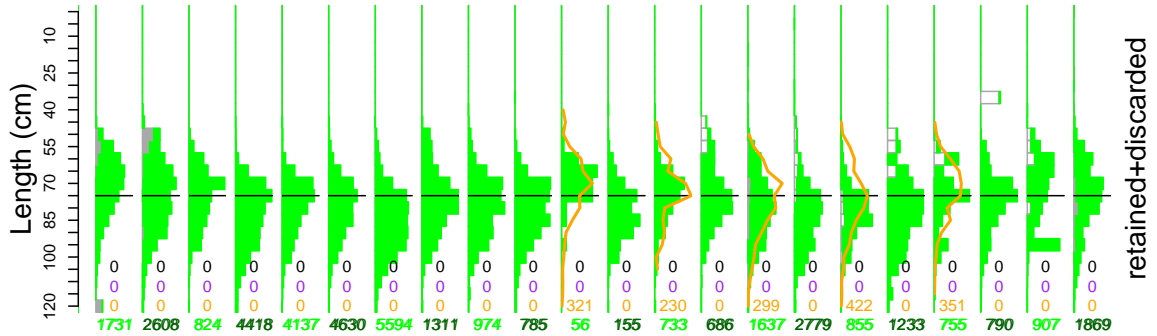
Length frequencies: ISMP Port, GAB Industry

1998 1999 2000 2001 2002 2003 2004 2005 2006 2007 2008 2009 2010 2011 2012 2013 2014 2015 2016 2017 2018 2019

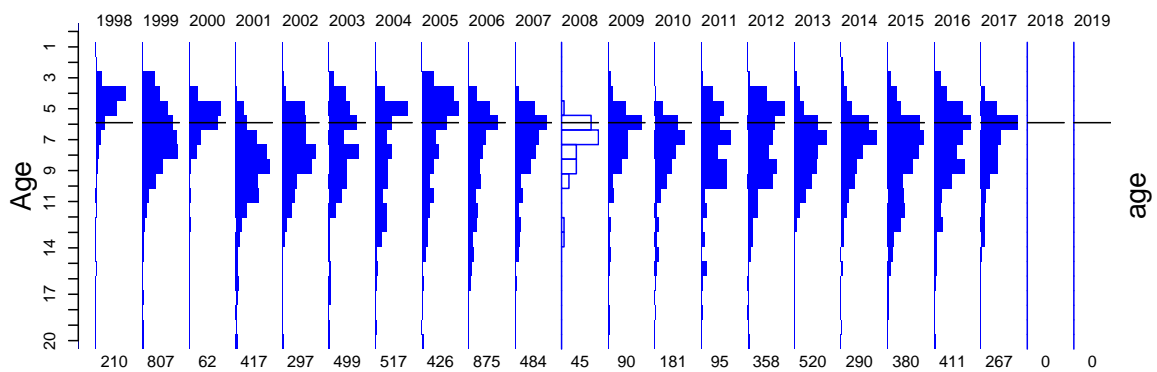


Length frequencies: ISMP Onboard, SET FIS winter, GAB FIS, Industry

1998 1999 2000 2001 2002 2003 2004 2005 2006 2007 2008 2009 2010 2011 2012 2013 2014 2015 2016 2017 2018 2019



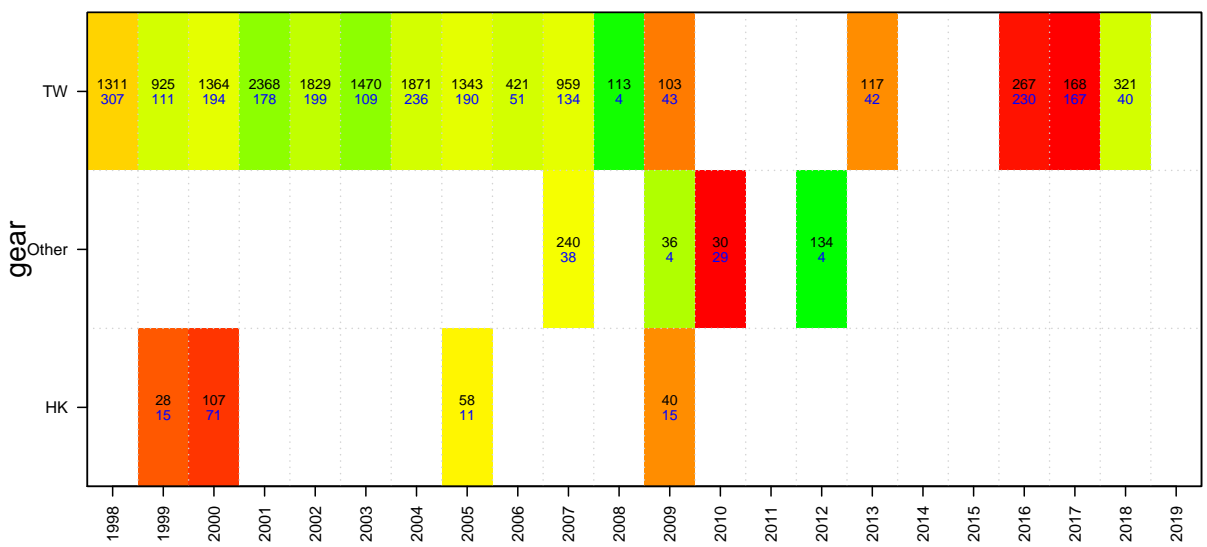
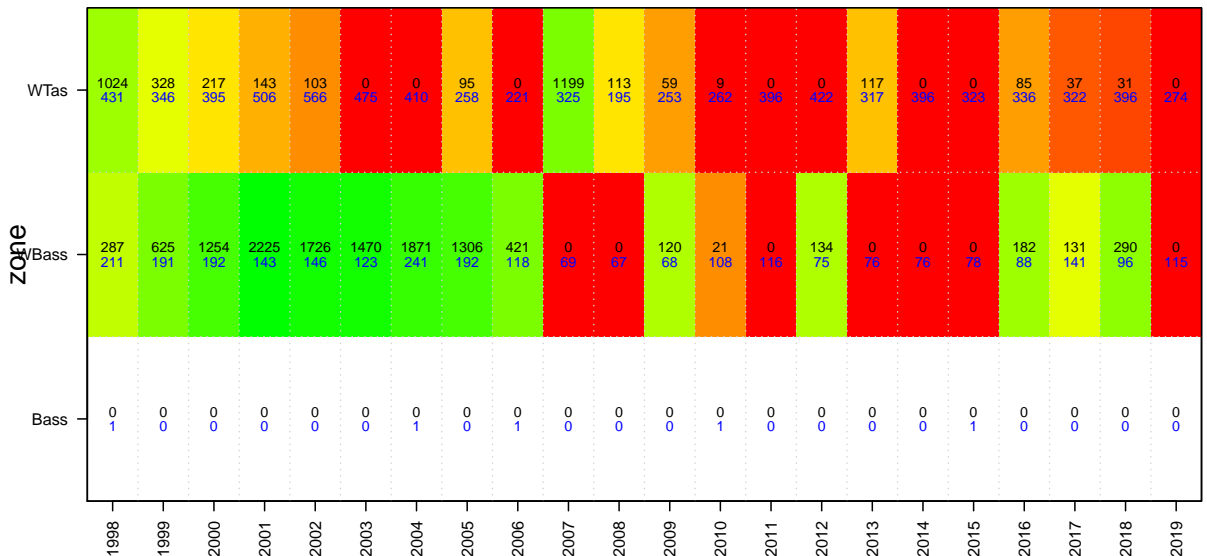
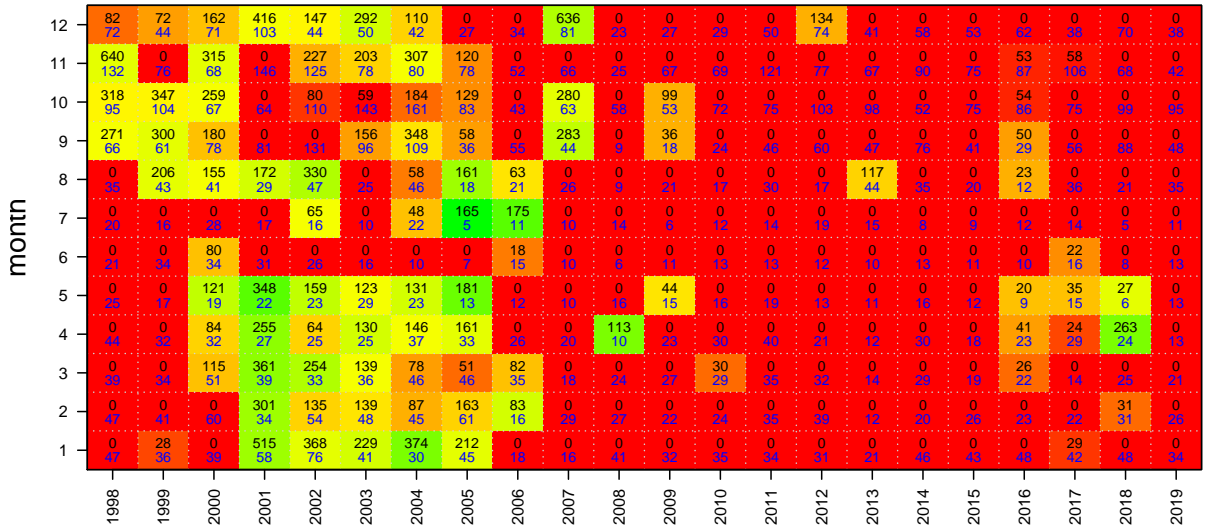
Age frequency



Pink Ling West

Port length data

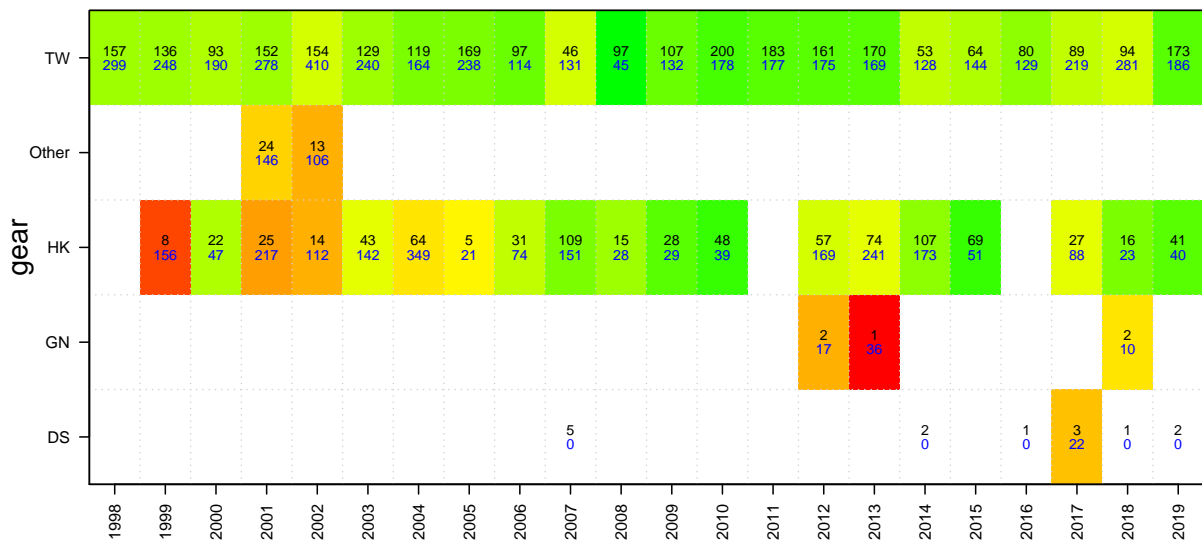
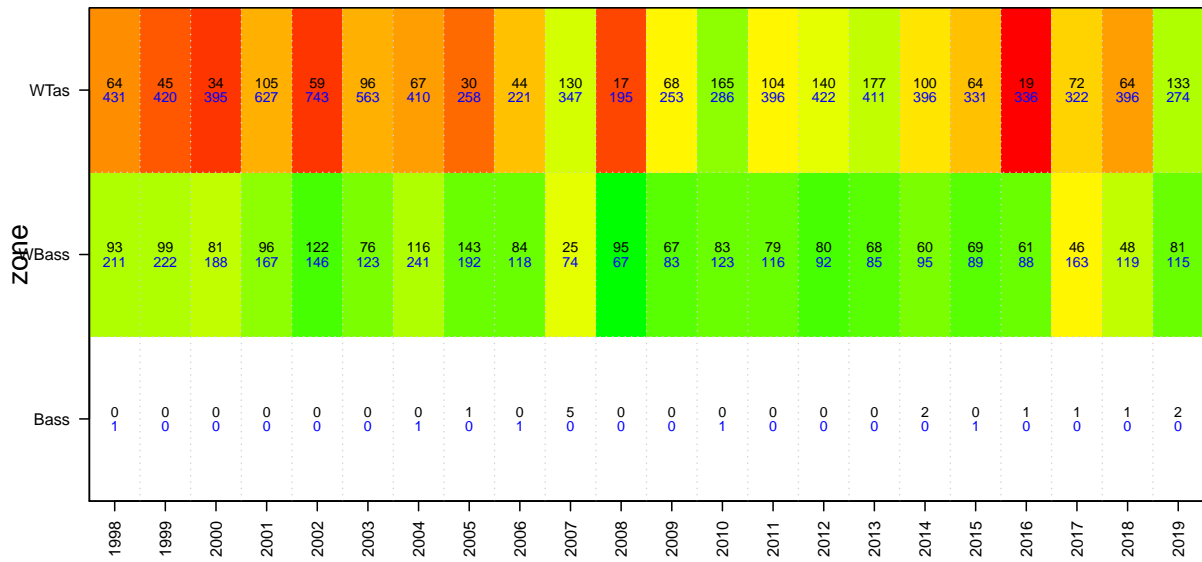
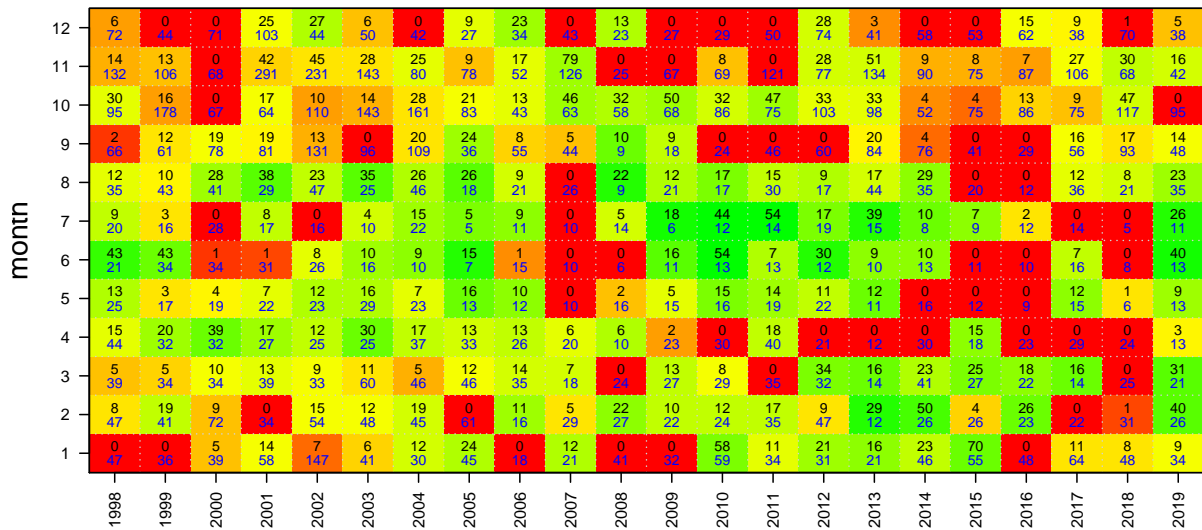
Mon Aug 10 14:57:14 2020



Pink Ling West

Onboard discard weight data

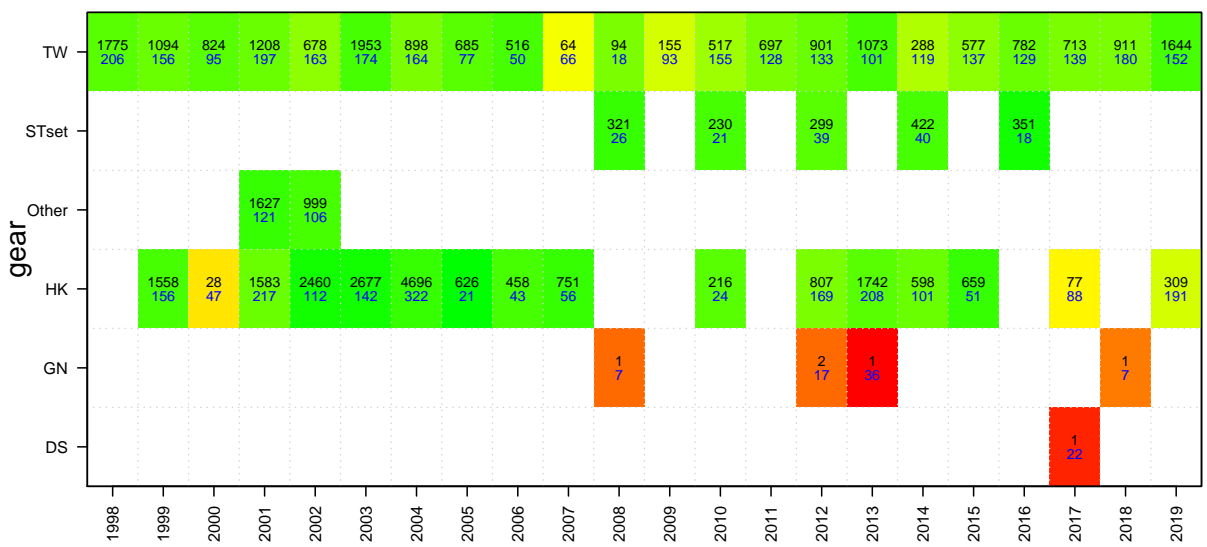
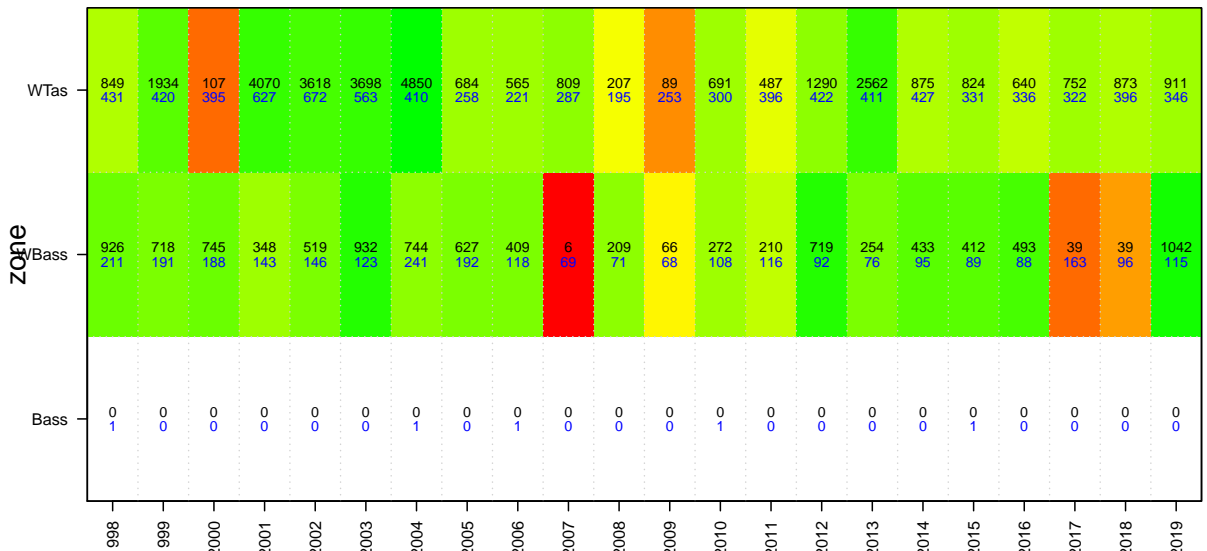
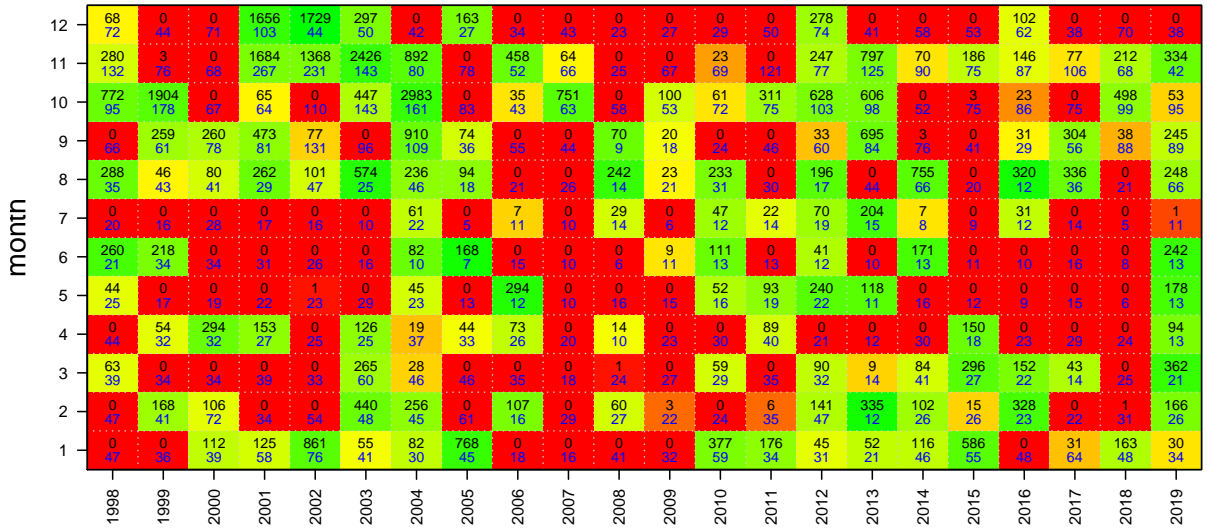
Mon Aug 10 14:57:14 2020



Pink Ling West

Onboard length data

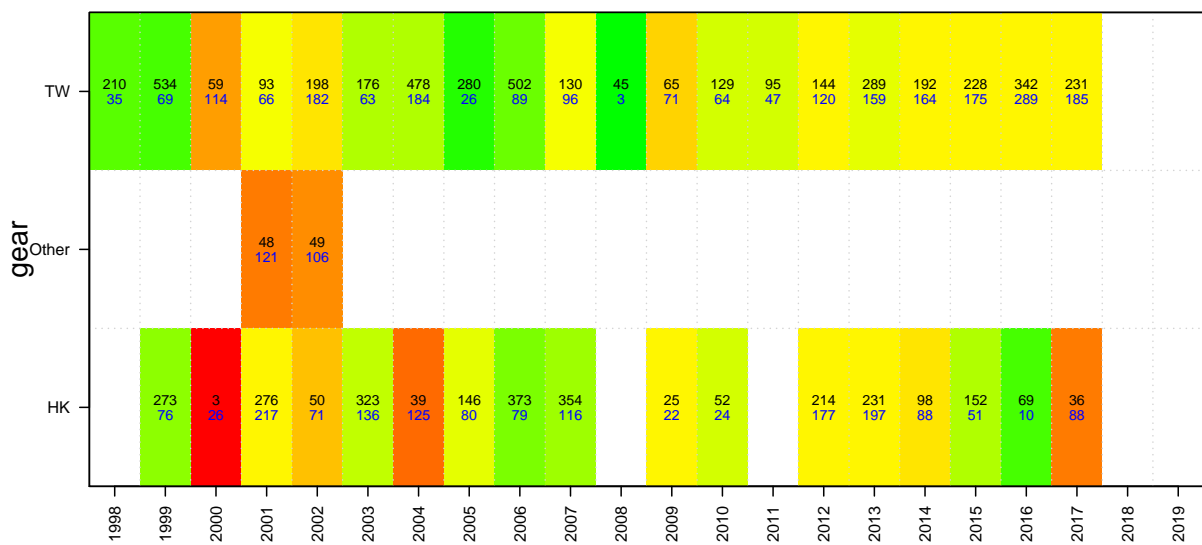
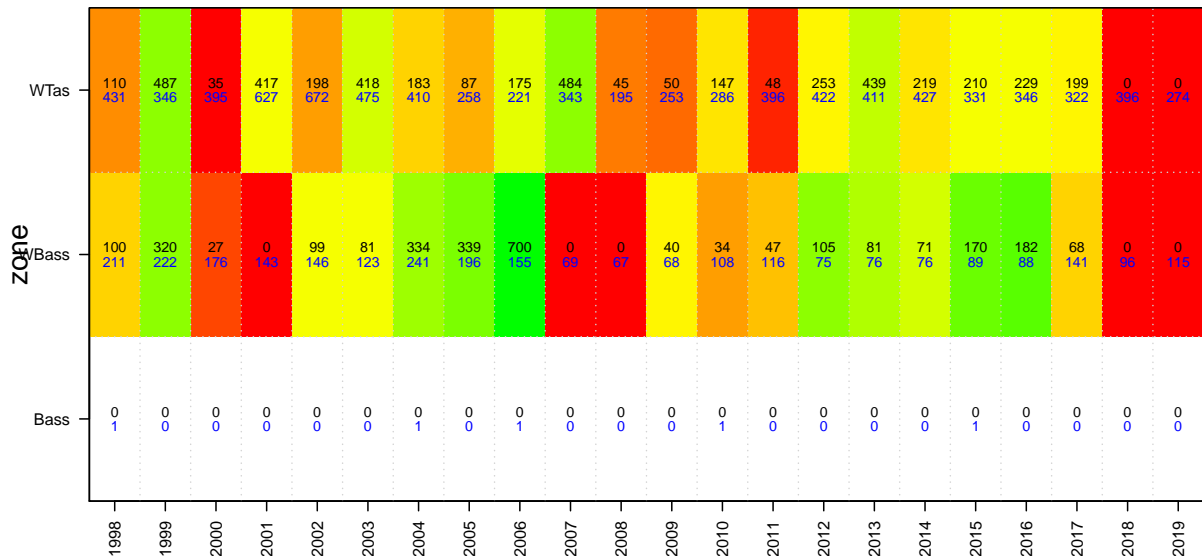
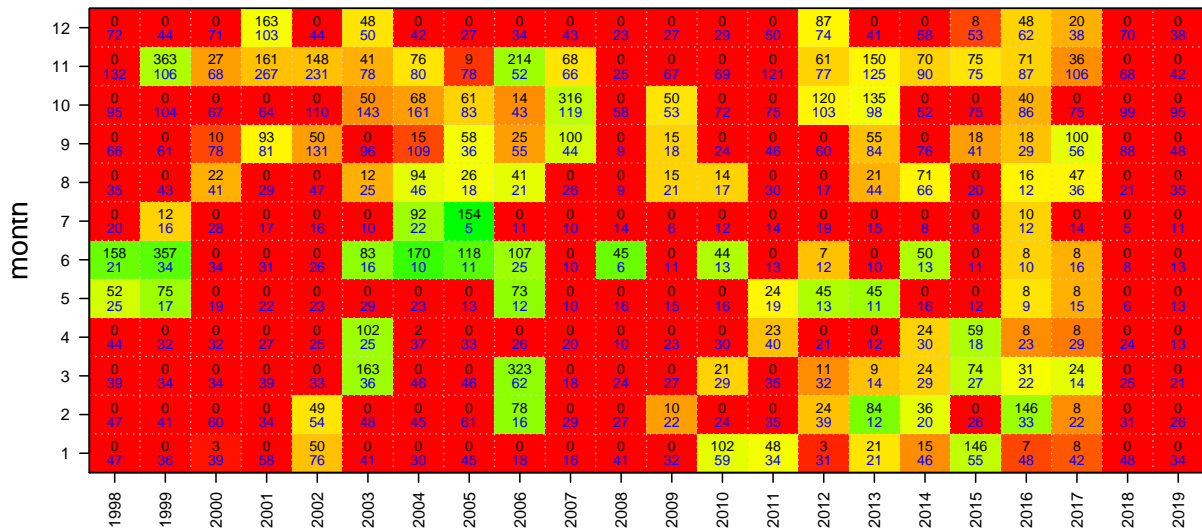
Mon Aug 10 14:57:14 2020



Pink Ling West

Age data

Mon Aug 10 14:57:14 2020



Mirror Dory East

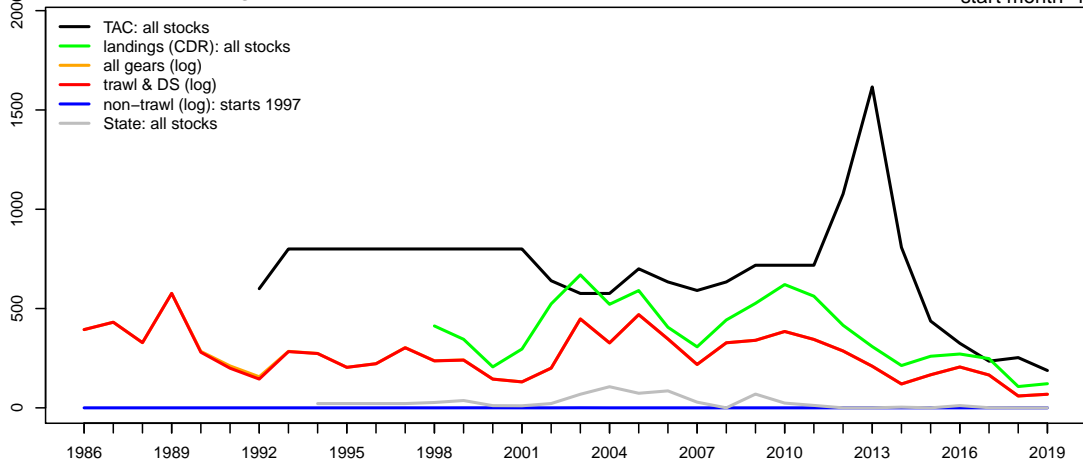
Mon Aug 10 14:57:16 2020

region SEFEAST unit code DOM sa code DOME

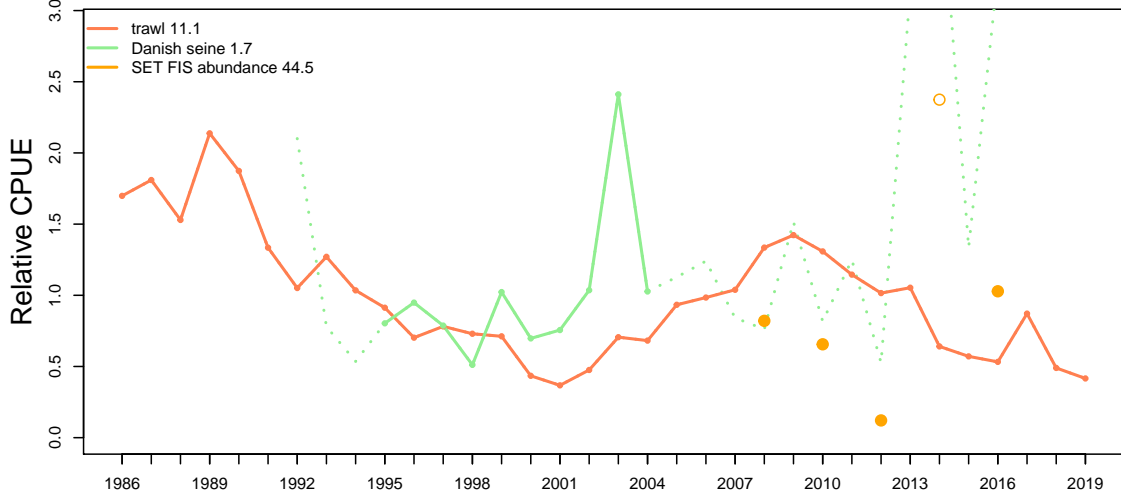
37264003

start month 1

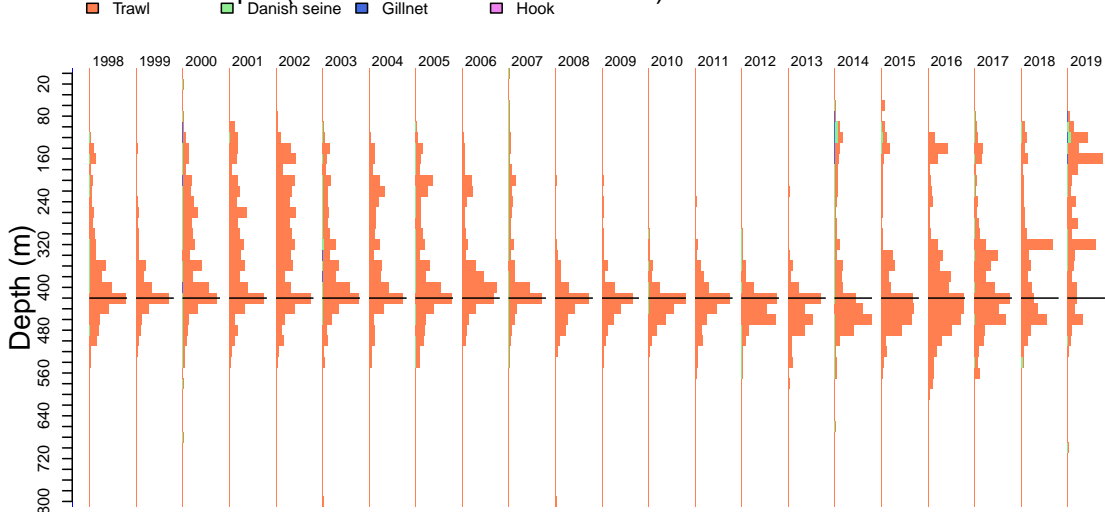
TAC and landings



Geometric mean CPUE & SET FIS abundance



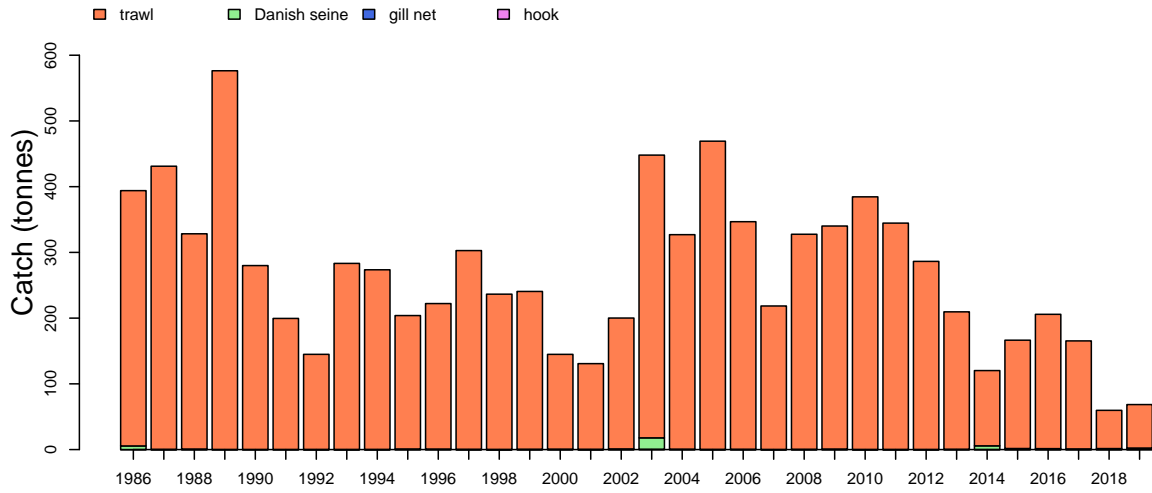
Catch at depth (non-trawl record starts 1997)



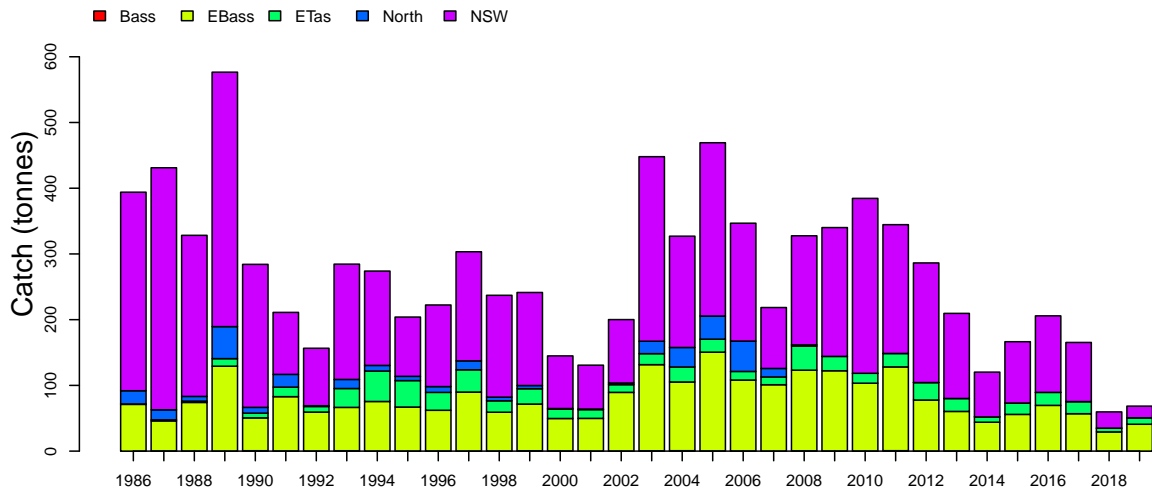
Mirror Dory East

Mon Aug 10 14:57:20 2020

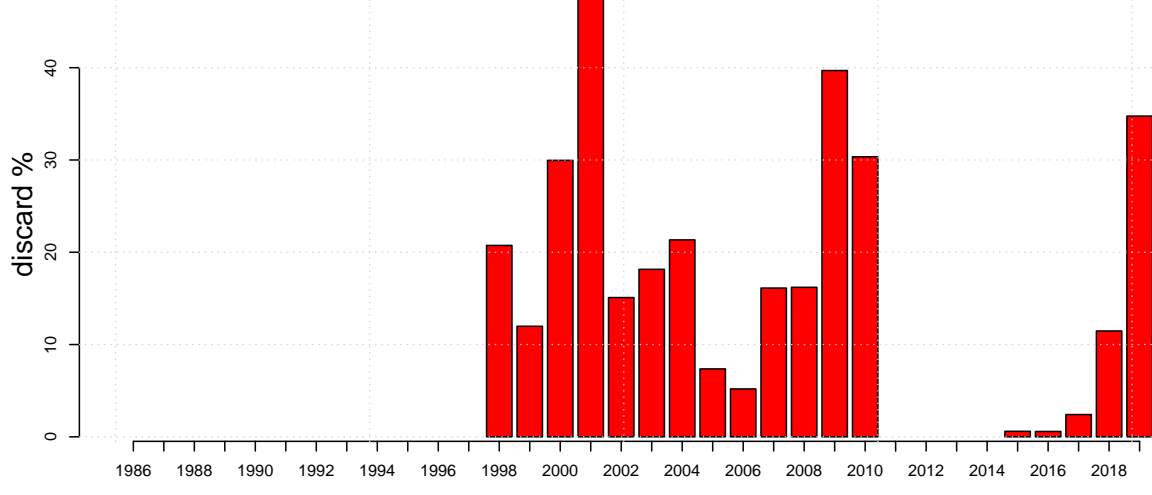
Catch by gear (non-trawl record starts 1997)



Catch by zone

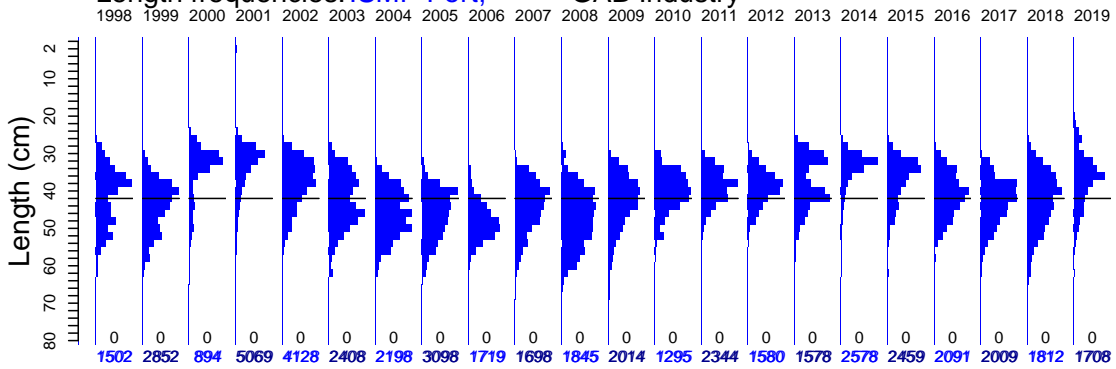


Discards

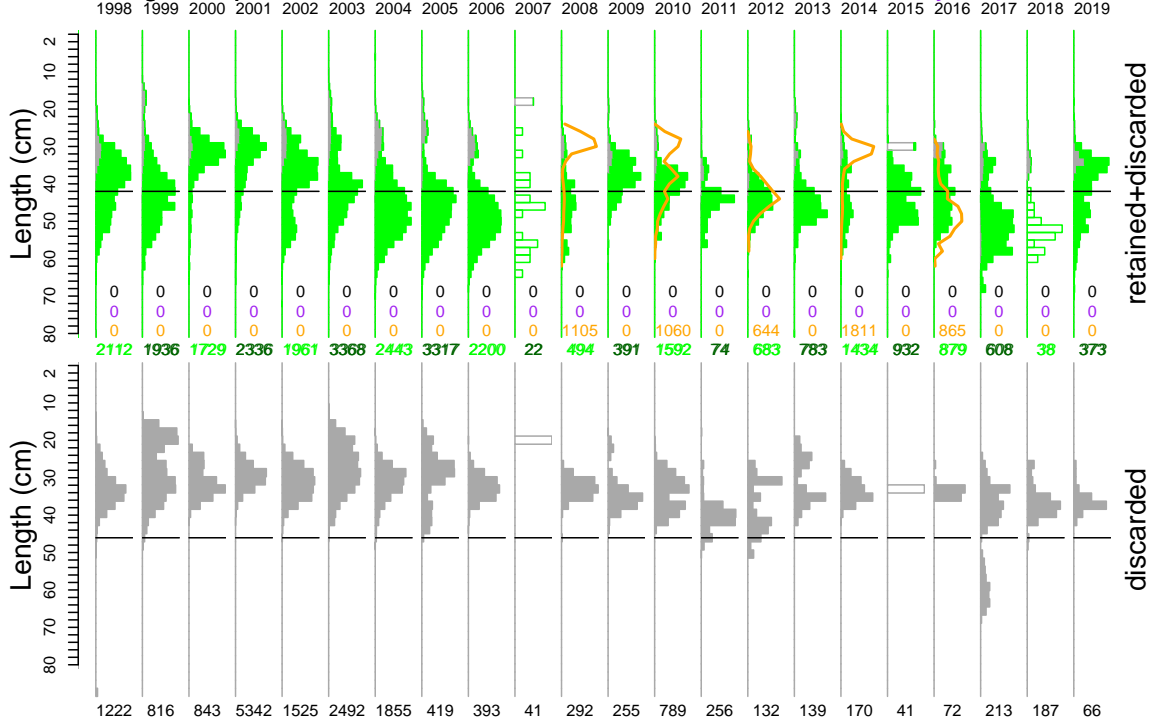


Mirror Dory East

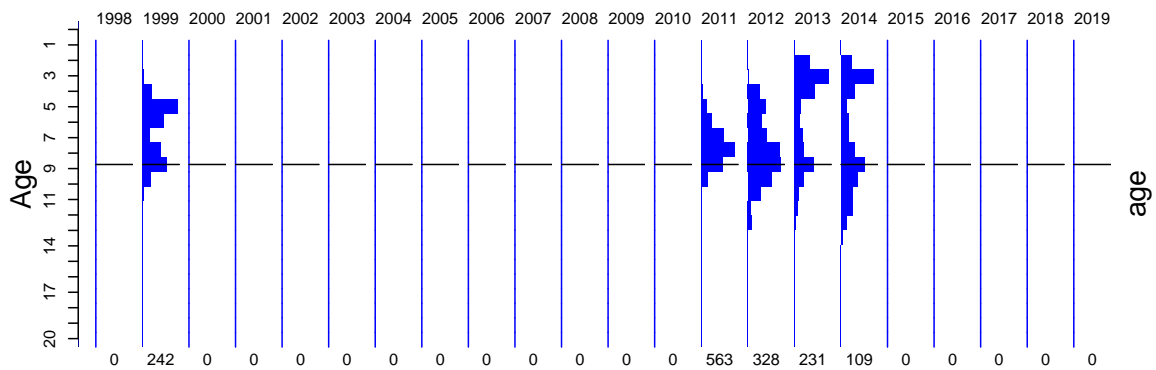
Length frequencies: ISMP Port, GAB Industry



Length frequencies: ISMP Onboard, SET FIS winter, GAB FIS, Industry



Age frequency



Mirror Dory East

Port length data

Mon Aug 10 14:57:21 2020

month	1998	1999	2000	2001	2002	2003	2004	2005	2006	2007	2008	2009	2010	2011	2012	2013	2014	2015	2016	2017	2018	2019
12	0 11	0 2	0 10	1020 5	154 20	0 12	19 18	0 3	32 6	868 17	0 15	72 13	144 7	190 9	201 7	0 4	204 4	85 5	139 6	67 3	331 6	0 3
11	277 44	160 11	0 19	519 11	692 31	246 35	110 37	418 18	205 12	340 44	0 19	253 30	282 34	184 14	238 12	103 2	329 12	170 4	271 25	353 12	62 4	0 6
10	0 16	98 24	293 15	245 6	409 28	279 89	613 59	670 33	299 13	61 19	0 22	107 37	102 32	259 38	150 16	144 4	609 15	510 32	409 13	403 22	291 20	371 30
9	347 11	441 20	0 5	312 9	349 16	276 40	404 47	185 40	0 4	0 21	0 33	340 17	73 39	207 35	79 25	120 21	205 36	256 23	367 45	44 5	113 5	0 7
8	236 28	525 22	59 14	394 12	645 22	345 36	135 25	215 51	0 62	68 19	0 13	138 54	143 62	191 102	103 24	187 17	118 24	131 8	279 24	310 8	167 3	151 5
7	71 44	302 70	155 17	0 25	281 16	128 36	110 14	255 80	83 51	0 63	0 21	0 25	84 89	106 13	158 33	99 35	459 18	149 45	64 40	204 31	126 10	240 15
6	418 31	413 53	141 35	842 25	315 25	154 96	251 48	541 119	240 103	84 34	0 79	562 106	144 87	250 55	0 112	162 72	295 25	451 38	214 44	269 56	228 24	0 9
5	0 22	298 18	78 14	123 15	248 16	28 35	67 32	321 74	0 29	95 27	0 25	246 31	103 30	152 47	193 38	180 39	287 12	206 19	78 22	296 46	108 8	294 7
4	0 1	74 3	75 6	875 3	355 6	336 15	82 15	149 26	180 10	0 4	889 31	0 5	53 5	155 3	89 4	191 4	0 10	108 4	182 14	51 4	258 1	254 3
3	0 5	123 3	81 3	239 4	414 4	0 10	177 10	86 6	212 6	0 10	0 8	71 10	77 5	131 8	0 4	114 2	0 10	123 2	0 2	12 4	44 1	97 2
2	153 5	418 4	0 4	291 5	123 8	398 8	136 8	61 5	379 5	45 21	876 10	76 9	90 4	183 9	145 5	160 2	41 2	202 2	0 2	0 2	0 1	148 2
1	0 11	0 5	12 2	209 6	143 8	218 14	94 13	197 10	89 14	137 7	80 5	206 9	0 11	336 10	224 9	118 5	31 2	68 10	0 5	0 4	84 1	153 5

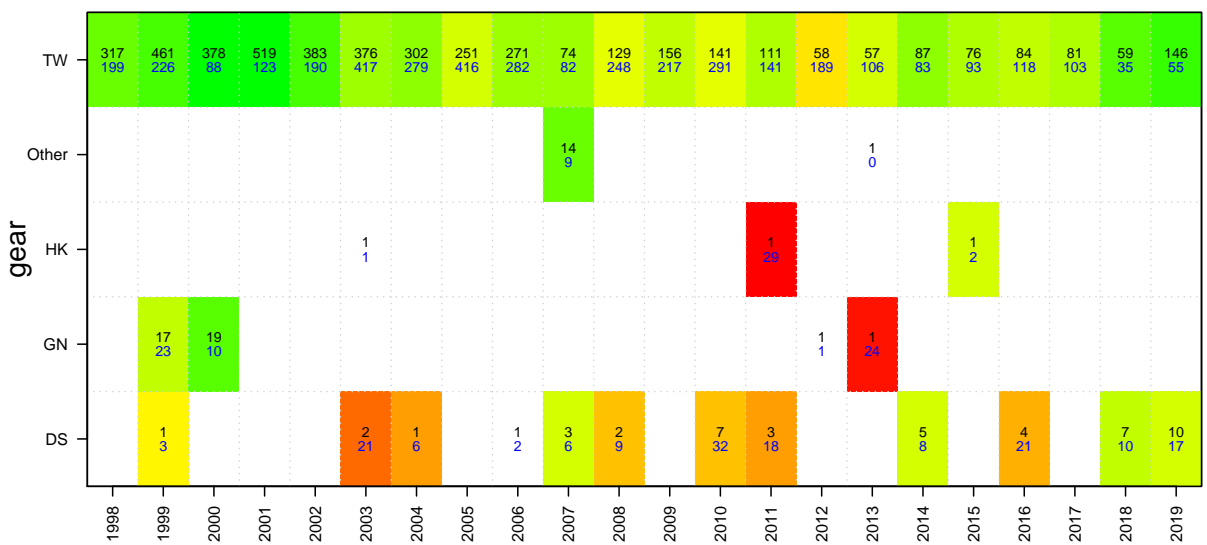
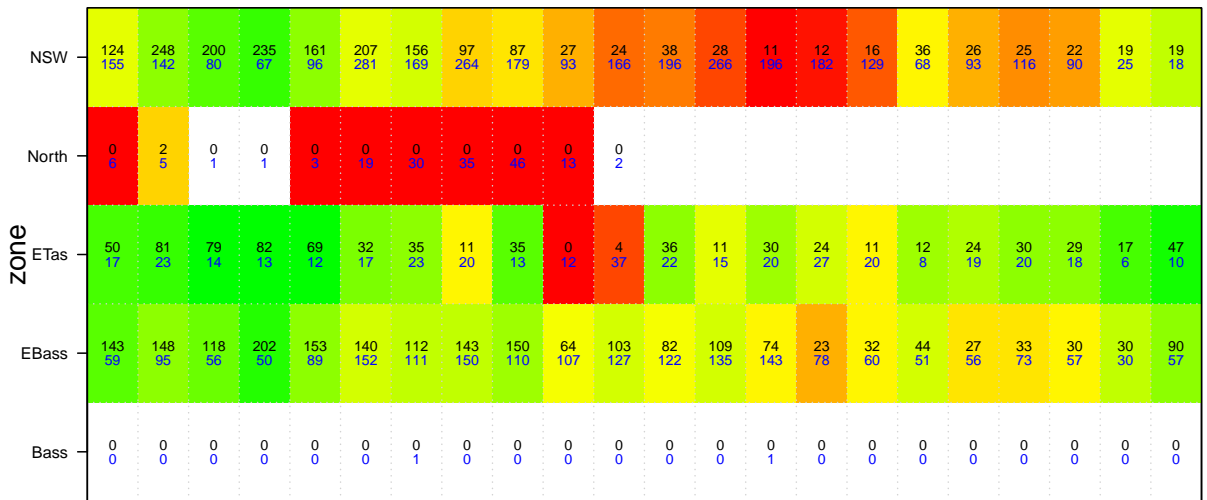
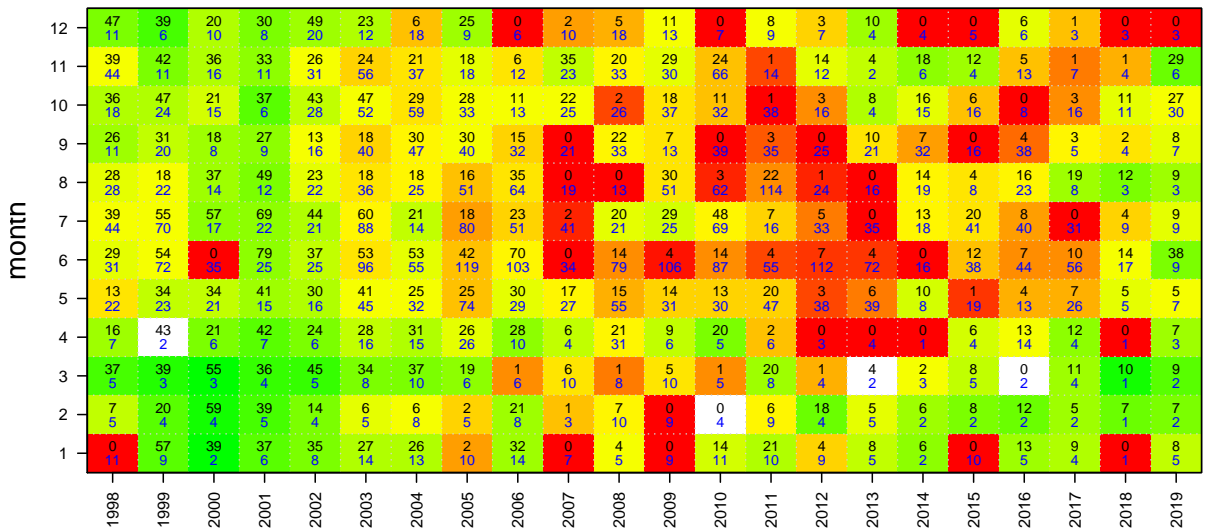
zone	1998	1999	2000	2001	2002	2003	2004	2005	2006	2007	2008	2009	2010	2011	2012	2013	2014	2015	2016	2017	2018	2019
NSW	1031 155	1239 142	666 80	2464 67	352 96	593 318	1285 169	1173 264	188 179	0 13	23 169	0 190	0 200	0 198	0 192	41 129	0 89	52 93	0 110	160 90	0 25	0 10
North	0 6	0 0	0 1	0 1	0 3	0 10	0 35	0 35	0 46	0 13	0 2											
ETas	0 17	109 23	0 14	0 13	1895 12	100 17	150 23	1040 20	904 13	315 12	344 37	176 22	39 15	171 20	238 27	97 20	0 8	231 17	266 20	67 18	70 6	70 10
EBass	471 59	1504 71	228 49	2605 50	1881 89	1715 131	763 105	885 150	627 108	1383 129	1478 123	1895 130	1256 103	2173 127	1342 78	1440 61	2578 78	2176 84	1737 106	1782 88	1742 55	1638 64
Bass	0 0	0 0	0 0	0 0	0 0	0 0	0 1	0 0	0 0	0 0	0 0	0 0	0 0	0 1	0 0	0 0	0 0	0 0	0 0	0 0	0 0	0 0

gear	1998	1999	2000	2001	2002	2003	2004	2005	2006	2007	2008	2009	2010	2011	2012	2013	2014	2015	2016	2017	2018	2019
TW	1502 131	2852 179	894 54	5069 92	4128 91	2374 213	2198 164	3098 326	1719 104	1354 83	1501 35	1955 123	1295 98	2344 137	1580 64	1452 81	1685 43	2143 92	1375 69	1596 62	1402 30	1194 28
Other										344 28	344 6											117 3
DS						34 17						116 8				126 1	893 34	316 29	628 40	413 34	410 26	397 21

Mirror Dory East

Onboard discard weight data

Mon Aug 10 14:57:21 2020



Mirror Dory East

Onboard length data

Mon Aug 10 14:57:21 2020

month	1998	1999	2000	2001	2002	2003	2004	2005	2006	2007	2008	2009	2010	2011	2012	2013	2014	2015	2016	2017	2018	2019
12	647 11	24 6	0 0	504 8	356 20	517 12	0 0	149 9	0 0	12 10	0 0	0 0	0 0	0 0	0 0	95 4	0 0	0 0	0 0	0 0	0 0	0 0
11	83 44	238 11	778 10	390 11	121 31	1049 35	146 37	0 19	0 12	308 23	167 33	50 30	290 34	0 14	283 12	0 2	340 6	0 0	0 0	0 0	0 0	191 6
10	148 18	363 24	82 15	379 6	426 28	653 52	522 59	181 33	0 13	152 19	0 22	60 37	131 32	0 0	82 10	0 4	252 15	24 16	0 0	48 16	0 11	82 30
9	317 11	628 20	0 0	295 9	35 16	28 40	952 47	89 26	510 32	0 0	86 33	131 13	146 39	1 0	291 25	83 21	158 32	0 0	29 38	0 0	0 0	48 7
8	311 28	128 22	583 14	671 12	432 22	54 36	282 25	603 51	880 62	0 0	824 13	0 0	1202 122	33 102	354 24	0 0	1730 18	6 8	768 23	370 8	128 2	0 0
7	1150 44	537 70	740 4	341 22	271 21	872 88	0 14	124 80	91 51	0 0	375 21	133 131	669 131	0 0	79 33	0 0	688 18	560 41	279 76	0 0	38 9	0 0
6	158 31	401 53	0 0	1262 25	843 25	889 96	445 48	1444 119	297 103	0 0	195 79	0 100	456 87	78 55	133 112	265 72	0 0	248 38	142 44	219 56	59 17	5 0
5	64 22	108 18	126 14	1097 15	215 16	632 45	797 32	612 74	14 29	15 27	129 55	256 31	77 30	51 47	124 38	228 39	211 8	0 0	48 13	116 26	0 0	0 4
4	4 5	68 3	0 0	922 4	441 5	681 15	672 15	233 10	75 4	8 0	120 31	0 0	289 5	0 0	0 0	0 0	1 0	23 4	450 11	10 4	0 0	49 3
3	343 5	0 3	83 4	727 4	377 5	191 10	505 10	76 8	0 0	15 0	0 0	73 10	0 0	20 0	4 4	40 0	116 3	0 2	31 0	0 0	11 2	0 0
2	69 5	0 0	150 4	351 4	0 0	15 5	51 8	0 0	46 0	0 0	55 10	0 0	0 0	0 0	151 4	89 5	0 0	10 2	29 2	23 0	19 1	15 0
1	0 11	217 9	0 0	699 6	130 8	656 14	51 13	0 0	42 14	0 0	0 0	0 0	141 11	185 10	0 0	0 0	0 0	0 0	75 5	0 0	0 0	0 0

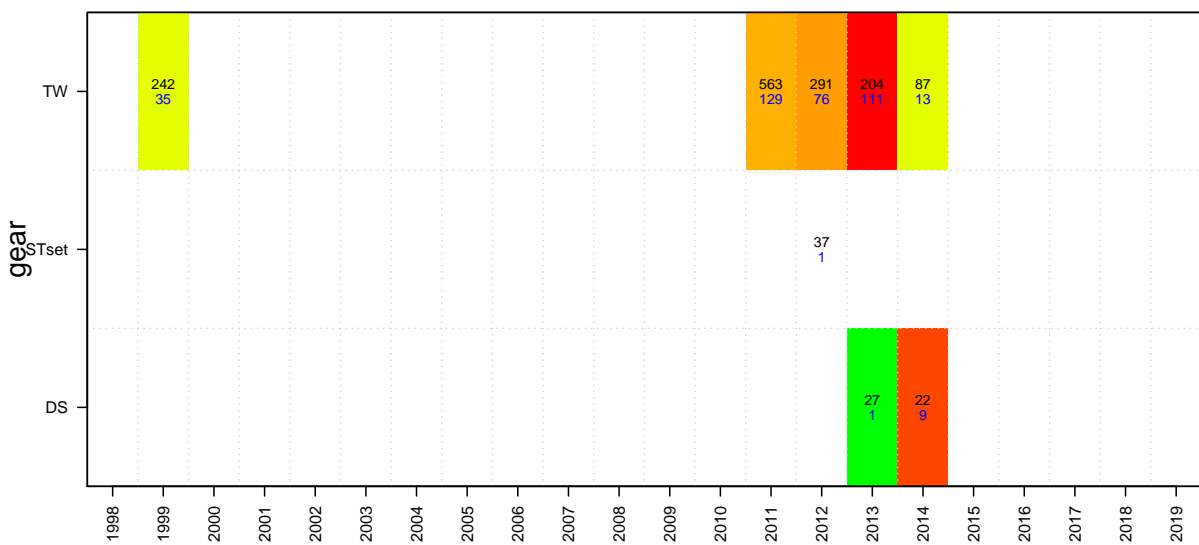
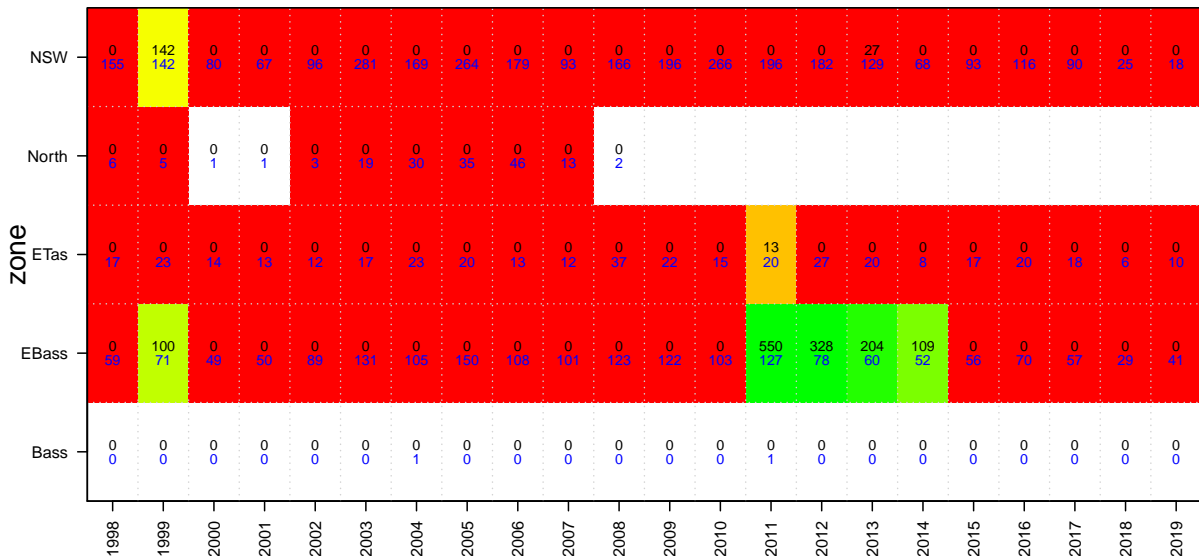
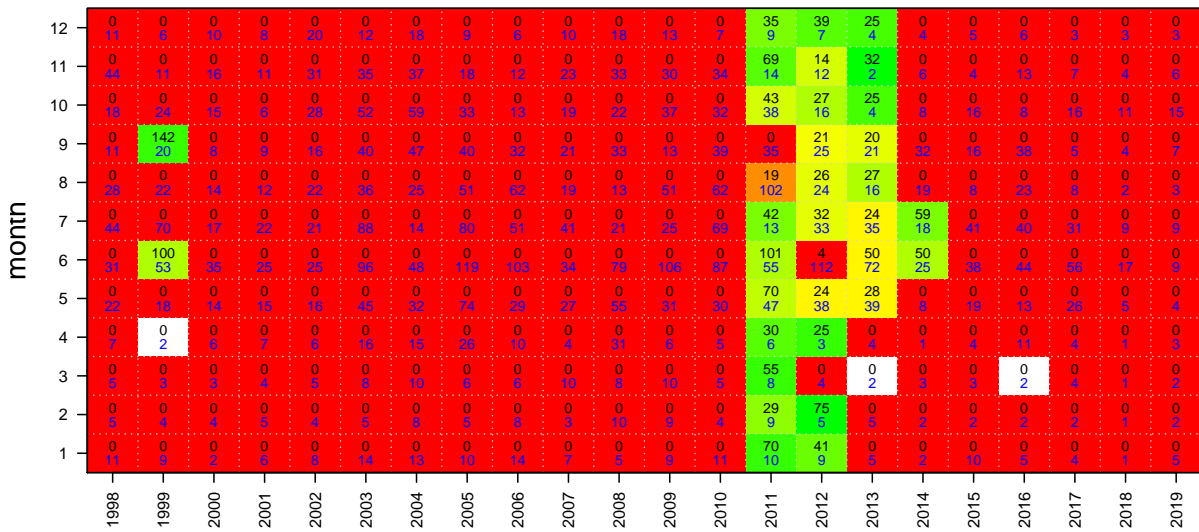
zone	1998	1999	2000	2001	2002	2003	2004	2005	2006	2007	2008	2009	2010	2011	2012	2013	2014	2015	2016	2017	2018	2019
NSW	2019 155	1794 142	1695 80	2866 67	2170 96	4122 281	3360 169	2912 264	2025 179	140 93	1129 166	189 196	1881 388	78 196	812 182	591 129	1972 82	809 93	1337 152	440 90	116 25	16 18
North	0 0	85 5	0 1	0 1	0 0	0 10	0 30	0 35	0 46	0 10	0 2											
ETas	911 17	229 23	715 14	2283 13	969 12	787 17	582 23	139 20	0 13	0 12	195 37	60 22	199 15	205 20	151 27	89 20	31 8	139 17	161 20	102 18	0 0	228 10
EBass	364 59	604 71	132 49	2489 50	307 89	911 131	316 105	645 150	528 108	369 101	627 123	454 122	1321 103	85 127	456 78	202 60	1376 56	39 56	322 70	275 57	128 29	157 55
Bass	0 0	0 0	0 0	0 0	0 0	0 0	0 1	0 0	0 0	0 0	0 0	0 0	0 0	0 0	0 0	0 0	0 0	0 0	0 0	0 0	0 0	0 0

gear	1998	1999	2000	2001	2002	2003	2004	2005	2006	2007	2008	2009	2010	2011	2012	2013	2014	2015	2016	2017	2018	2019
TW	3294 150	2712 192	2532 55	7638 94	3446 132	5817 351	4252 184	3696 327	2553 214	509 77	846 164	703 50	2341 256	367 89	774 168	865 94	1526 81	987 74	955 104	817 91	244 18	390 35
STset											1105 43		1060 162		644 46		1811 23		865 59			
Other																16 0						
HK						1 1																
GN			10 7											1 3	1 1	1 34						
DS						2 21	6 6										42 7					11 14

Mirror Dory East

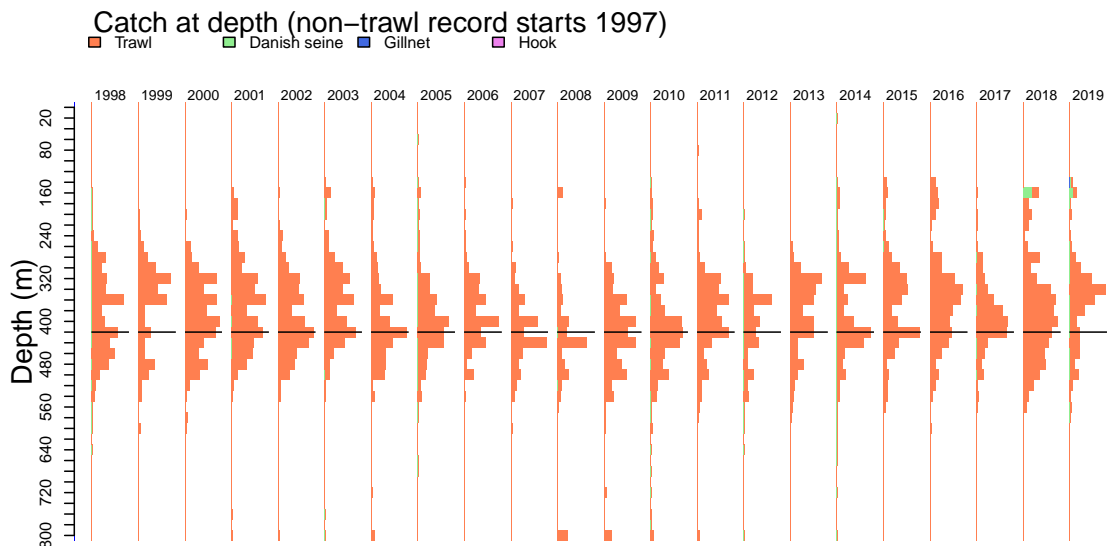
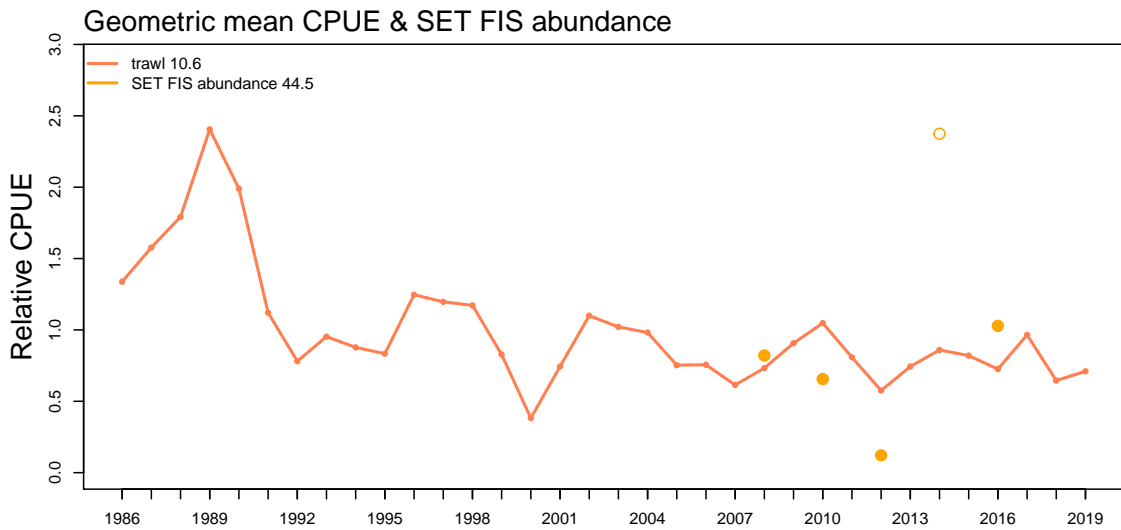
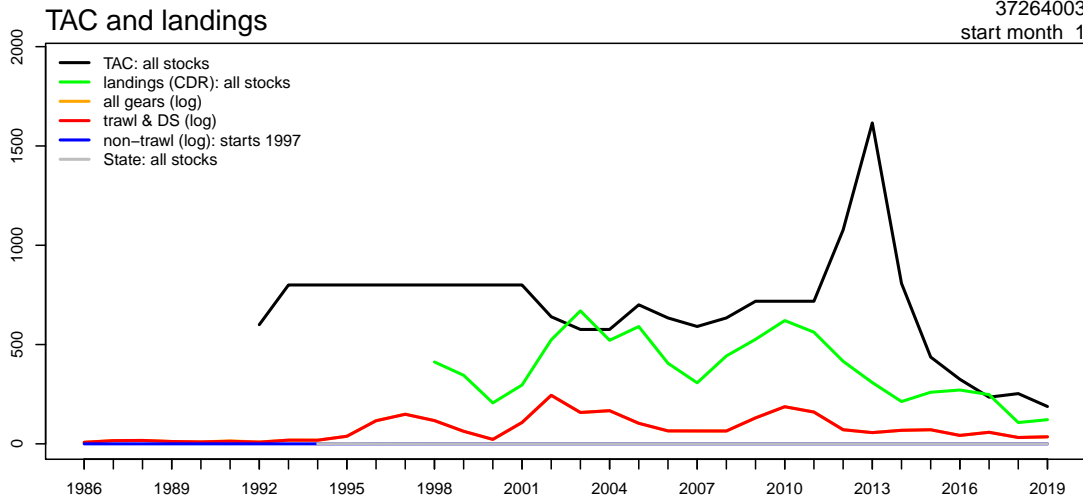
Age data

Mon Aug 10 14:57:21 2020



Mirror Dory West

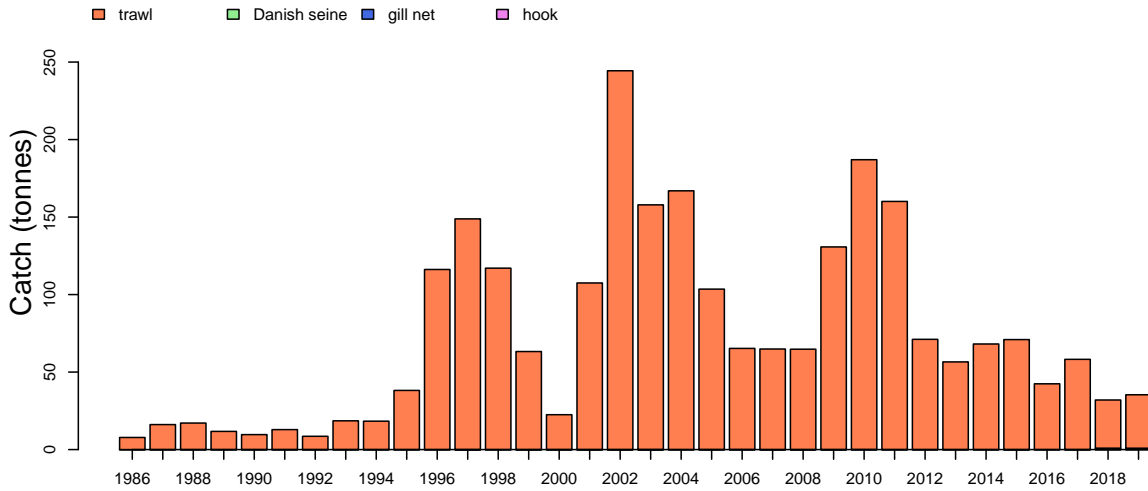
Mon Aug 10 14:57:22 2020
 region SEFWEST unit code DOM sa code DOMW
 37264003
 start month 1



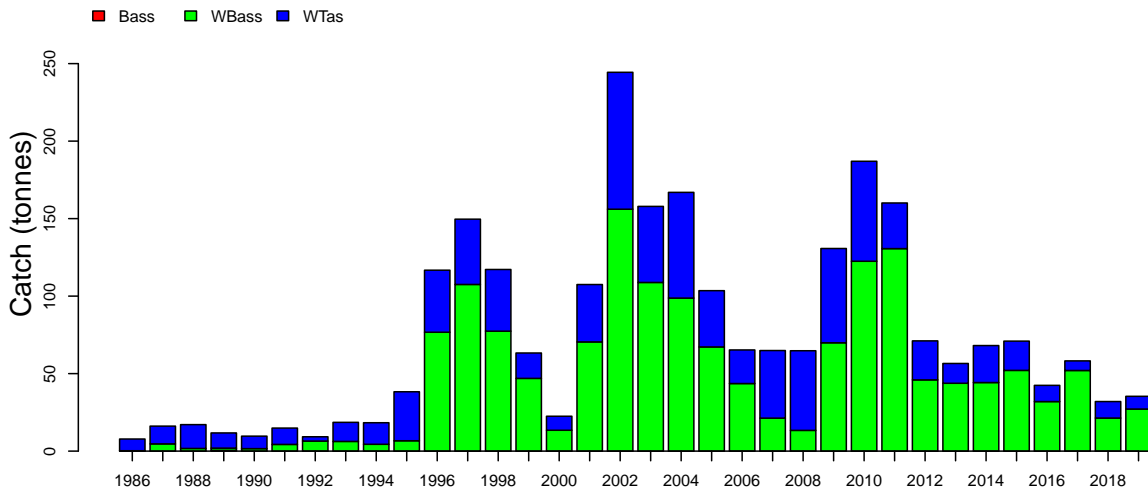
Mirror Dory West

Mon Aug 10 14:57:24 2020

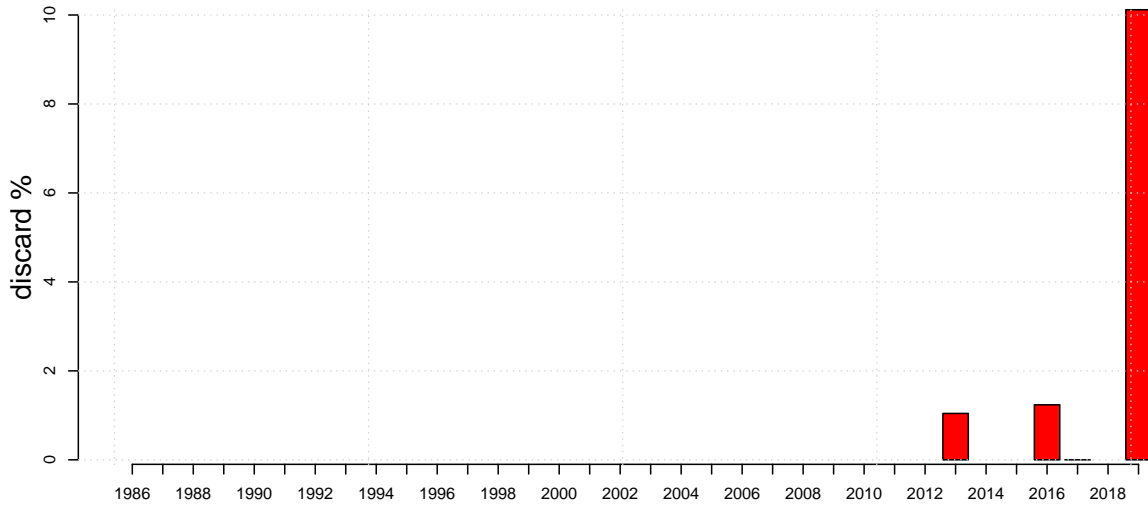
Catch by gear (non-trawl record starts 1997)



Catch by zone



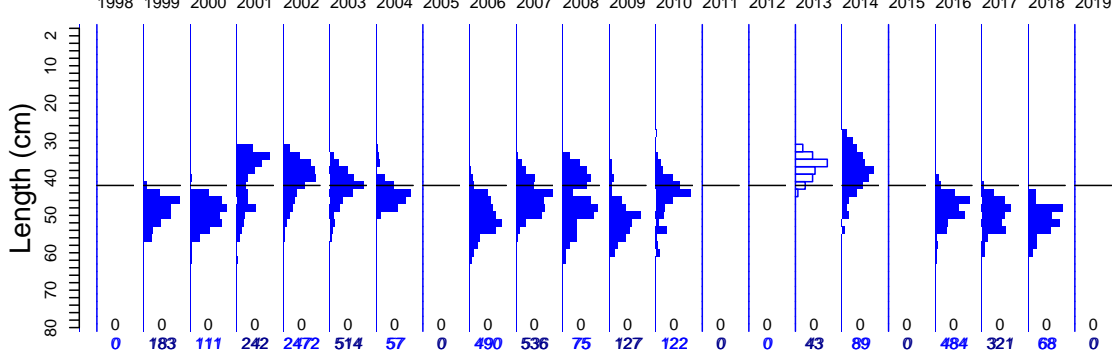
Discards



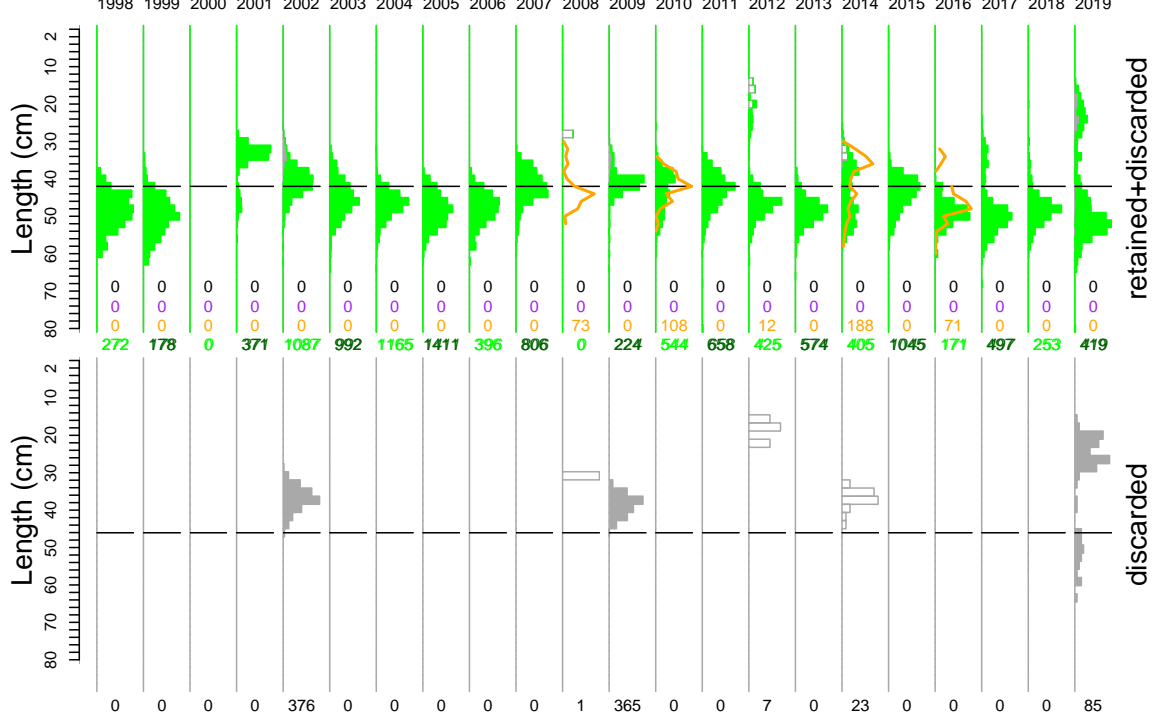
Mirror Dory West

Mon Aug 10 14:57:24 2020

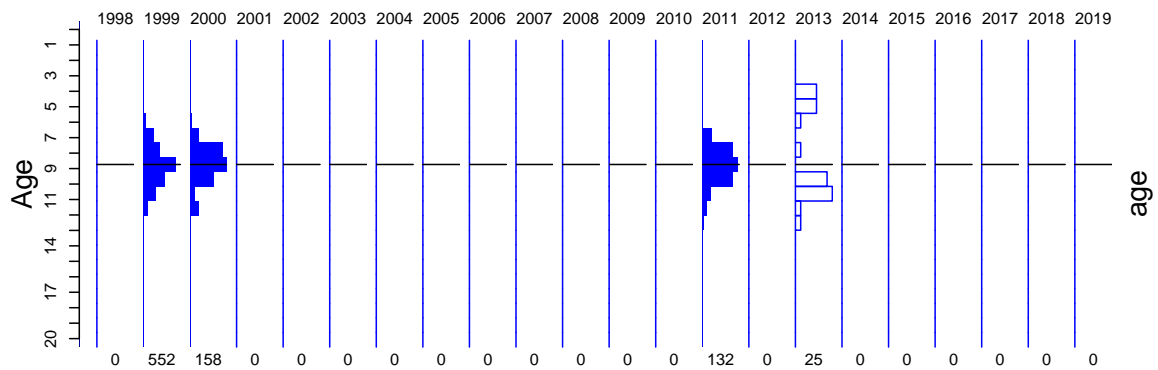
Length frequencies: ISMP Port, GAB Industry



Length frequencies: ISMP Onboard, SET FIS winter, GAB FIS, Industry



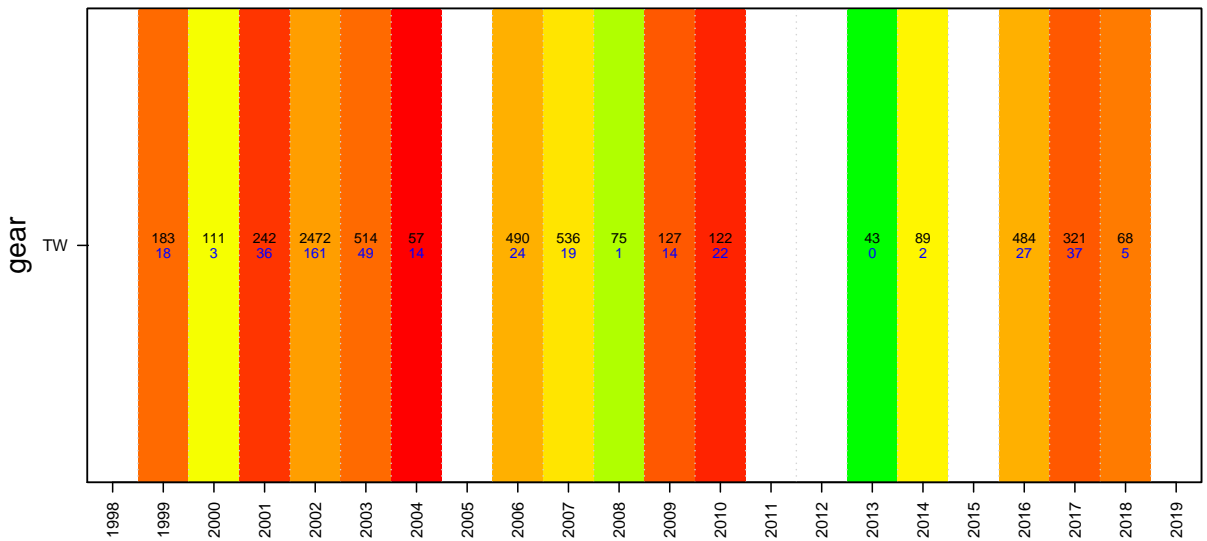
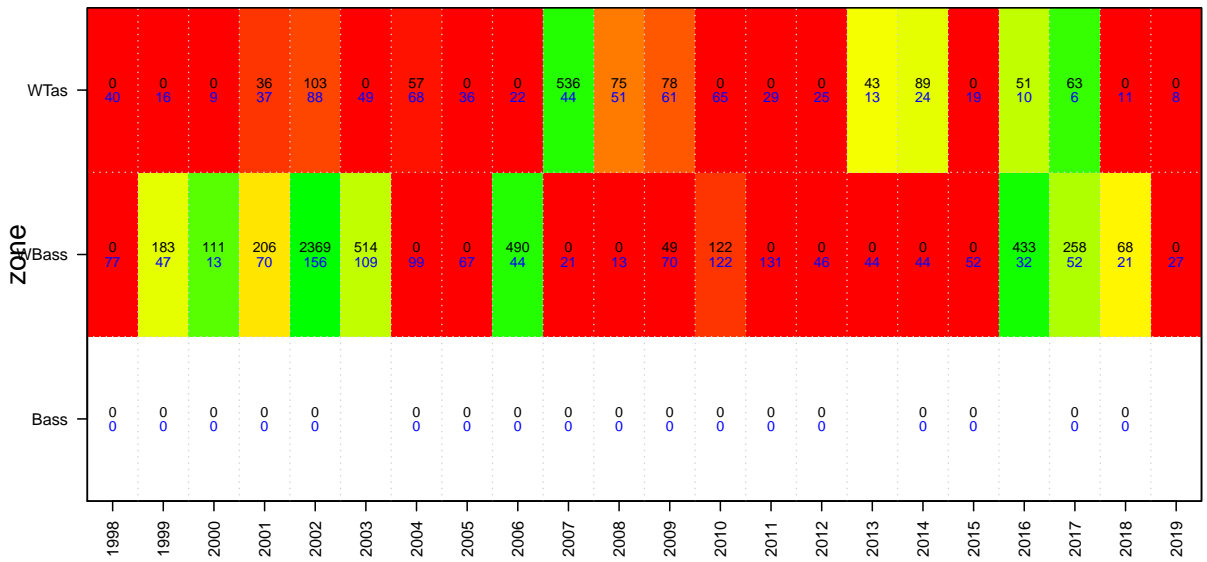
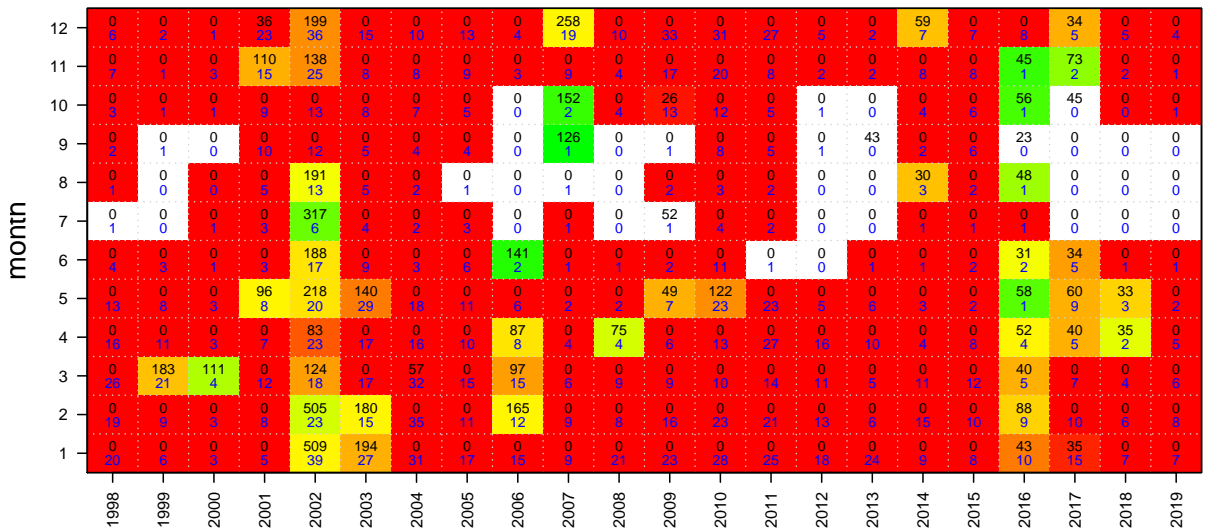
Age frequency



Mirror Dory West

Port length data

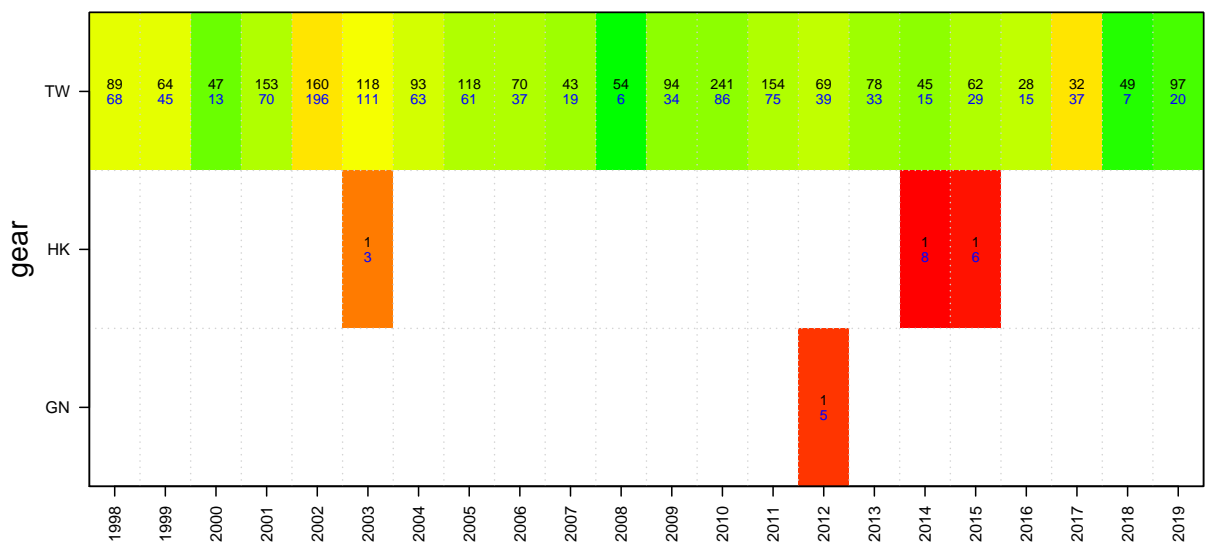
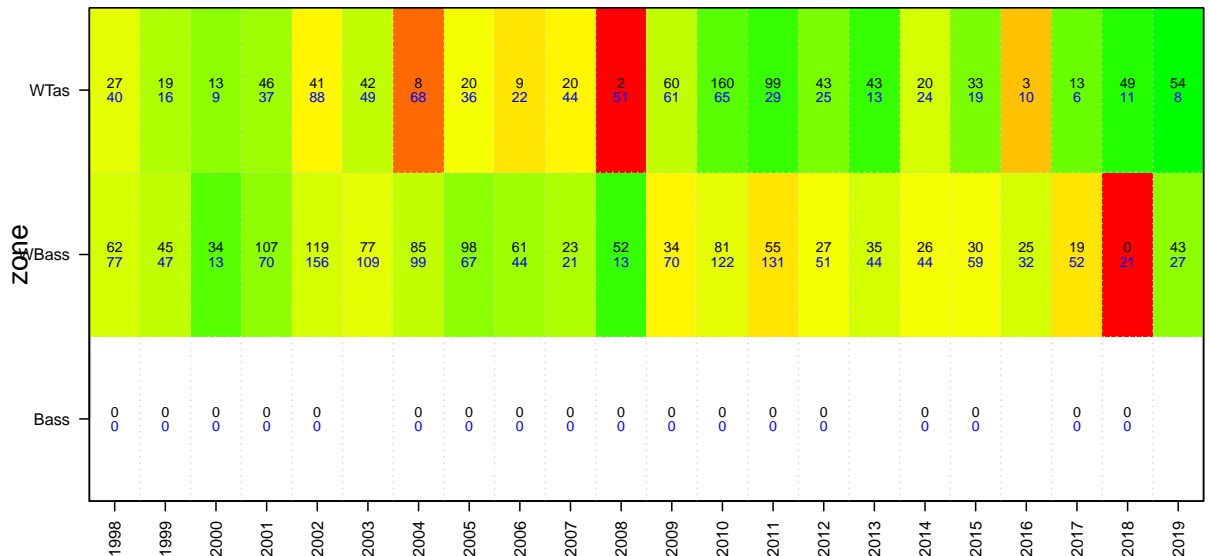
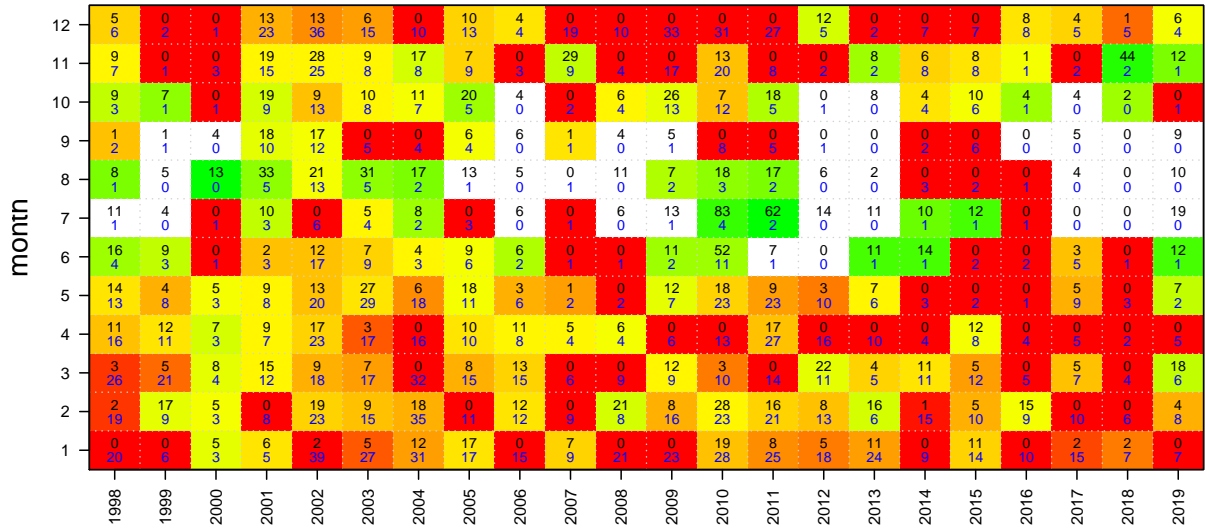
Mon Aug 10 14:57:24 2020



Mirror Dory West

Onboard discard weight data

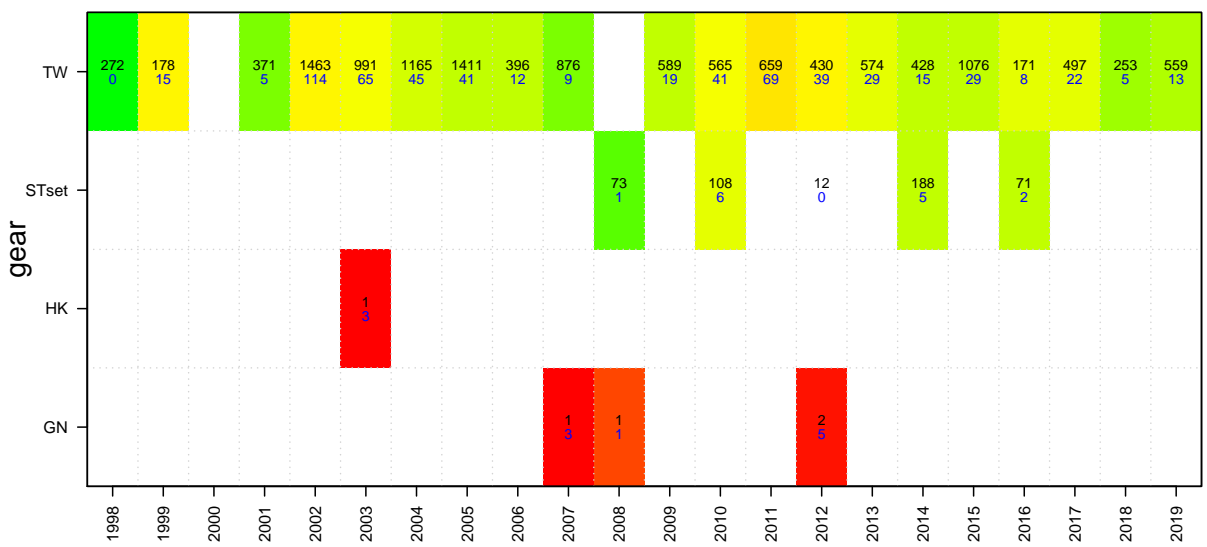
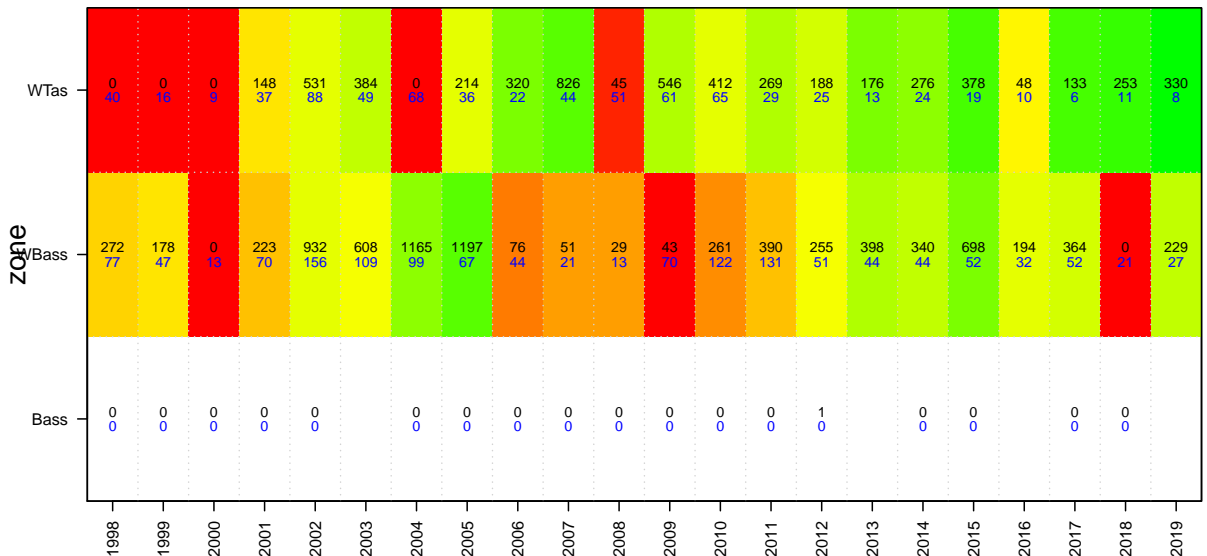
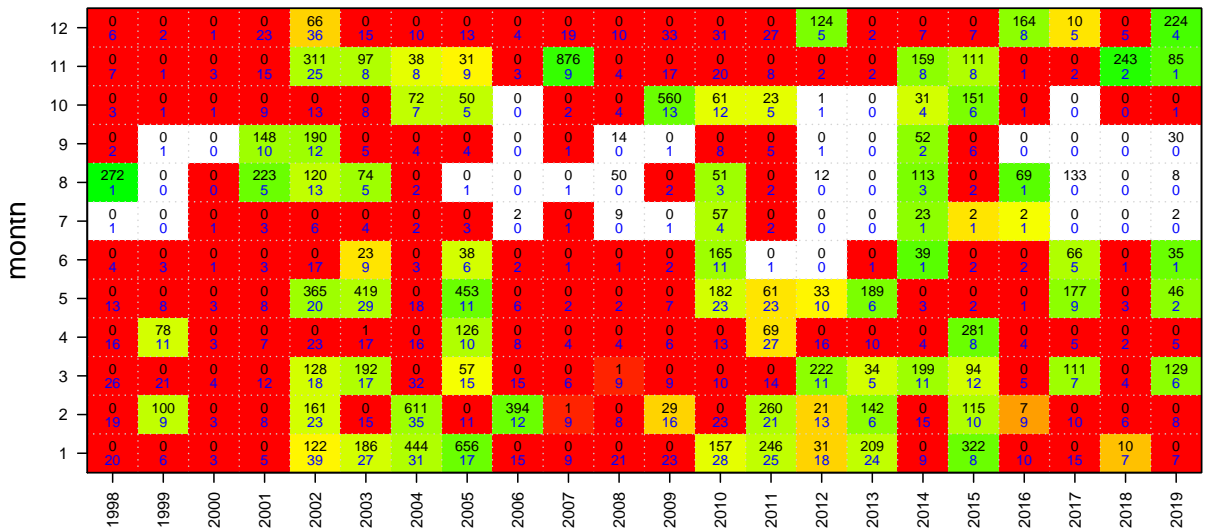
Mon Aug 10 14:57:24 2020



Mirror Dory West

Onboard length data

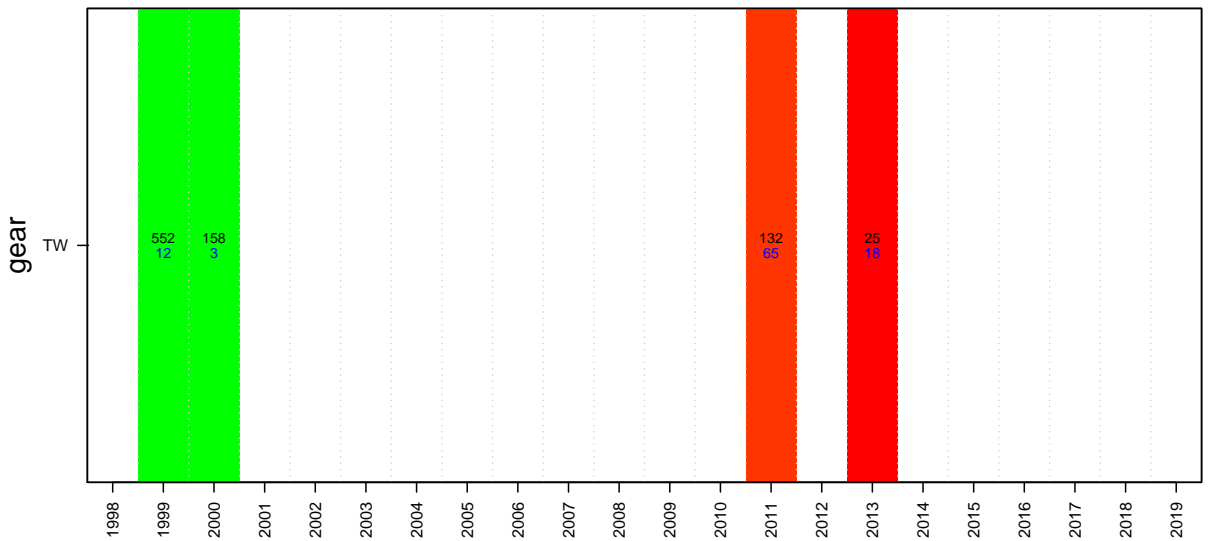
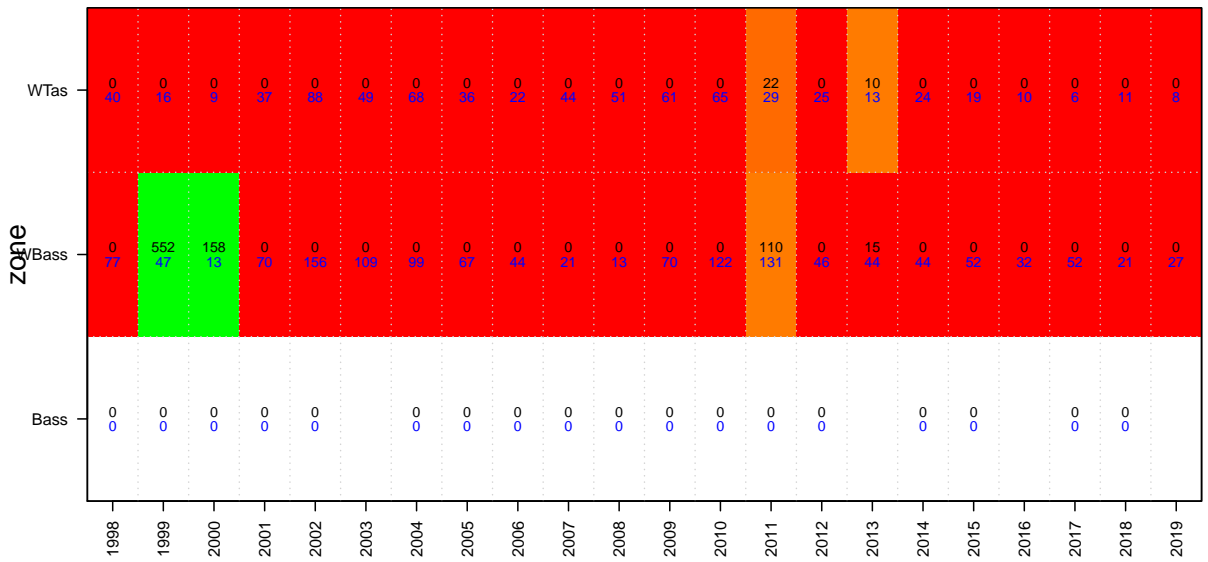
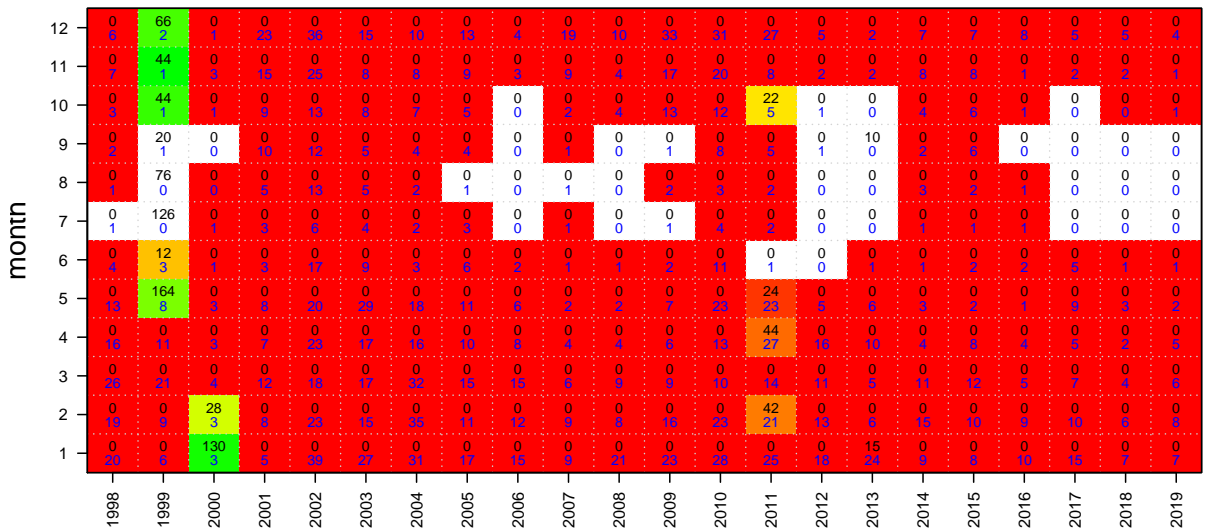
Mon Aug 10 14:57:24 2020



Mirror Dory West

Age data

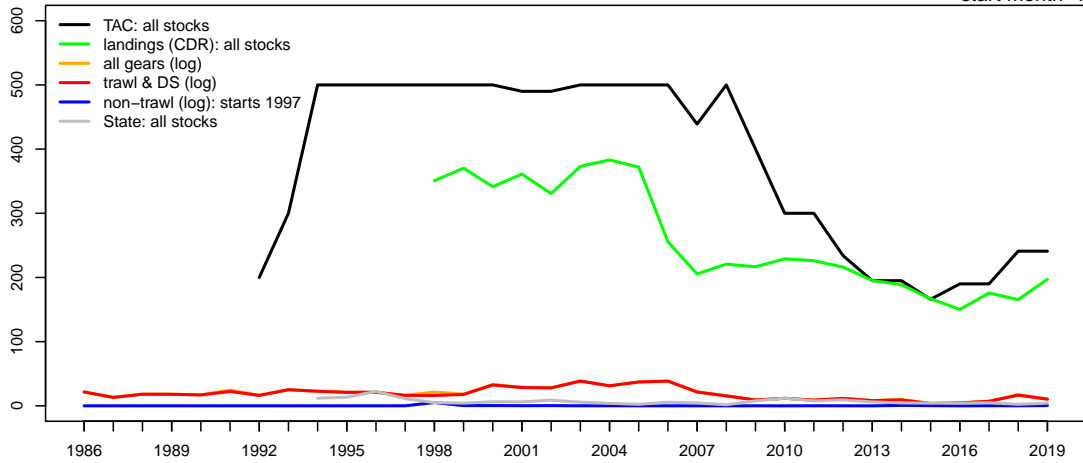
Mon Aug 10 14:57:24 2020



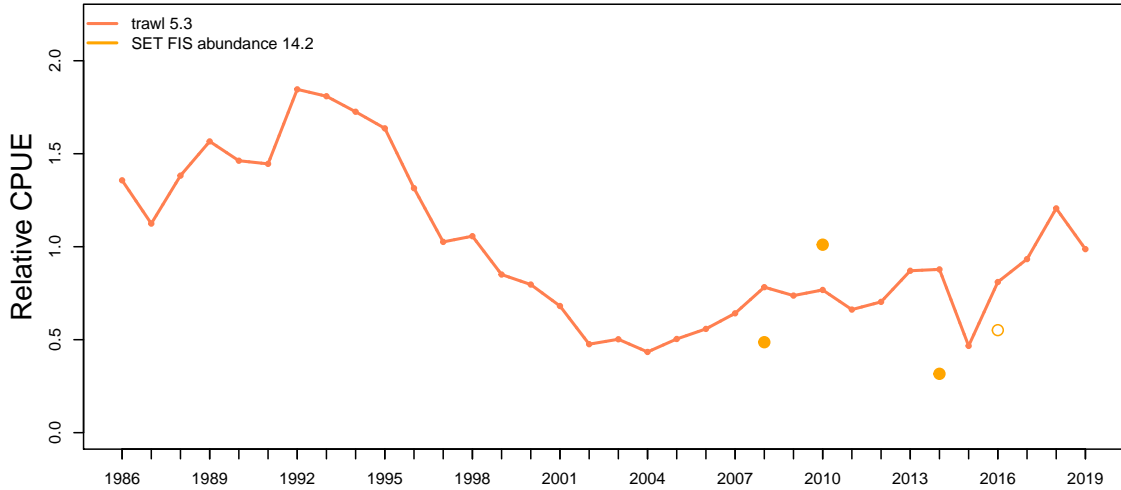
Ocean Perch Inshore

Mon Aug 10 14:57:25 2020
 region SET unit code REG sa code REI
 37287001 37287901 37287093
 start month 1

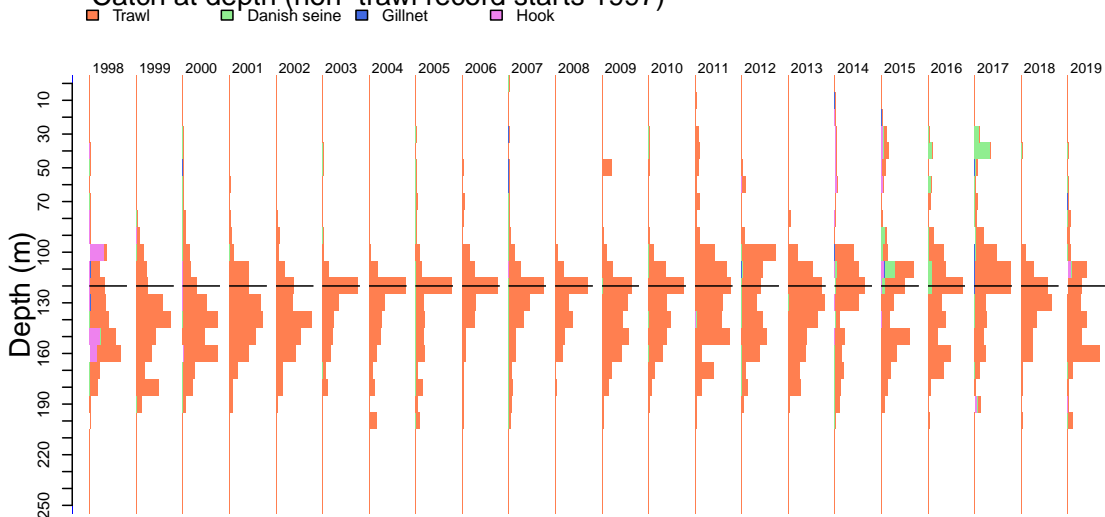
TAC and landings



Geometric mean CPUE & SET FIS abundance

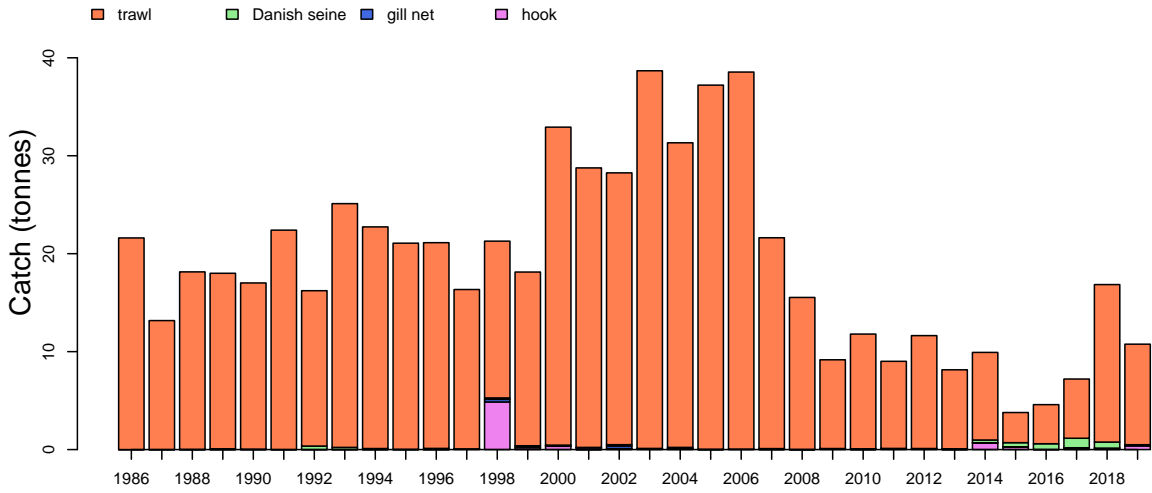


Catch at depth (non-trawl record starts 1997)

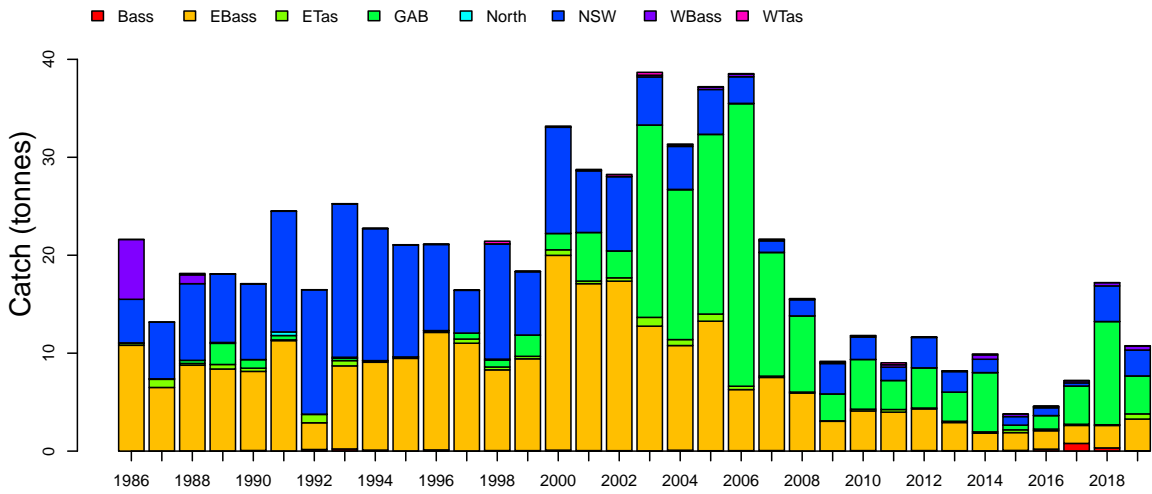


Ocean Perch Inshore

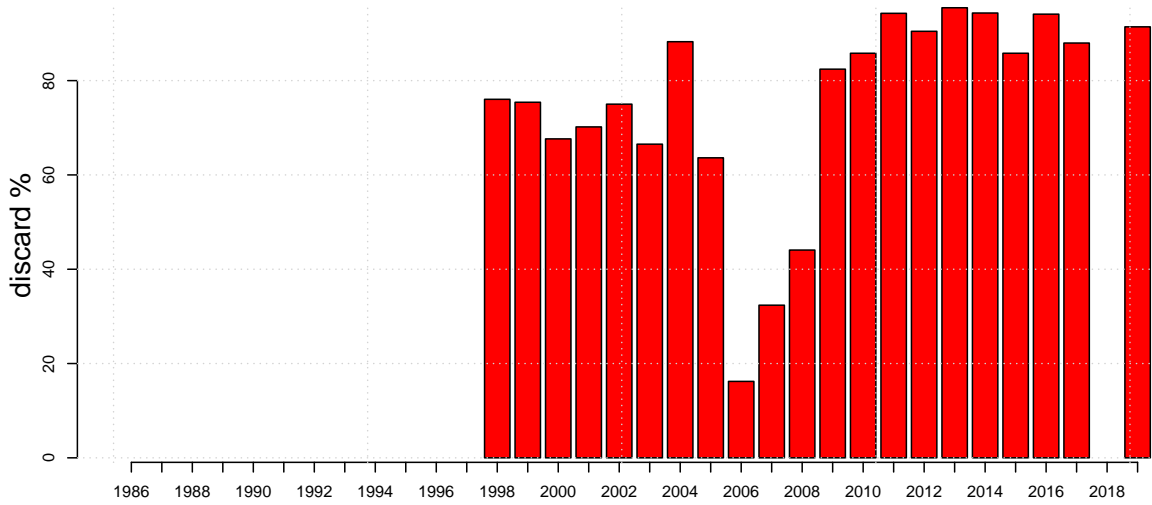
Catch by gear (non-trawl record starts 1997)



Catch by zone



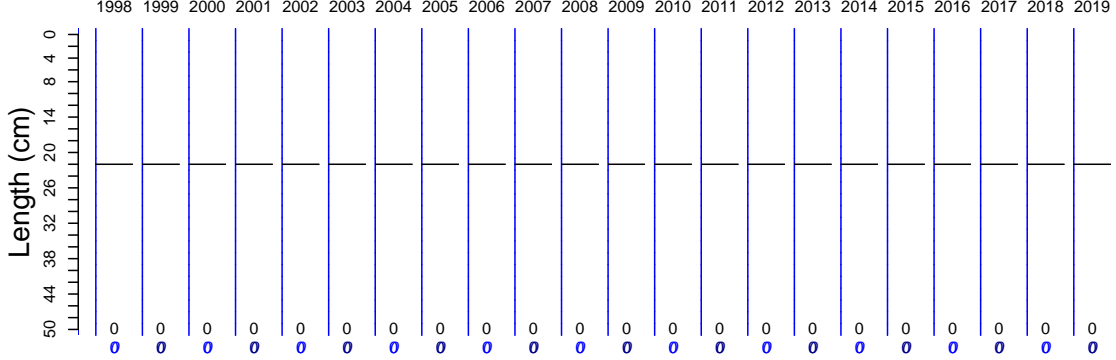
Discards



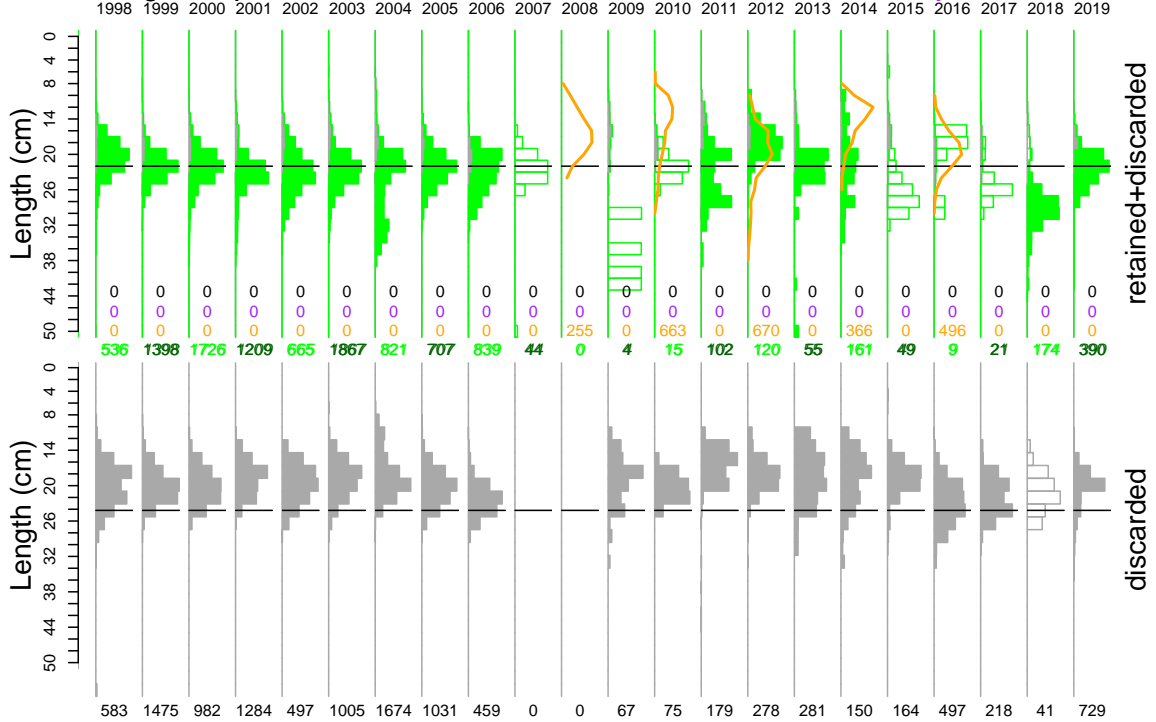
Ocean Perch Inshore

Mon Aug 10 14:57:26 2020

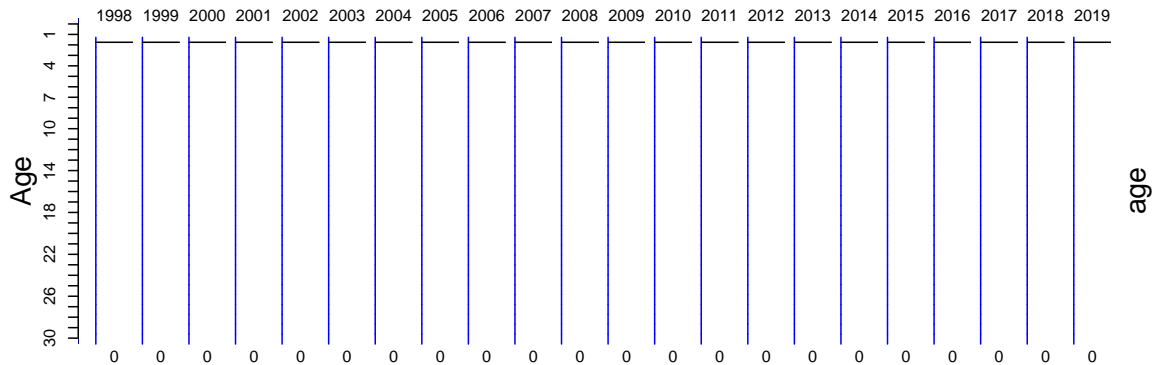
Length frequencies: ISMP Port, GAB Industry



Length frequencies: ISMP Onboard, SET FIS winter, GAB FIS, Industry



Age frequency



Ocean Perch Inshore

Onboard discard weight data

Mon Aug 10 14:57:26 2020

month	1998	1999	2000	2001	2002	2003	2004	2005	2006	2007	2008	2009	2010	2011	2012	2013	2014	2015	2016	2017	2018	2019
12	31 2	43 1	81 4	47 2	22 5	46 6	22 2	54 3	0 2	17 1	5 1	3 0	1 1	6 0	14 1	5 1	0 0	3 1	4 1	12 0	21 3	0 1
11	39 3	47 3	27 5	40 5	42 7	45 8	28 4	23 4	7 2	16 3	11 1	10 1	23 2	9 2	1 2	8 1	23 1	9 0	11 2	0 0	6 3	9 1
10	43 1	30 3	61 4	55 3	19 4	40 10	18 4	39 4	15 3	7 3	1 3	7 1	16 3	1 2	1 1	14 1	27 1	3 1	0 1	1 1	4 1	16 2
9	10 1	28 2	66 4	41 2	43 1	28 3	33 6	35 5	20 4	4 2	31 3	0 1	6 2	6 1	10 2	8 1	11 0	0 0	9 1	6 0	1 2	17 1
8	18 5	20 1	21 3	79 1	25 2	23 2	22 2	3 2	27 8	0 1	0 1	13 1	0 2	1 1	0 2	0 0	7 1	11 0	4 0	1 0	34 1	12 1
7	9 1	26 0	5 1	16 1	33 2	32 2	20 1	29 1	12 2	5 0	6 1	13 1	2 0	3 1	2 0	0 0	1 1	2 0	1 0	0 0	0 0	7 1
6	5 1	9 1	0 1	25 1	7 0	29 1	19 1	17 2	9 4	0 0	5 1	9 1	15 0	0 0	8 0	3 0	6 0	0 0	6 0	0 0	0 0	19 1
5	18 1	31 2	18 2	20 1	17 1	22 2	17 2	24 3	20 1	12 2	0 1	8 1	12 0	9 1	6 1	2 0	8 0	7 0	0 0	1 1	9 1	7 0
4	19 2	62 3	31 3	24 4	36 2	43 3	16 3	48 2	29 2	8 3	22 1	1 1	3 1	16 1	2 1	8 1	5 0	4 0	3 0	22 0	9 1	11 1
3	22 3	23 2	35 2	33 2	18 3	49 3	19 2	33 4	63 2	15 3	3 1	9 1	7 2	12 1	10 0	0 0	0 0	11 0	2 0	6 1	1 1	24 1
2	7 1	21 0	49 3	35 3	32 2	22 2	42 3	24 3	36 2	0 0	0 1	0 1	4 1	16 0	2 1	9 1	9 1	15 0	28 1	14 1	0 0	9 1
1	0 1	65 1	44 3	14 4	29 2	28 3	22 2	13 3	7 3	5 1	14 2	0 1	20 0	11 1	11 1	23 1	18 2	4 0	14 0	0 0	0 0	2 2

zone	1998	1999	2000	2001	2002	2003	2004	2005	2006	2007	2008	2009	2010	2011	2012	2013	2014	2015	2016	2017	2018	2019
WTas	0 0	0 0	1 0	0 0	0 0	0 0	0 0	0 0	0 0	0 0	0 0	0 0	0 0	1 0	1 0	0 0	0 0	0 0	0 0	0 0	0 0	0 0
WBass	0 0	0 0	0 0	0 0	0 0	0 0	0 0	0 0	0 0	1 0	0 0	0 0	0 0	0 0	1 0	1 0	0 0	0 0	1 0	0 0	0 0	1 0
NSW	84 12	188 7	246 11	162 6	132 6	142 5	139 4	139 5	102 3	24 1	40 2	30 3	30 2	14 1	24 3	41 2	38 1	21 1	11 1	12 0	7 4	41 3
North	0 0					0 0	0 0	0 0	0 0	0 0												
GAB	0 1	0 2	50 2	40 5	34 3	52 20	59 15	86 18	23 29	28 13	10 8	1 3	25 5	1 3	0 4	3 3	21 6	0 0	23 1	0 4	31 11	0 4
ETas	9 0	37 0	11 1	15 0	1 1	11 1	4 1	4 1	17 0	0 0	0 0	1 1	4 0	6 0	4 0	10 0	6 0	12 0	15 0	1 0	0 0	30 1
EBass	128 9	179 11	130 22	212 17	151 20	192 16	75 11	113 13	103 6	36 8	48 6	40 3	43 5	68 6	24 4	25 3	50 3	36 2	26 2	33 2	40 2	58 4
Bass	0 0	1 0	0 0	0 0	5 0	10 0	1 0	0 0	0 0	0 0	0 0	1 0	7 0	0 0	13 0	0 0	0 0	0 0	6 0	16 1	7 0	3 0

gear	1998	1999	2000	2001	2002	2003	2004	2005	2006	2007	2008	2009	2010	2011	2012	2013	2014	2015	2016	2017	2018	2019
TW	208 17	389 15	428 29	429 23	307 26	380 22	273 24	342 24	245 18	83 10	97 7	64 4	91 7	61 4	52 4	61 2	99 3	69 1	59 1	45 0	74 4	109 4
HK		1 0	1 0				1 0			1 1		7 0		3 1		14 0	4 0					8 0
GN		1 1								5 1		1 0		7 1	1 0	3 0						
DS	13 1	14 2	9 2		16 3	27 6	4 0				1 2	1 0	18 2	19 1	14 0	2 0	12 1		23 1	17 0	11 2	16 1

Ocean Perch Inshore

Onboard length data

Mon Aug 10 14:57:27 2020

month	1998	1999	2000	2001	2002	2003	2004	2005	2006	2007	2008	2009	2010	2011	2012	2013	2014	2015	2016	2017	2018	2019
12	268 2 1	389 3 1	885 4 5	505 3 4	299 5 2	184 4 2	192 3 2	73 3 1	0 2 1	0 1 1	0 1 1	0 1 1	0 1 1	0 1 1	45 0 1	110 1 1	57 1 1	0 1 1	0 1 1	0 1 1	0 1 1	0 1 1
11	135 3 1	449 3 3	65 5 4	185 5 3	0 7 4	360 8 10	429 4 4	116 4 4	165 2 3	0 1 3	0 1 3	0 1 3	75 1 3	7 1 3	0 1 3	0 1 3	70 0 1	23 0 1	130 1 1	0 1 1	0 1 1	23 1 2
10	179 1 1	281 3 3	81 4 4	263 3 3	0 4 4	784 10 4	107 4 4	54 4 4	90 3 3	20 3 3	0 3 3	66 1 3	0 3 3	0 3 3	0 3 3	43 1 3	78 1 3	0 1 3	0 1 3	0 1 3	31 1 3	173 2 3
9	0 1 1	0 1 1	734 4 2	685 2 2	85 1 2	179 3 2	314 3 2	136 5 2	24 4 2	0 3 2	66 3 2	0 2 2	136 2 2	0 2 2	313 2 2	91 1 2	146 0 2	0 1 2	0 1 2	124 5 2	10 2 2	387 1 2
8	0 1 1	55 1 1	98 3 1	208 1 1	0 2 1	71 2 1	126 2 1	0 2 1	54 2 1	0 2 1	189 1 1	0 1 1	382 1 1	0 1 1	374 2 1	0 1 1	256 1 1	148 0 1	393 0 1	0 1 1	169 1 1	0 1 1
7	48 1 1	63 1 1	0 2 1	0 2 1	56 3 1	78 1 1	11 2 1	0 2 1	0 2 1	0 2 1	0 2 1	0 2 1	0 2 1	0 2 1	0 2 1	152 0 1	0 1 1	0 1 1	0 1 1	0 1 1	0 1 1	3 1 1
6	0 1 1	262 1 1	0 2 1	389 1 1	0 2 1	78 1 1	269 1 1	62 2 1	0 2 1	0 2 1	0 2 1	0 2 1	0 2 1	15 0 1	0 1 1	0 1 1	2 0 1	66 1 1	0 1 1	0 1 1	0 1 1	340 1 1
5	0 1 1	305 2 1	131 2 2	175 1 1	0 2 1	83 2 2	234 3 2	0 2 2	6 2 2	0 2 2	0 2 2	0 2 2	0 2 2	0 2 2	50 1 2	0 1 2	0 1 2	0 1 2	0 1 2	0 1 2	0 1 2	13 0 2
4	133 2 2	490 3 2	0 3 2	0 3 2	212 2 2	321 2 2	269 2 2	340 2 2	250 2 2	2 2 2	2 2 2	2 2 2	0 2 2	153 1 2	87 1 2	0 2 2	42 0 2	0 1 2	0 1 2	99 0 2	5 1 2	75 1 2
3	122 2 1	106 2 1	368 2 1	0 2 1	168 2 1	274 2 1	226 2 1	204 4 1	511 6 1	18 2 1	0 2 1	0 2 1	1 2 1	49 1 1	29 0 1	0 1 1	0 1 1	16 0 1	16 0 1	0 1 1	0 1 1	80 1 1
2	82 1 1	0 1 1	248 2 1	0 2 1	268 2 1	18 1 1	170 2 1	190 3 1	179 2 1	0 2 1	0 2 1	0 2 1	0 2 1	0 2 1	0 2 1	74 1 1	4 1 1	8 1 1	350 1 1	0 1 1	0 1 1	25 1 1
1	0 1 1	448 1 1	73 2 1	32 4 1	49 2 1	500 3 1	274 2 1	304 3 1	0 2 1	0 2 1	0 2 1	0 2 1	0 2 1	0 2 1	0 2 1	139 1 1	15 2 1	17 0 1	9 0 1	0 1 1	0 1 1	0 2 1

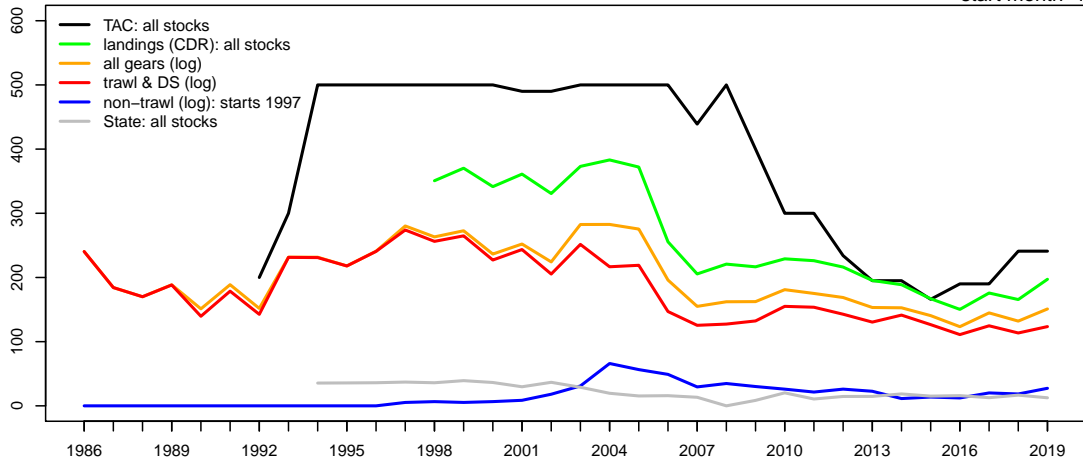
zone	1998	1999	2000	2001	2002	2003	2004	2005	2006	2007	2008	2009	2010	2011	2012	2013	2014	2015	2016	2017	2018	2019
WTas	0 0	0 0	0 0	0 0	0 0	0 0	0 0	0 0	0 0	0 0	0 0	0 0	0 0	0 0	0 0	1 0	0 0	0 0	0 0	0 0	0 0	0 0
WBass	0 0	0 0	0 0	0 0	0 0	0 0	0 0	0 0	0 0	0 0	0 0	0 0	0 0	0 0	0 0	0 0	0 0	0 0	0 0	0 0	0 0	0 0
NSW	661 12	1099 6	1231 11	407 6	265 6	975 5	1209 4	1109 5	714 3	0 1	255 2	66 3	226 2	153 1	794 3	292 2	529 1	27 1	237 1	0 0	0 0	436 3
North	0 0					0 0	0 0	0 0	0 0	0 0												
GAB	0 1	0 2	89 2	143 5	0 3	58 20	282 15	0 18	0 20	0 13	0 8	2 3	1 5	0 3	0 4	2 3	8 6	0 0	0 1	0 4	5 11	0 4
ETas	0 0	0 0	0 1	0 0	0 0	0 1	0 1	0 1	0 0	0 0	0 0	0 0	0 0	21 0	0 0	4 0	51 0	15 0	2 0	0 0	0 0	117 1
EBass	306 8	1749 9	1363 20	1892 17	852 20	1806 13	979 11	604 13	559 6	46 7	0 0	0 3	382 4	80 4	321 4	108 3	89 2	171 2	636 2	223 2	210 2	566 4
Bass	0 0	0 0	0 0	0 0	20 0	8 0	0 0	0 0	0 0	0 0	0 0	0 0	0 0	0 0	0 0	0 0	0 0	0 0	23 0	0 1	0 0	0 0

gear	1998	1999	2000	2001	2002	2003	2004	2005	2006	2007	2008	2009	2010	2011	2012	2013	2014	2015	2016	2017	2018	2019
TW	845 6	2793 12	2683 16	2442 12	1030 7	2821 16	2470 17	1713 10	1273 3	46 4		66 0	90 1	250 2	445 2	404 1	296 2	213 0	489 1	223 0	210 1	976 3
STset											255 0		518 0		670 1		366 0		393 0			
HK																	7 0					58 0
GN												2 0	1 1	4 0	1 0	2 0						
DS	122 1	55 0			107 3	26 1											8 1		16 0		5 0	85 0

Ocean Perch Offshore

Mon Aug 10 14:57:28 2020
 region SET unit code REG sa code REO
 37287001 37287901 37287093
 start month 1

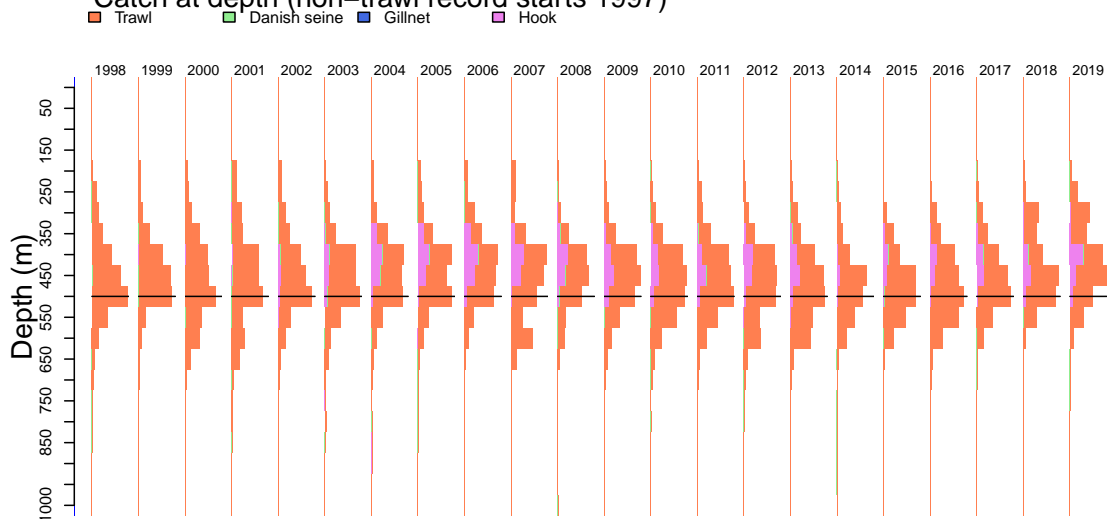
TAC and landings



Geometric mean CPUE & SET FIS abundance



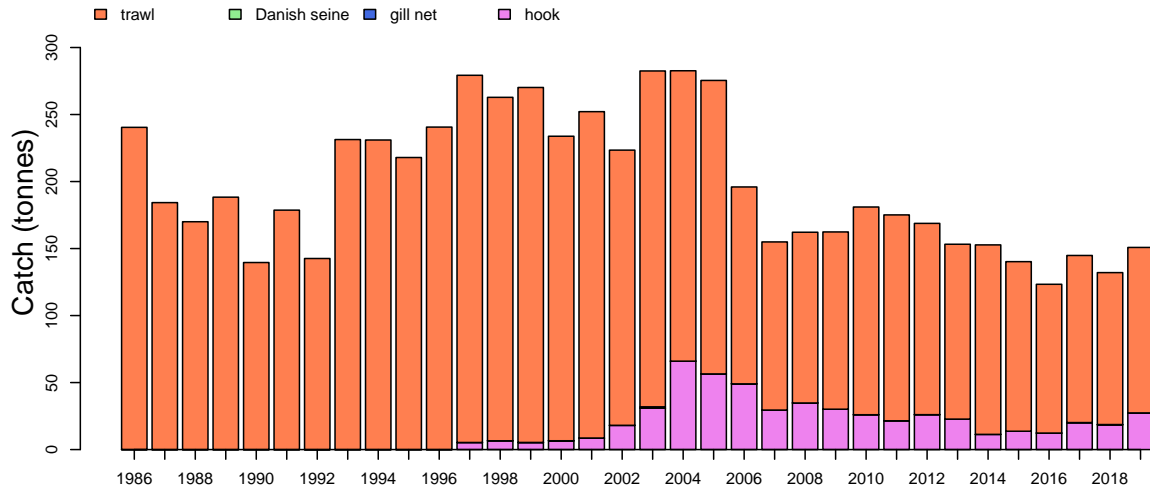
Catch at depth (non-trawl record starts 1997)



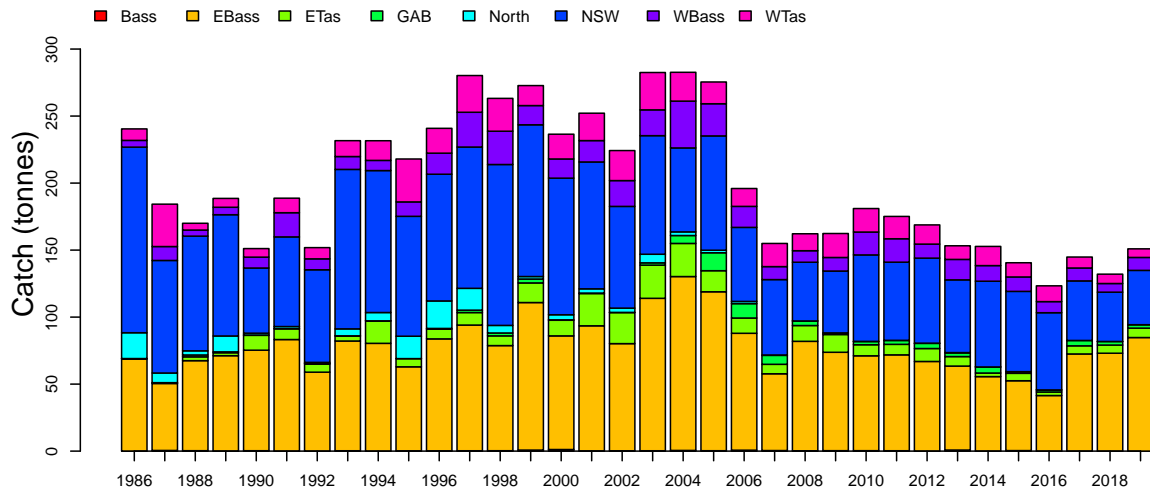
Ocean Perch Offshore

Mon Aug 10 14:57:34 2020

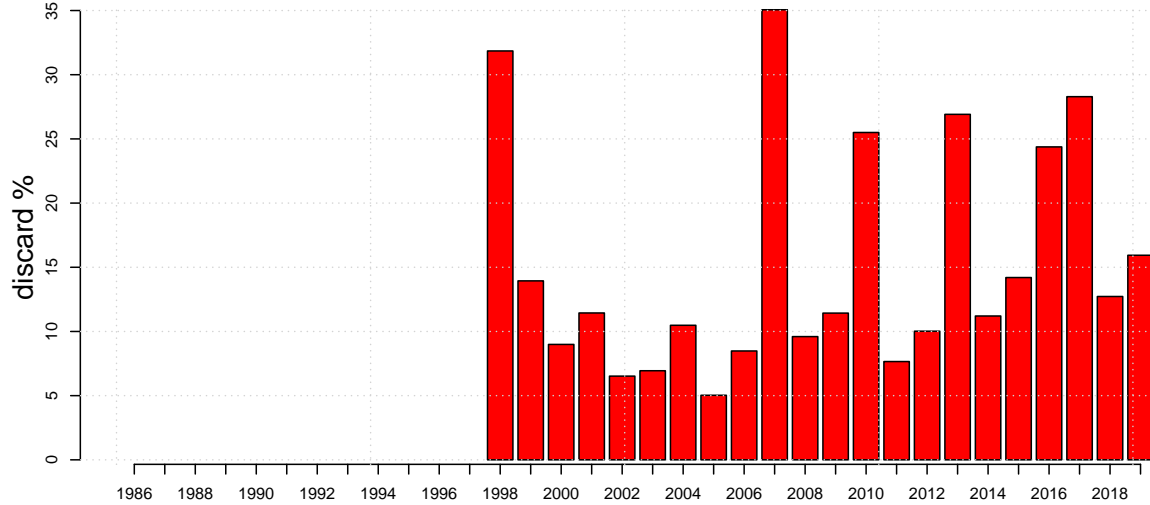
Catch by gear (non-trawl record starts 1997)



Catch by zone



Discards

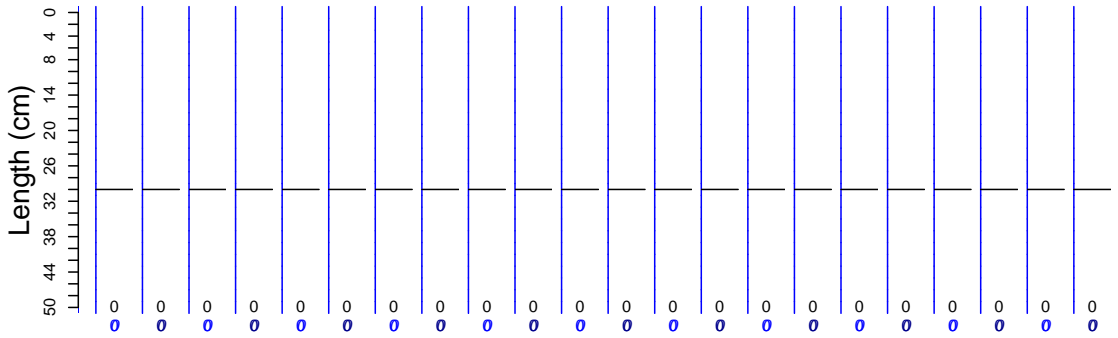


Ocean Perch Offshore

Mon Aug 10 14:57:34 2020

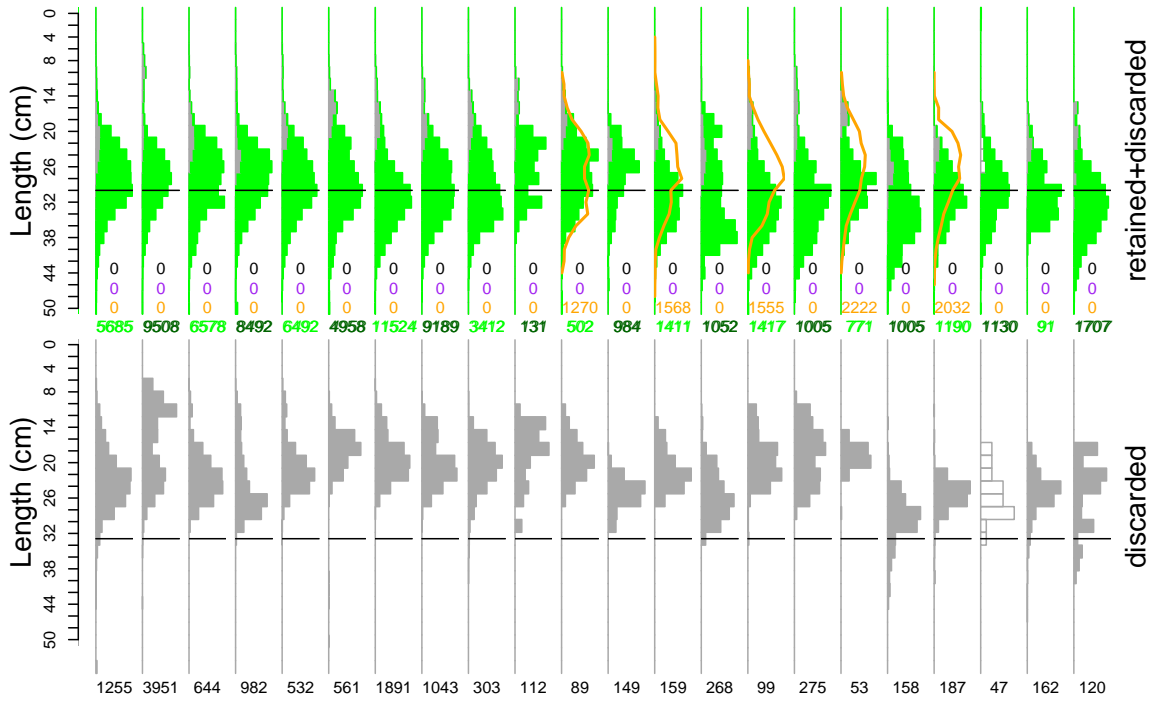
Length frequencies: ISMP Port, GAB Industry

1998 1999 2000 2001 2002 2003 2004 2005 2006 2007 2008 2009 2010 2011 2012 2013 2014 2015 2016 2017 2018 2019



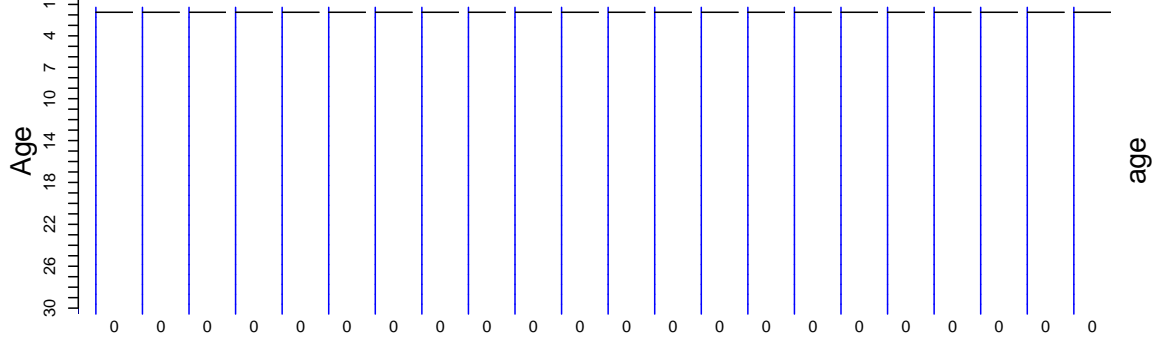
Length frequencies: ISMP Onboard, SET FIS winter, GAB FIS, Industry

1998 1999 2000 2001 2002 2003 2004 2005 2006 2007 2008 2009 2010 2011 2012 2013 2014 2015 2016 2017 2018 2019



Age frequency

1998 1999 2000 2001 2002 2003 2004 2005 2006 2007 2008 2009 2010 2011 2012 2013 2014 2015 2016 2017 2018 2019



Ocean Perch Offshore Onboard discard weight data

Mon Aug 10 14:57:35 2020

month	1998	1999	2000	2001	2002	2003	2004	2005	2006	2007	2008	2009	2010	2011	2012	2013	2014	2015	2016	2017	2018	2019
12	40 21	29 18	29 26	47 26	51 25	42 36	27 24	21 15	27 8	2 13	20 29	11 13	0 16	91 22	31 8	9 9	0 10	0 13	22 10	15 12	0 14	0 14
11	51 25	34 35	59 35	63 19	79 40	89 42	32 18	10 16	18 15	118 35	6 16	66 32	53 37	47 23	17 10	85 10	37 12	18 11	11 11	40 12	0 18	23 8
10	59 14	63 40	22 18	45 31	46 21	47 27	54 33	20 16	8 10	93 16	70 10	59 15	26 26	75 19	57 23	20 5	7 12	6 18	2 13	13 13	37 14	25 12
9	35 31	62 28	16 10	53 22	12 13	33 16	93 41	22 17	20 12	1 13	13 7	29 11	32 13	17 13	1 12	34 18	25 21	0 15	5 15	53 16	4 9	6 6
8	63 20	51 33	74 16	59 10	27 27	37 18	59 41	42 22	27 22	0 14	39 13	43 20	17 11	40 30	18 20	10 16	33 11	3 16	10 30	52 10	11 6	8 12
7	61 21	70 30	69 12	59 17	56 11	64 27	12 19	51 18	42 18	0 20	21 10	23 10	79 24	27 6	23 16	8 22	24 13	32 22	13 11	4 11	0 5	13 14
6	78 21	93 24	2 29	77 24	67 27	49 21	64 27	69 35	98 30	2 12	16 25	10 21	29 20	6 15	48 29	2 16	4 14	5 14	10 7	25 18	24 14	5 15
5	26 20	28 37	22 22	43 28	38 30	47 26	38 15	41 27	47 14	35 12	40 19	21 10	33 14	50 21	18 13	36 17	29 16	2 12	3 6	23 11	16 13	9 17
4	24 21	45 13	42 21	38 18	59 18	35 20	67 48	35 29	28 10	10 10	8 21	45 14	50 19	20 13	0 13	29 8	0 5	28 22	11 14	24 14	7 7	77 36
3	41 20	60 18	46 13	58 17	54 16	50 23	88 48	58 35	38 14	6 9	0 11	13 14	8 14	14 10	84 15	23 9	56 3	49 9	14 14	27 7	12 11	27 11
2	18 25	62 26	52 23	23 25	23 12	9 25	77 48	26 28	21 22	23 9	55 11	23 14	9 6	72 6	33 15	40 12	56 8	16 10	44 10	0 4	8 12	51 8
1	0 26	52 19	39 20	52 22	32 21	44 28	69 30	29 27	26 22	1 8	3 11	0 14	61 15	21 17	68 13	84 26	32 9	84 12	3 11	10 10	11 7	22 19

zone	1998	1999	2000	2001	2002	2003	2004	2005	2006	2007	2008	2009	2010	2011	2012	2013	2014	2015	2016	2017	2018	2019
WTas	40 25	33 17	26 18	95 22	71 29	59 31	60 21	22 16	43 13	105 20	19 13	34 18	78 20	39 17	84 14	105 11	97 14	62 11	21 12	98 8	31 7	54 6
WBass	116 25	127 17	72 16	79 16	107 19	87 19	90 35	67 24	37 16	15 10	49 9	45 12	59 19	62 17	55 10	48 17	51 14	62 13	39 8	42 10	10 6	45 10
NSW	144 120	265 137	156 102	206 95	131 76	145 88	172 63	117 85	109 55	34 58	19 44	25 46	34 85	23 38	30 63	49 55	42 84	31 30	46 58	52 44	27 37	25 41
North	0 5	2 2	25 4	0 3	0 3	0 5	10 3	0 2	0 2	3 0		0 0	0 0	9 0	6 0	14 0	0 0	0 0	0 0			
GAB	11 2	0 3	27 0	0 0	0 0	34 2	84 6	45 13	71 11	79 7	123 3	21 1	22 2	78 3	18 4	33 3	60 5	18 1	3 2	0 4	7 3	0 3
ETas	40 7	84 15	76 13	78 26	106 26	65 29	87 26	31 19	20 16	0 7	11 12	57 16	56 8	59 10	63 11	38 9	29 3	30 7	20 3	37 6	10 6	45 8
EBass	145 78	138 134	90 85	159 99	114 99	153 132	179 180	142 127	120 87	55 89	70 112	161 88	146 91	210 94	142 84	93 72	24 50	40 52	50 41	57 78	40 73	97 108
Bass	0 0	0 1	0 1	0 0	15 0	3 0	13 1	0 0	0 1	0 0	0 0	0 0	2 0	0 0		0 0	0 0	0 0		0 0		0 0

gear	1998	1999	2000	2001	2002	2003	2004	2005	2006	2007	2008	2009	2010	2011	2012	2013	2014	2015	2016	2017	2018	2019
TW	496 189	608 239	447 138	554 215	458 181	451 206	465 219	331 226	294 138	88 50	109 90	173 81	230 94	215 64	177 83	156 72	101 91	140 69	179 63	224 80	125 64	160 85
Other		9 14		13 8	9 16					28 4						2 1						
HK		27 31	21 5	50 6	77 18	95 56	230 85	93 18	106 16	175 19	182 43	170 40	167 31	265 50	221 40	222 22	202 17	103 6		62 8		105 22
GN		5 16	4 9																			
DS																						1 7

Ocean Perch Offshore

Onboard length data

Mon Aug 10 14:57:35 2020

month	1998	1999	2000	2001	2002	2003	2004	2005	2006	2007	2008	2009	2010	2011	2012	2013	2014	2015	2016	2017	2018	2019
12	823 21	1090 18	68 26	1036 26	1084 25	234 25	724 24	810 15	111 8	0 13	0 17	0 13	0 16	259 13	74 8	89 9	0 10	0 13	287 10	169 12	0 14	0 14
11	1377 25	758 33	175 35	360 18	752 40	156 39	278 18	182 16	0 16	159 20	187 16	116 20	361 24	144 23	210 10	351 8	42 12	212 11	0 11	0 12	0 18	52 8
10	233 14	3633 38	549 18	74 24	642 21	739 27	929 33	95 16	0 10	59 16	0 10	316 13	64 24	115 19	394 23	113 5	0 12	135 18	0 13	0 13	25 14	386 12
9	757 31	2311 28	108 10	1075 22	0 19	172 16	4077 41	298 17	202 12	0 12	184 18	110 7	273 11	32 13	393 12	147 8	389 34	0 11	31 15	213 16	0 8	120 6
8	503 20	264 33	1534 18	427 10	305 20	150 18	421 19	1200 22	218 22	0 14	1013 13	246 17	1331 30	130 20	1063 30	12 16	1731 44	0 19	1898 19	216 10	0 8	29 12
7	1289 21	1388 30	948 21	390 17	652 11	716 27	165 19	582 12	60 18	0 20	73 10	83 10	227 18	366 6	165 21	0 22	612 13	54 13	505 19	0 13	0 8	32 14
6	1008 21	730 18	0 29	1280 24	928 27	405 21	1820 27	1037 35	1337 30	0 12	265 16	0 21	103 20	126 15	22 20	0 18	0 11	0 19	0 19	0 17	103 14	63 15
5	342 20	715 27	207 22	1297 28	676 30	342 26	563 15	986 27	455 14	279 12	0 19	193 10	160 14	131 14	202 13	78 17	93 16	0 12	405 6	37 11	81 13	109 10
4	405 21	669 13	181 21	744 21	1225 18	317 20	1548 46	301 29	213 12	38 10	114 12	0 19	194 13	64 10	0 8	0 9	0 10	101 5	0 11	147 14	0 8	1058 21
3	54 20	1180 18	700 17	938 17	314 16	1468 23	1768 48	2405 35	581 14	25 9	0 11	44 14	115 10	52 10	265 15	187 9	12 11	387 8	0 3	217 10	56 12	36 11
2	124 25	530 28	1404 21	1151 25	85 12	0 28	369 22	1897 35	28 21	0 3	138 11	0 14	0 8	97 9	182 21	86 11	134 8	50 10	244 10	0 8	0 13	41 8
1	0 26	214 19	1260 19	677 22	309 18	795 28	1464 30	414 27	485 22	0 8	0 11	0 14	317 15	41 16	361 13	234 15	8 9	239 12	14 11	63 10	0 7	46 18

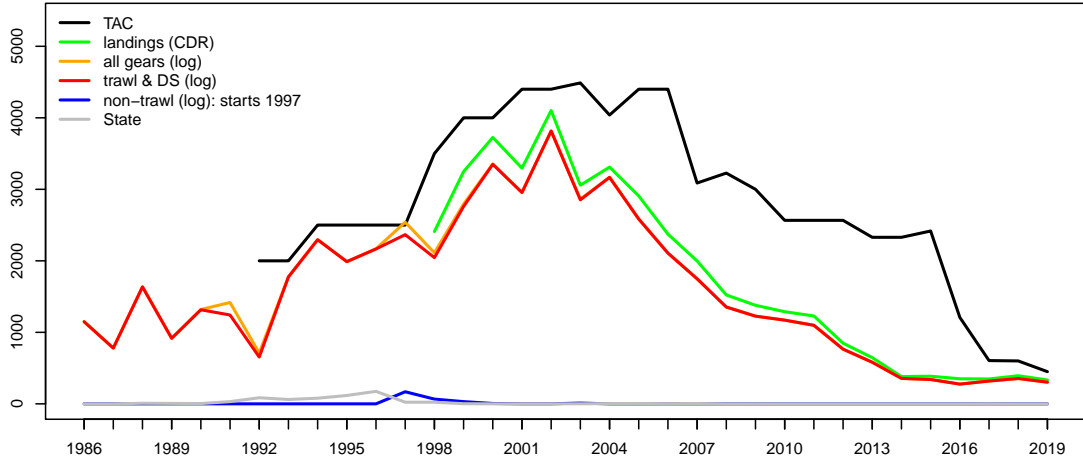
zone	1998	1999	2000	2001	2002	2003	2004	2005	2006	2007	2008	2009	2010	2011	2012	2013	2014	2015	2016	2017	2018	2019
WTas	0 25	8 15	0 19	147 20	304 26	113 28	538 21	147 16	0 13	0 17	1 13	88 18	234 20	115 17	253 14	382 11	215 15	250 11	174 12	65 8	0 7	120 6
WBass	270 25	99 14	230 14	45 16	626 19	225 19	536 35	407 24	154 16	11 10	62 9	82 10	159 17	263 17	304 10	229 15	207 13	397 13	321 8	112 10	0 6	67 10
NSW	4256 120	7888 137	3399 102	5109 95	2809 76	2434 88	4462 83	4076 85	1563 55	378 56	1705 44	432 46	1383 72	423 58	1636 63	99 54	1869 94	236 60	1665 65	647 44	63 37	203 41
North	0 5	1048 2	2 4	0 3	0 3	0 5	0 3	0 2	0 2	0 0	0 0	0 0	0 0	0 0	0 0	0 0	0 0	0 0	0 0			
GAB	0 2	0 3	0 0	0 0	0 0	0 2	416 6	287 13	489 11	0 7	0 3	0 1	0 2	0 3	0 4	76 3	0 5	40 1	0 2	0 4	0 3	0 3
ETas	342 7	1309 15	626 12	1446 26	1393 26	714 29	1285 25	1060 19	353 15	0 7	68 12	256 13	145 8	128 8	298 11	68 7	68 3	198 6	177 3	6 6	0 8	641 7
EBass	2047 78	3130 118	2877 85	2702 93	1798 99	2002 121	6505 180	4230 127	1131 87	171 57	138 82	250 73	1173 72	628 78	840 85	443 63	662 56	57 52	1047 45	335 78	162 73	880 85
Bass	0 0	0 1	0 1	0 0	42 0	6 0	384 1	0 0	0 1	0 0	0 0	0 0	0 0	51 0	0 0	0 0	0 0	0 0	0 0	0 0	0 0	0 0

gear	1998	1999	2000	2001	2002	2003	2004	2005	2006	2007	2008	2009	2010	2011	2012	2013	2014	2015	2016	2017	2018	2019
TW	6915 140	13389 218	7134 124	9284 185	5913 146	4975 130	8091 190	7227 183	2992 93	295 40	704 15	1031 43	1192 50	1313 49	992 37	946 28	743 53	986 43	1352 21	1136 53	225 26	1471 40
STset											1270 18		1568 17		1555 33		2222 41		2032 24			
Other		51 14			21 16					265 4												
HK		42 25		165 6	1038 15	519 40	6035 70	2980 18	698 12			77 0	385 24	244 23	783 30	351 18	56 6	192 3		29 6		440 20
GN															1 7							

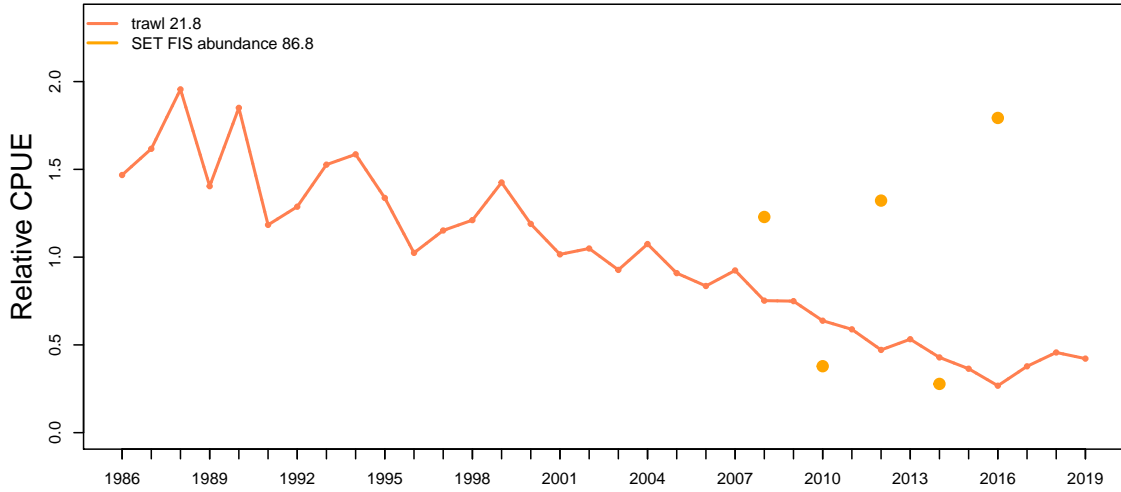
Silver Warehou

TAC and landings

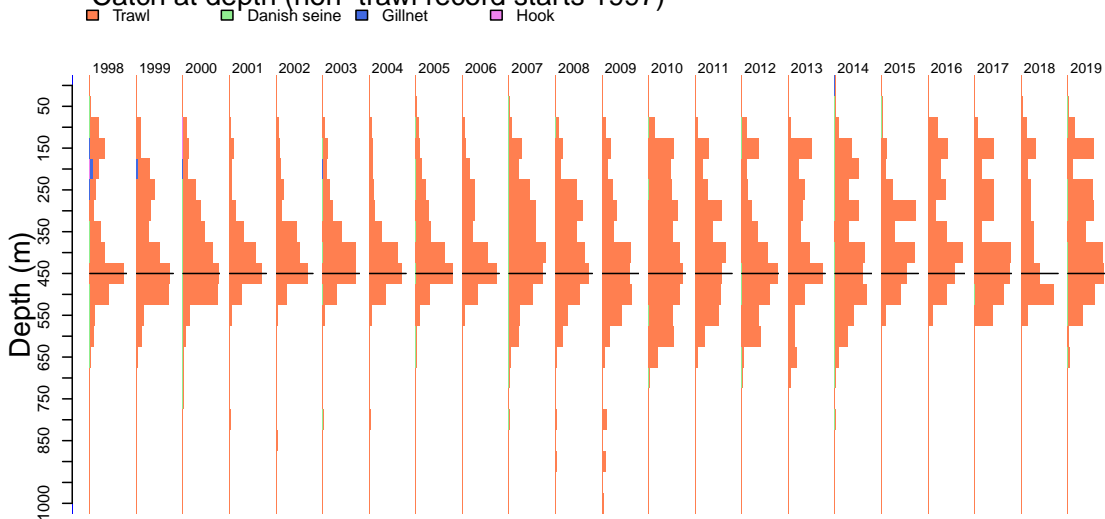
Mon Aug 10 14:57:36 2020
 region SET unit code TRS sa code TRS
 37445006
 start month 1



Geometric mean CPUE & SET FIS abundance



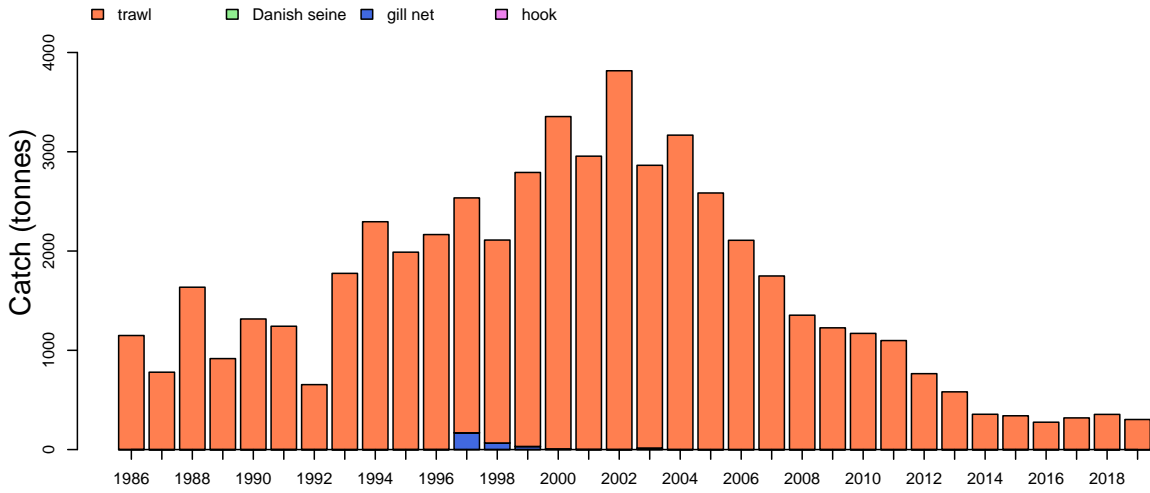
Catch at depth (non-trawl record starts 1997)



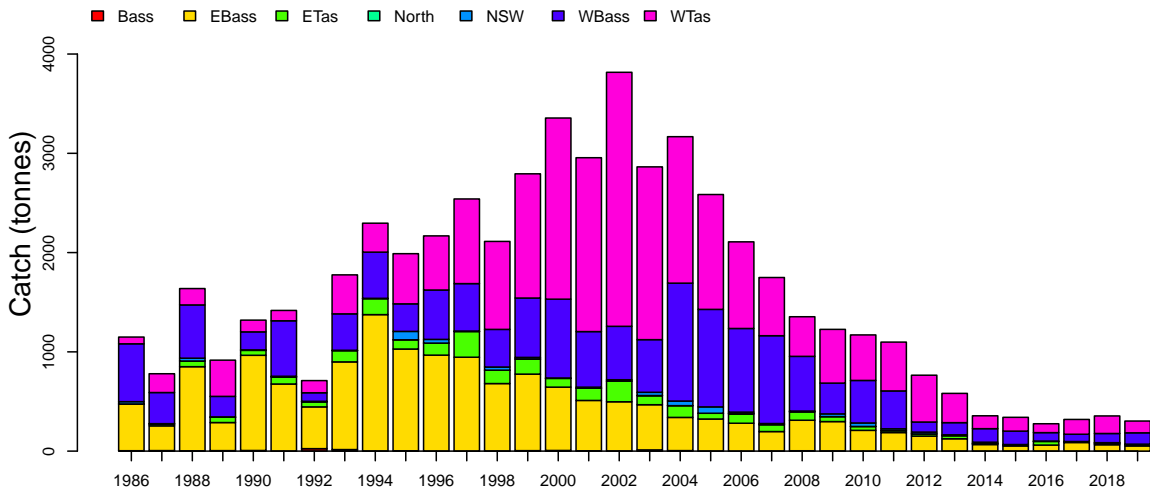
Silver Warehou

Mon Aug 10 14:57:42 2020

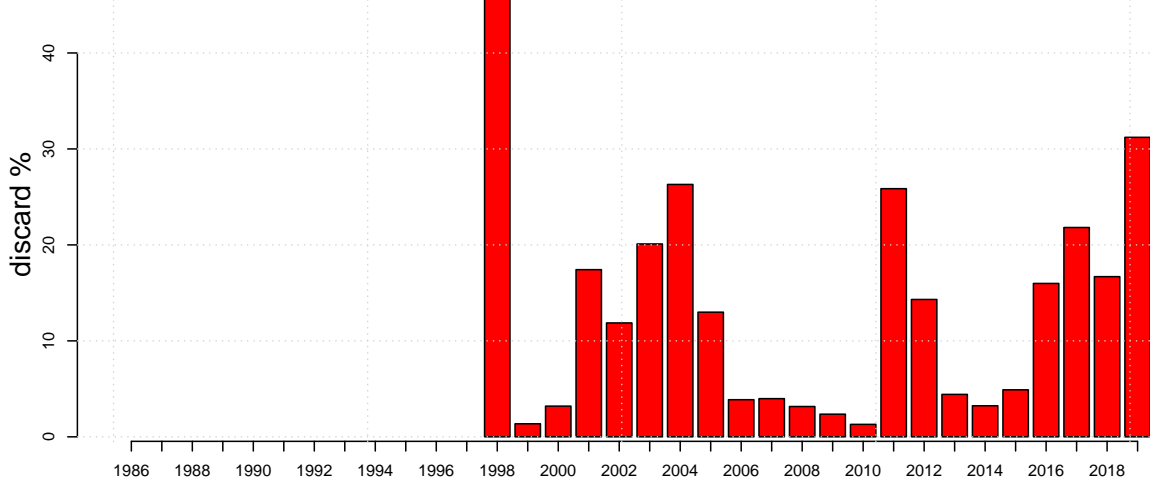
Catch by gear (non-trawl record starts 1997)



Catch by zone



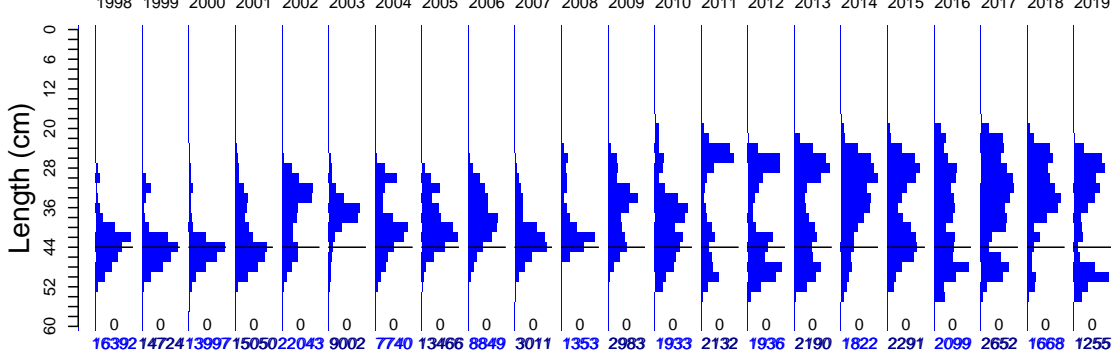
Discards



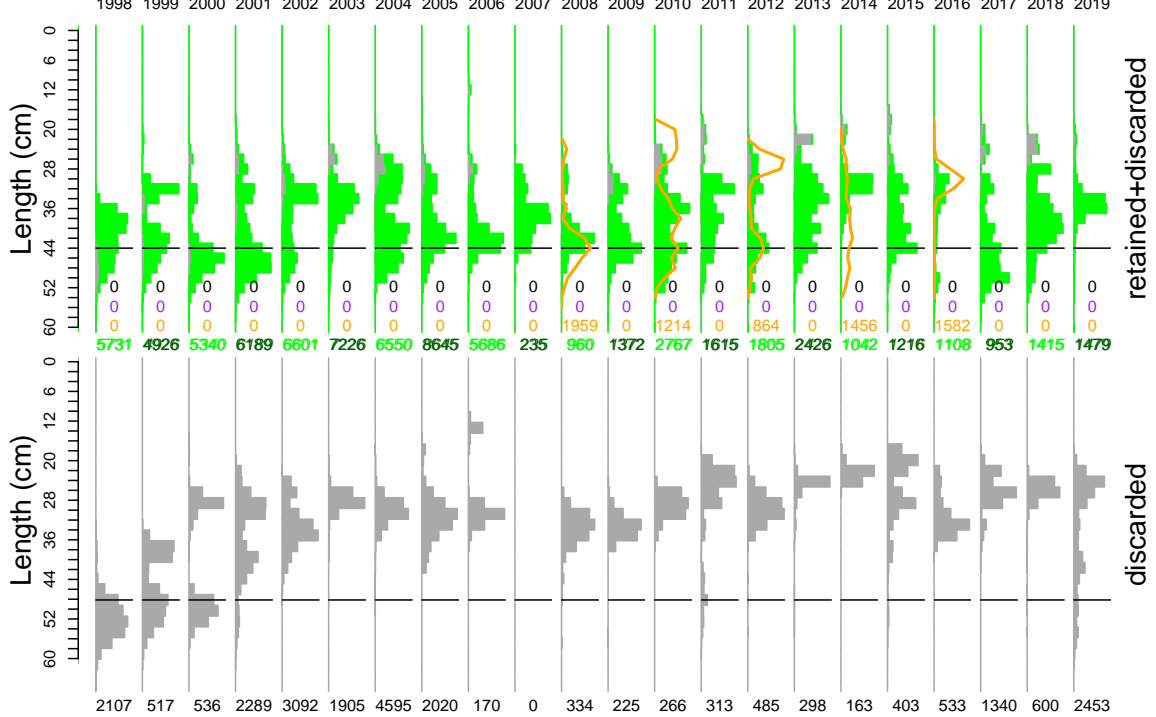
Silver Warehou

Mon Aug 10 14:57:42 2020

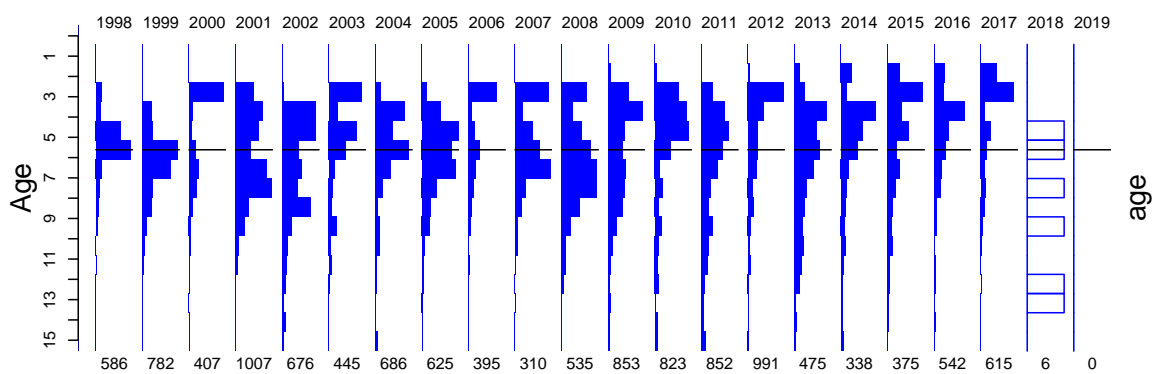
Length frequencies: ISMP Port, GAB Industry



Length frequencies: ISMP Onboard, SET FIS winter, GAB FIS, Industry



Age frequency



Silver Warehou

Port length data

Mon Aug 10 14:57:43 2020

month	1998	1999	2000	2001	2002	2003	2004	2005	2006	2007	2008	2009	2010	2011	2012	2013	2014	2015	2016	2017	2018	2019
12	249 25	838 61	833 147	1083 125	1259 138	355 128	574 129	106 112	327 47	0 65	0 26	111 33	133 81	134 49	130 21	0 12	79 17	97 16	174 12	77 11	147 18	39 8
11	2470 135	991 37	220 114	802 156	2563 159	740 112	1434 143	3218 115	1318 117	95 137	0 49	188 35	237 69	148 48	246 47	184 14	173 12	62 17	217 11	282 18	64 18	0 9
10	1573 197	1435 124	1170 170	538 133	1527 188	1191 198	1024 213	1152 416	1009 294	251 156	0 108	304 105	124 95	142 72	194 53	20 29	56 18	177 9	193 9	157 22	110 19	159 14
9	2726 269	1746 321	1771 341	2072 503	2052 772	160 150	969 350	238 395	814 306	666 225	0 141	534 150	152 123	145 98	109 115	362 87	143 41	201 51	237 56	312 85	92 67	55 46
8	2417 468	1695 654	1676 947	1661 816	1790 1042	472 759	414 400	856 369	444 411	241 252	0 202	0 177	126 130	177 198	260 131	266 106	227 43	432 58	232 74	501 68	240 35	55 52
7	1338 438	2037 1154	2545 1164	154 597	2072 386	960 480	241 332	828 226	0 303	102 193	0 231	213 129	131 169	267 149	210 105	194 76	384 33	329 25	106 36	313 40	116 27	268 55
6	1137 195	1125 253	675 277	378 108	1512 173	695 117	600 377	1243 89	227 108	93 99	724 93	230 114	177 102	298 29	45 34	147 52	357 38	250 13	303 25	220 34	240 24	85 21
5	372 98	552 115	1356 69	1478 84	1741 158	911 194	380 344	1084 171	1051 76	0 113	271 83	897 70	301 75	144 58	208 30	145 30	91 16	258 16	67 15	347 14	107 14	253 31
4	2078 183	1249 237	704 119	1362 143	2335 162	1286 191	626 217	235 211	762 218	0 158	297 182	19 134	94 87	208 104	251 104	217 79	0 26	121 12	163 12	76 23	209 31	11 13
3	1464 236	1261 302	1872 107	1436 201	864 232	463 188	410 233	1082 187	503 139	0 96	0 10	46 131	119 104	136 133	0 97	251 39	0 42	40 38	201 9	0 8	108 49	102 39
2	568 144	1204 165	627 131	1810 143	1943 162	999 195	1018 210	1924 168	1440 88	564 105	61 55	173 56	107 97	196 133	90 29	136 33	214 29	118 33	86 9	105 9	98 31	78 22
1	0 151	591 91	548 109	1880 131	2385 280	863 264	327 219	1500 127	954 71	999 150	0 89	275 102	232 80	137 83	193 20	286 44	98 26	216 44	120 13	214 11	120 19	150 21

zone	1998	1999	2000	2001	2002	2003	2004	2005	2006	2007	2008	2009	2010	2011	2012	2013	2014	2015	2016	2017	2018	2019
WTas	2459 886	1699 1251	641 1825	1283 1752	1123 2559	0 1741	244 1475	0 1107	0 873	491 586	0 209	333 541	47 458	0 402	0 472	141 295	152 130	0 139	47 89	0 149	0 177	0 119
WBass	7245 379	6150 598	4783 794	5695 560	7941 538	3455 531	2620 1188	3319 982	855 843	0 358	0 501	0 318	0 488	0 382	0 101	0 122	0 138	0 135	193 85	226 74	69 92	0 114
NSW	2381 32	0 16	129 4	307 10	869 14	246 32	212 46	782 64	624 17	285 11	0 8	0 29	0 35	0 18	136 18	102 9	95 13	0 4	0 3	0 3	0 5	0 3
North	0 0		0 0	0 0	0 1	0 0	0 0	0 0	0 0								0 0					0 0
ETas	331 135	964 152	905 89	418 123	5124 208	86 92	241 118	3727 58	2989 95	1281 69	61 85	30 50	85 39	188 19	205 22	280 31	0 18	62 11	231 37	0 7	59 16	78 15
EBass	3976 1106	5911 1492	7539 975	6951 658	6986 495	5308 567	4700 334	5638 322	4381 281	954 196	1292 312	2627 295	1801 250	1944 222	1546 196	1570 139	1296 66	1867 55	1375 65	2064 109	1170 64	1177 81
Bass	0 2	0 5	0 7	0 8	0 2	0 12	0 5	0 1	0 0	0 2	0 4	0 2	0 0	0 0	49 1	115 1	279 0	362 1	253 0	314 0	353 0	0 0

gear	1998	1999	2000	2001	2002	2003	2004	2005	2006	2007	2008	2009	2010	2011	2012	2013	2014	2015	2016	2017	2018	2019
TW	16090 1808	14196 2335	13663 2341	14540 2139	22043 2137	8979 871	8017 1484	13466 990	8849 607	2697 288	971 25	2990 459	1761 255	2038 191	1748 155	2078 187	1543 86	1844 51	1756 128	2087 117	1298 82	1044 50
Other										314 7	382 12											81 11
GN	135 355	428 662	56 293	56 109		116 112									76 19							
DS	167 73	100 60	278 44	58 41									172 41	94 35	112 27	130 16	279 0	447 4	343 5	517 22	353 0	130 17

Silver Warehou

Onboard discard weight data

Mon Aug 10 14:57:43 2020

month	1998	1999	2000	2001	2002	2003	2004	2005	2006	2007	2008	2009	2010	2011	2012	2013	2014	2015	2016	2017	2018	2019
12	24 25	32 61	6 147	22 125	34 138	44 128	6 129	25 112	4 7	7 65	8 43	5 33	0 82	8 49	14 21	4 12	0 17	2 14	12 12	14 11	1 18	1 8
11	23 135	19 37	17 114	30 156	43 159	29 167	51 143	29 130	8 117	50 226	14 43	17 35	17 69	10 48	25 47	22 14	19 12	25 17	14 11	1 14	26 18	37 9
10	44 197	24 124	10 148	50 133	37 188	61 198	33 213	88 416	18 294	17 161	47 105	60 105	32 95	27 66	5 53	15 29	14 18	12 20	6 9	17 22	26 19	14 14
9	27 196	32 261	26 319	34 462	41 772	29 150	31 350	118 429	24 306	12 225	45 141	16 150	2 123	9 98	6 115	18 87	2 41	0 48	9 52	25 78	21 70	36 46
8	29 294	15 460	46 947	78 706	44 1042	40 647	77 400	75 369	70 482	0 262	46 252	27 130	34 272	51 105	33 91	20 5	14 43	58 58	22 20	49 68	56 52	52
7	21 256	38 1154	28 871	39 597	31 386	43 480	40 332	17 226	43 233	3 193	26 129	62 227	102 130	106 105	55 76	52 14	34 33	28 28	10 36	40 40	3 27	66 32
6	59 195	69 267	9 277	34 108	33 173	35 117	58 392	43 89	42 121	0 98	14 88	36 114	73 102	16 24	23 34	12 52	14 38	0 19	10 25	19 24	88 21	9
5	22 98	29 109	20 69	18 84	30 158	44 194	38 344	50 171	36 95	9 113	16 84	19 70	8 61	20 30	2 58	5 30	8 30	5 16	2 15	22 11	10 14	9 28
4	17 183	19 237	14 119	29 210	26 152	22 191	36 211	45 217	37 378	7 158	58 182	4 124	12 87	26 105	10 85	0 0	0 38	22 18	9 9	20 23	0 48	2 13
3	24 236	19 202	20 105	25 201	32 232	19 324	36 187	38 139	40 9	9 96	1 10	13 131	22 104	3 87	35 108	14 39	11 42	25 38	14 8	21 8	23 49	40 39
2	4 144	16 164	27 131	6 143	17 162	11 203	32 210	9 168	40 88	1 129	26 55	15 97	16 16	20 133	28 43	33 29	15 33	14 29	32 5	2 8	10 31	11 22
1	0 151	20 91	18 115	16 131	27 280	20 264	41 219	30 127	38 71	17 151	10 69	0 109	18 98	27 85	18 20	42 46	5 26	11 44	5 13	8 11	4 19	5 21

zone	1998	1999	2000	2001	2002	2003	2004	2005	2006	2007	2008	2009	2010	2011	2012	2013	2014	2015	2016	2017	2018	2019
WTas	50 886	37 1251	13 1825	55 1752	38 2559	56 1877	10 1473	32 1157	12 873	22 674	2 309	117 541	171 477	141 492	117 472	114 295	27 130	33 139	14 89	34 149	52 177	141 119
WBass	70 379	85 598	81 794	106 560	146 538	74 531	113 1188	231 982	113 843	48 885	141 551	47 310	68 428	89 382	59 101	50 122	32 136	35 135	40 85	44 74	24 92	72 114
NSW	29 32	18 16	26 4	26 10	32 14	86 32	139 46	64 64	65 17	15 11	31 8	17 28	8 35	16 19	13 18	8 9	4 13	9 4	9 3	14 3	6 5	32 3
North	0 0			0 0		0 1	0 0		0 0									0 0				0 0
ETas	37 135	58 152	52 89	41 123	47 235	22 92	29 118	17 58	66 95	0 89	2 86	19 50	19 39	19 21	30 25	35 33	20 10	31 11	29 37	31 7	36 18	49 15
EBass	108 679	133 1245	66 645	153 507	132 495	158 518	181 349	223 371	144 384	45 200	135 314	73 295	82 280	77 261	35 151	28 124	21 66	43 54	50 61	44 87	64 67	70 55
Bass	0 2	1 5	3 7	0 3	0 2	1 12	7 5	0 1	0 0	2 3	0 4	1 2	0 0	3 0	3 1	5 1	0 0	10 1	3 0	5 0	0 0	1 0

gear	1998	1999	2000	2001	2002	2003	2004	2005	2006	2007	2008	2009	2010	2011	2012	2013	2014	2015	2016	2017	2018	2019
TW	294 1318	276 1626	231 1721	381 2185	393 2627	391 1737	466 1411	562 1658	396 1172	125 773	298 690	273 699	343 591	338 604	242 351	233 283	99 107	141 150	125 81	164 223	169 113	362 231
HK					2 27	3 141	1 0			1 88	4 159		2 18	2 2		2 3	2 12			3 0		
GN		56 675	9 5									1 3				12 12						5 3
DS			1 7			3 63	12 17	5 49	4 103	6 6	9 17		3 71	5 79	3 0	5 0	3 6	20 21	20 11	5 0	8 4	3 3

Silver Warehouse

Onboard length data

Mon Aug 10 14:57:43 2020

month	1998	1999	2000	2001	2002	2003	2004	2005	2006	2007	2008	2009	2010	2011	2012	2013	2014	2015	2016	2017	2018	2019
12	221 25	604 61	13 147	177 125	161 138	413 128	190 129	457 112	117 47	267 65	80 36	0 33	3 67	53 49	250 21	133 12	0 17	0 14	257 12	75 11	0 18	52 8
11	295 135	168 37	787 114	330 156	1463 159	635 167	728 143	301 115	50 117	401 137	21 43	29 35	291 61	70 48	486 47	211 14	126 12	53 17	353 11	0 14	731 18	318 9
10	1365 197	546 124	0 140	1107 133	816 188	1867 198	874 213	1859 416	376 294	189 156	0 108	554 105	1012 95	104 66	25 53	84 29	101 18	147 20	109 9	140 22	349 19	92 14
9	261 196	707 261	982 319	956 462	456 772	423 150	476 350	768 395	467 306	0 333	462 141	293 150	89 118	0 99	296 115	148 87	35 41	0 48	28 52	377 78	94 67	457 46
8	1881 294	871 460	1458 947	4043 706	1938 1042	1555 647	1308 400	1418 369	1350 411	0 262	1291 323	75 177	1006 178	177 198	759 178	66 91	1269 43	147 58	1816 110	245 68	114 35	1147 52
7	607 256	674 1154	70 871	279 597	304 386	565 480	181 480	86 226	370 233	0 193	794 307	589 129	665 227	417 130	250 163	925 76	152 33	25 45	86 45	0 43	3 27	420 32
6	1534 195	289 253	0 277	353 108	470 173	212 117	1062 392	859 89	1158 108	0 99	0 88	548 114	598 102	60 24	152 34	23 52	661 38	0 19	0 29	181 24	206 24	559 21
5	259 98	213 109	926 69	0 84	975 158	1098 194	1170 344	965 171	259 76	8 113	72 83	223 70	151 61	170 58	89 30	101 16	76 15	1 15	10 11	643 14	316 28	204 28
4	693 183	278 237	433 119	235 110	861 125	550 191	1521 217	1825 218	549 218	94 153	361 182	0 134	16 87	136 123	0 85	0 19	0 38	527 18	54 12	250 23	0 48	64 13
3	692 236	333 302	482 302	1090 201	1284 232	849 188	1554 201	805 187	506 139	2 10	0 10	137 131	216 104	16 87	490 108	174 39	58 42	210 8	102 29	354 8	199 49	627 39
2	0 144	98 164	475 131	0 143	323 162	448 195	872 210	55 168	276 88	0 158	542 55	60 56	57 97	539 133	285 41	445 29	163 33	337 29	408 45	2 8	16 31	30 22
1	0 151	707 91	232 109	506 131	612 280	418 264	1179 219	1237 127	348 71	0 150	63 69	0 109	334 80	228 83	195 20	417 44	20 26	214 44	0 19	36 11	0 18	0 21

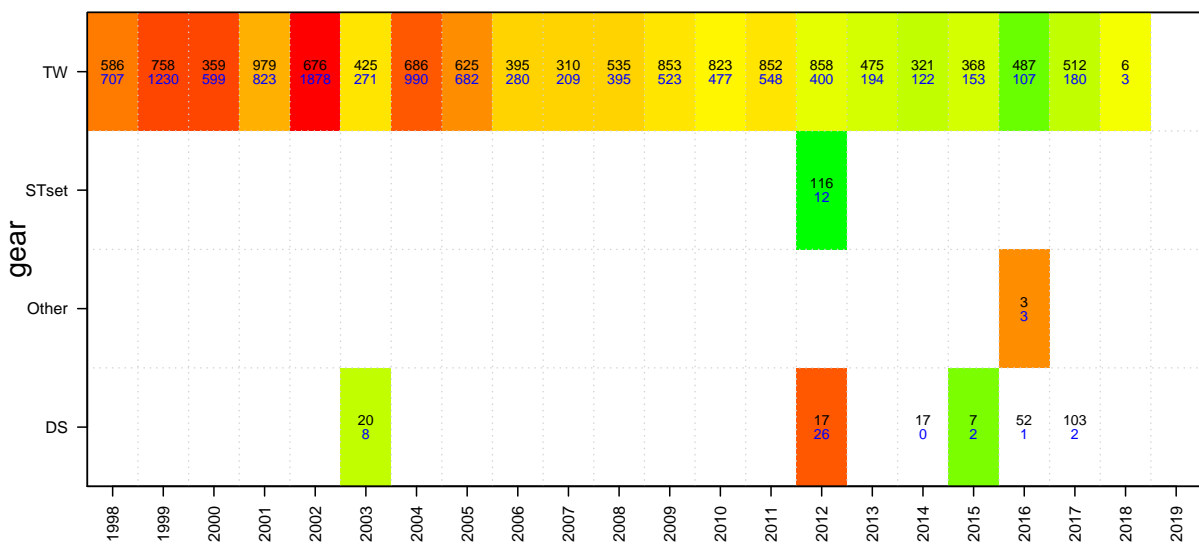
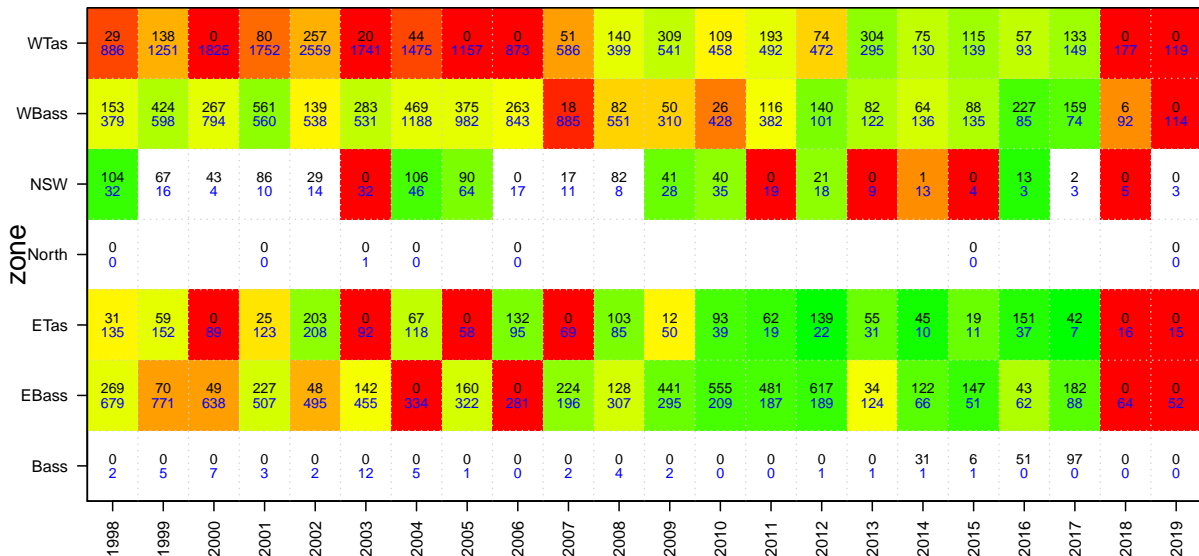
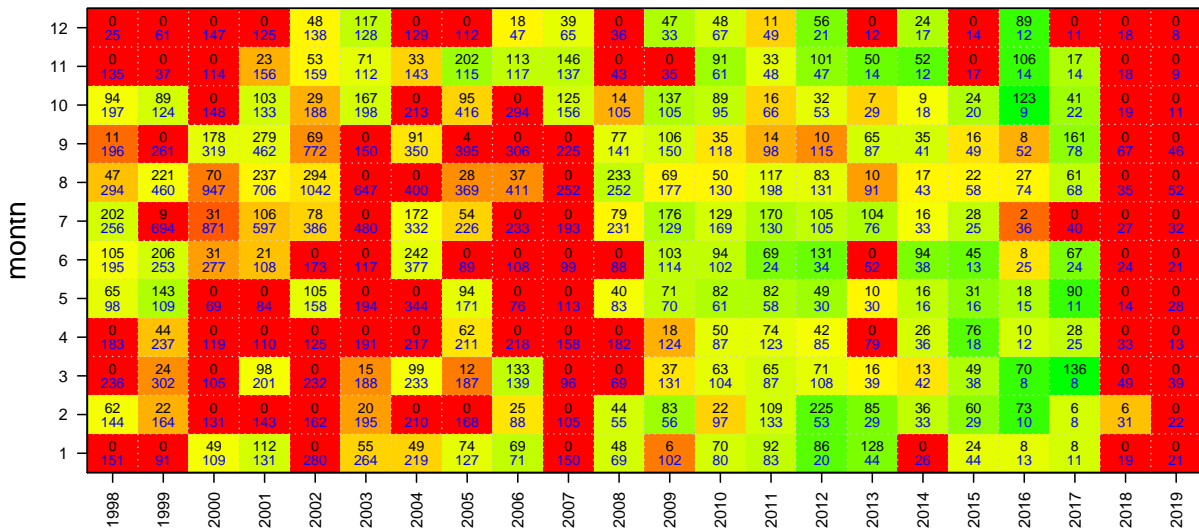
zone	1998	1999	2000	2001	2002	2003	2004	2005	2006	2007	2008	2009	2010	2011	2012	2013	2014	2015	2016	2017	2018	2019
WTas	2210 886	803 1251	355 1825	3892 1752	1228 2559	2423 1741	1150 1475	2461 1157	368 873	42 586	250 399	1334 541	882 506	546 492	749 601	1403 295	419 130	517 139	468 89	519 149	1015 177	1297 119
WBass	2459 379	1626 598	3626 794	2850 560	4076 538	2944 531	3749 1188	4814 982	3395 843	192 885	1598 698	649 310	1107 428	892 382	798 101	484 122	1186 136	534 135	704 94	777 74	99 92	730 114
NSW	254 32	114 16	11 4	56 10	0 14	588 32	1958 46	1377 64	662 17	145 11	260 8	131 28	354 35	50 19	207 18	96 9	144 13	192 4	285 3	6 3	3 5	410 3
North	0 0			0 0		0 1	0 0		0 0									0 0				0 0
ETas	442 135	1194 152	1196 89	515 123	2521 208	607 92	2437 118	1055 58	633 95	0 89	477 85	1 95	811 39	81 19	946 22	194 31	480 10	121 11	1130 44	325 7	363 16	783 15
EBass	2443 679	1745 1231	657 638	1763 507	1838 495	2456 511	1809 349	928 322	768 281	582 196	1101 307	393 295	1284 267	399 187	588 151	550 124	432 66	306 51	632 90	556 87	548 64	746 55
Bass	0 2	6 5	13 7	0 8	0 2	15 12	12 5	0 1	0 0	0 2	0 4	0 2	0 0	2 0	0 1	0 1	0 0	1 1	4 0	120 0	0 0	4 0

gear	1998	1999	2000	2001	2002	2003	2004	2005	2006	2007	2008	2009	2010	2011	2012	2013	2014	2015	2016	2017	2018	2019	
TW	7808 963	4888 1345	5846 1530	9076 1529	9663 2033	9014 1487	10967 1159	10635 1453	5826 954	961 286	1727 501	2507 577	3221 586	1968 588	2413 315	2727 212	1205 76	1670 141	1609 77	2187 175	2021 73	3957 194	
STset											1959 343		1214 323		864 152		1456 80		1582 83				
HK						2 5	1 0																
GN		600 675	12 5									1 3	3 14	2 0	11 9						7 3		
DS						17 56	147 15												1 0	32 4	116 0		13 3

Silver Warehou

Age data

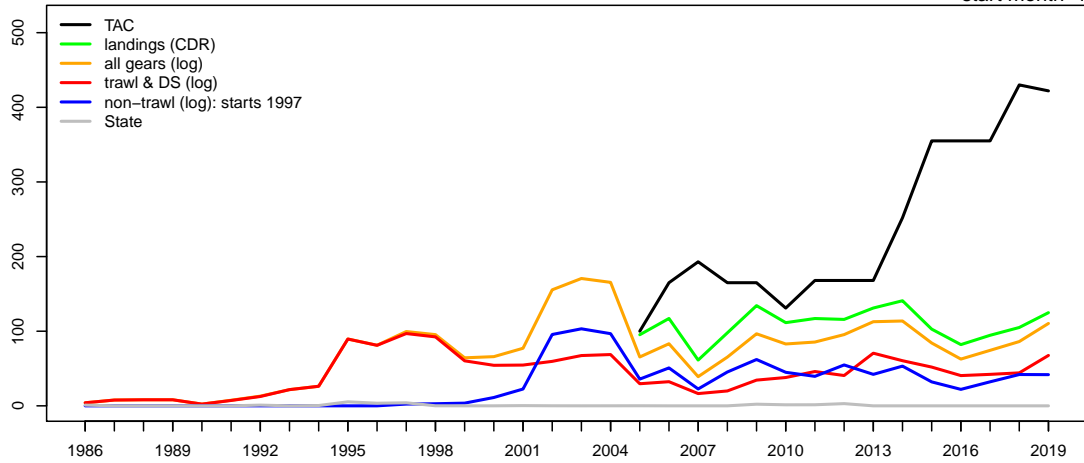
Mon Aug 10 14:57:43 2020



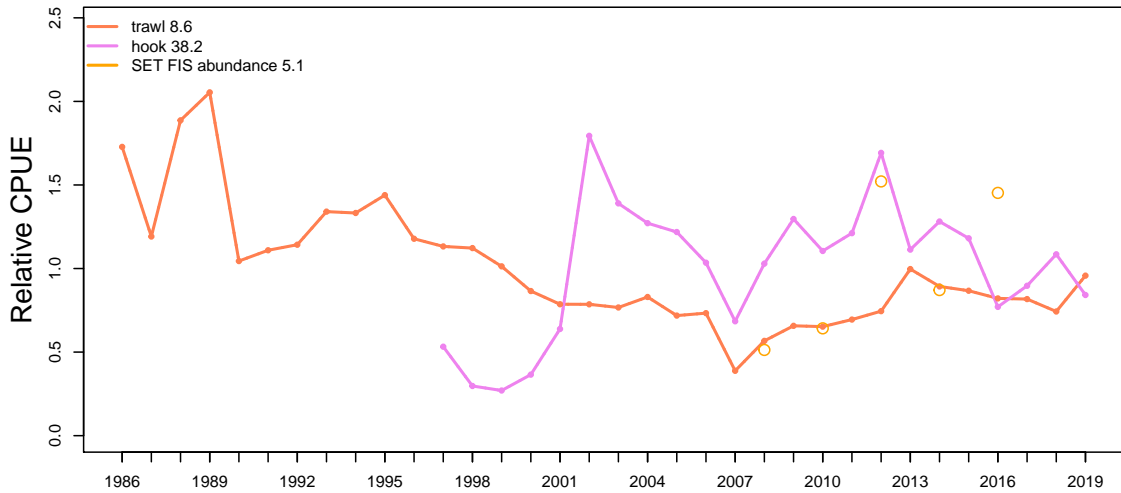
Ribaldo

Mon Aug 10 14:57:43 2020
region SET unit code RBD sa code RBD
37224002
start month 1

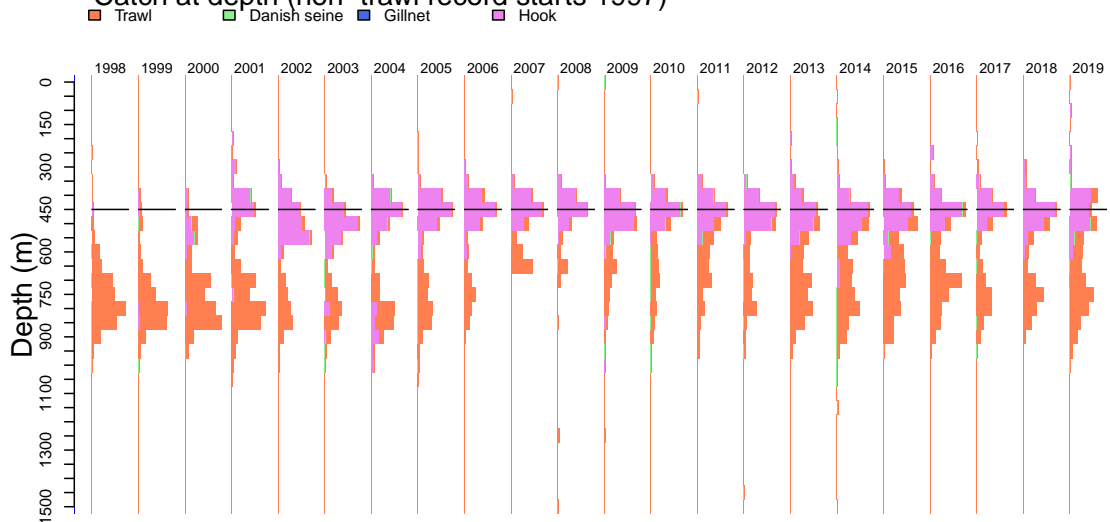
TAC and landings



Geometric mean CPUE & SET FIS abundance



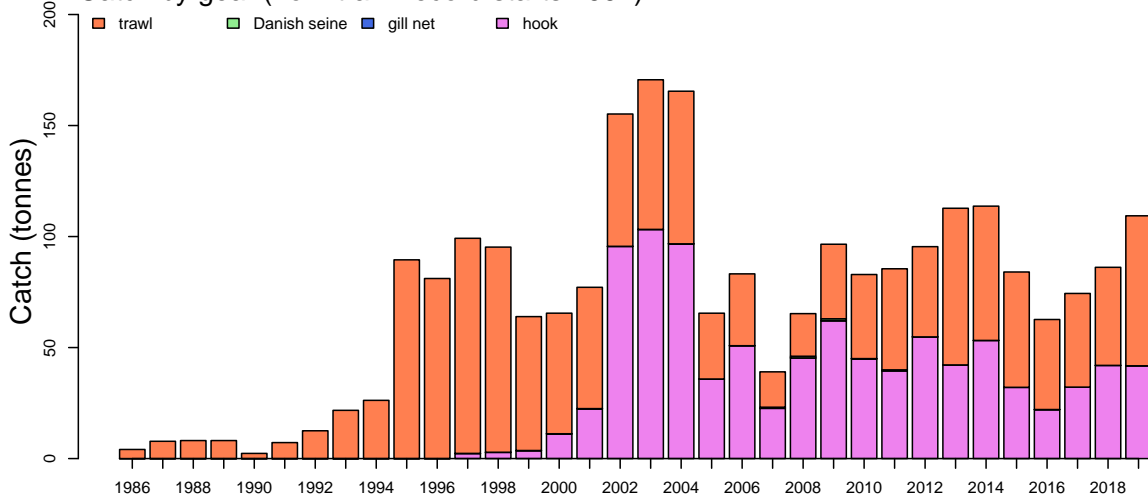
Catch at depth (non-trawl record starts 1997)



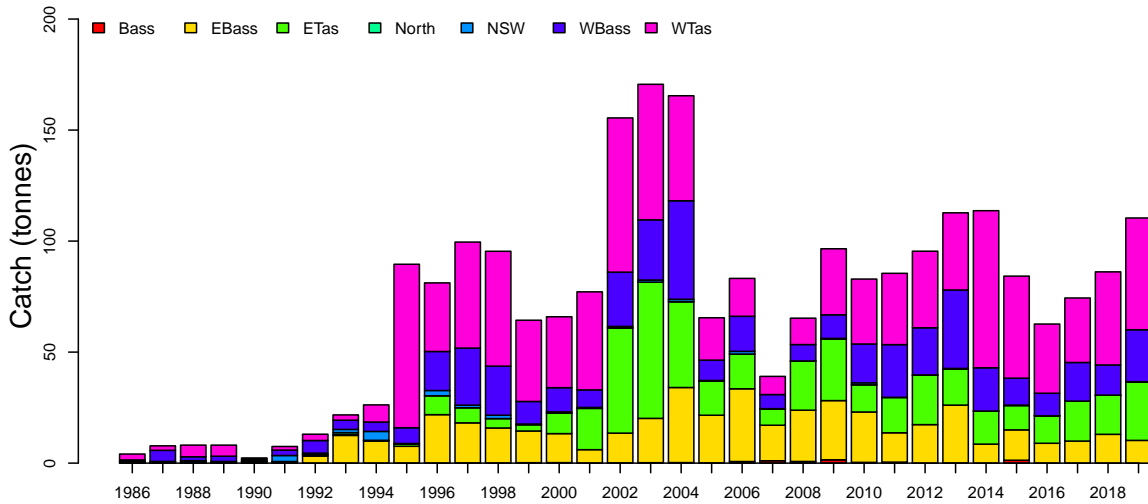
Ribaldo

Mon Aug 10 14:57:44 2020

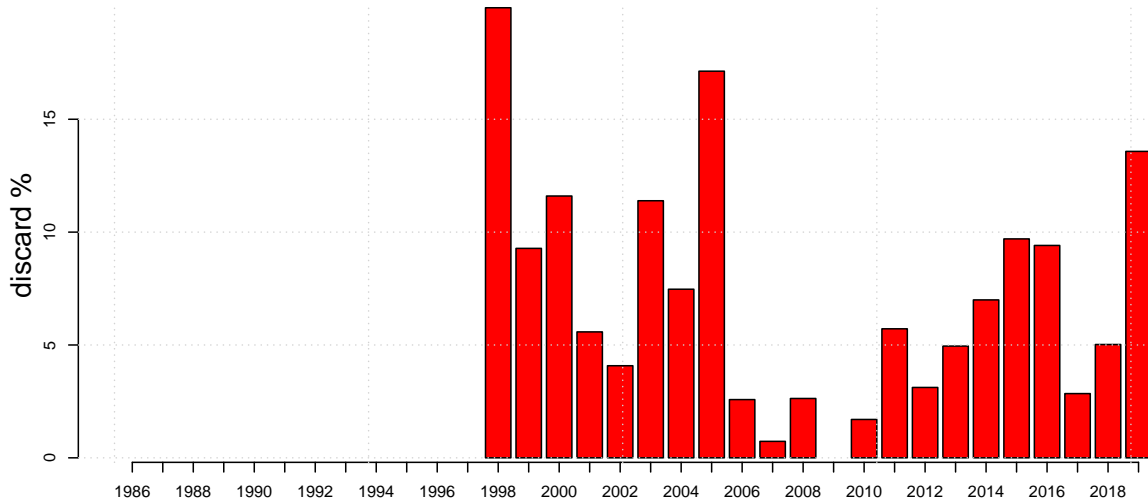
Catch by gear (non-trawl record starts 1997)



Catch by zone



Discards

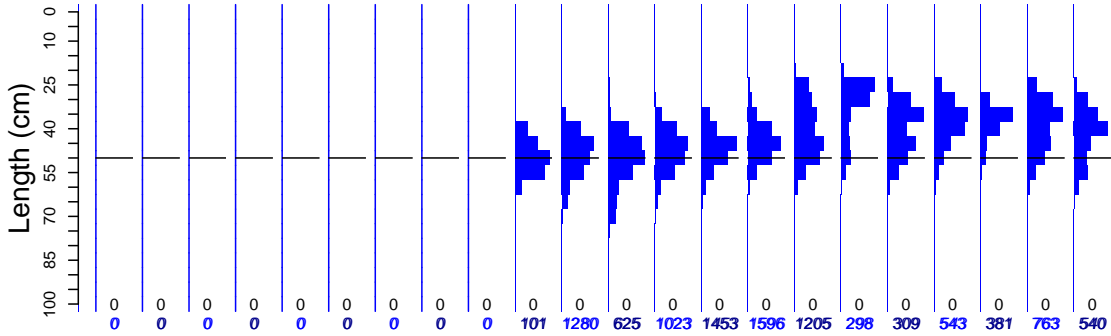


Ribaldo

Mon Aug 10 14:57:45 2020

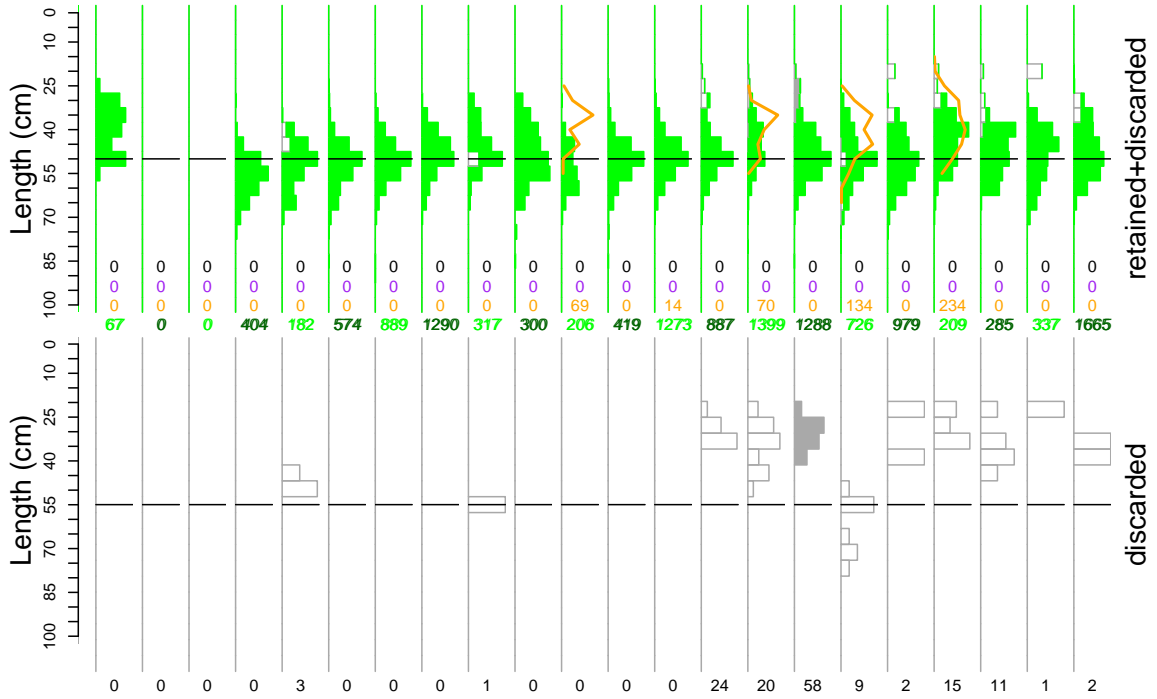
Length frequencies: **ISMP Port,** **GAB Industry**

1998 1999 2000 2001 2002 2003 2004 2005 2006 2007 2008 2009 2010 2011 2012 2013 2014 2015 2016 2017 2018 2019



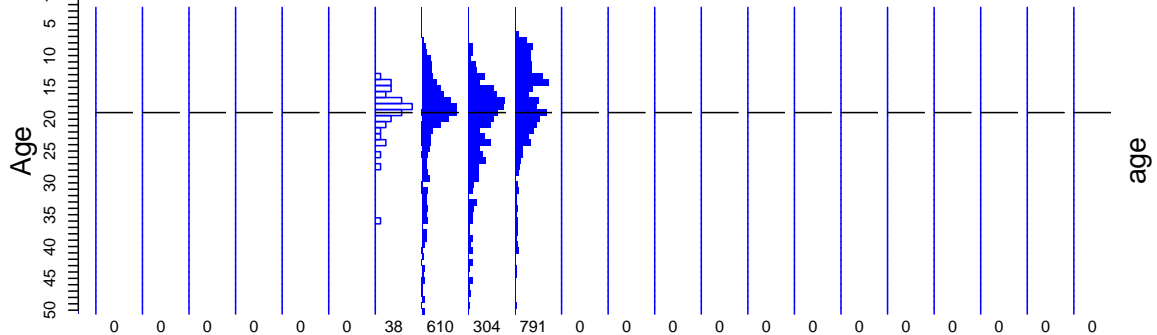
Length frequencies: **ISMP Onboard,** **SET FIS winter** **GAB FIS** **Industry**

1998 1999 2000 2001 2002 2003 2004 2005 2006 2007 2008 2009 2010 2011 2012 2013 2014 2015 2016 2017 2018 2019



Age frequency

1998 1999 2000 2001 2002 2003 2004 2005 2006 2007 2008 2009 2010 2011 2012 2013 2014 2015 2016 2017 2018 2019



Ribaldo

Port length data

Mon Aug 10 14:57:45 2020

month	1998	1999	2000	2001	2002	2003	2004	2005	2006	2007	2008	2009	2010	2011	2012	2013	2014	2015	2016	2017	2018	2019
12	0	0	0	0	0	0	0	0	0	0	593	110	42	262	210	0	142	72	156	79	80	64
11	0	0	0	0	0	0	0	0	0	0	0	10	202	111	39	0	80	0	179	39	0	110
10	0	0	0	0	0	0	0	0	0	0	0	160	200	171	130	179	0	0	21	59	61	0
9	0	0	0	0	0	0	0	0	0	101	59	148	170	219	148	14	74	9	0	0	74	0
8	0	0	0	0	0	0	0	0	0	0	40	98	273	407	74	0	116	9	0	0	0	0
7	0	0	0	0	0	0	0	0	0	0	93	187	225	113	166	106	0	0	0	0	91	60
6	0	0	0	0	0	0	0	0	0	0	363	87	168	255	235	277	0	131	10	225	154	0
5	0	0	0	0	0	0	0	0	0	0	0	168	102	6	124	86	144	47	231	0	93	0
4	0	0	0	0	0	0	0	0	0	0	236	284	31	90	32	225	0	57	108	116	154	39
3	0	0	0	0	0	0	0	0	0	0	0	0	71	117	205	40	0	128	13	0	87	84
2	0	0	0	0	0	0	0	0	0	0	94	20	0	83	46	32	146	37	6	0	126	0
1	0	0	0	0	0	0	0	0	0	0	123	224	230	187	234	296	0	10	10	10	43	90

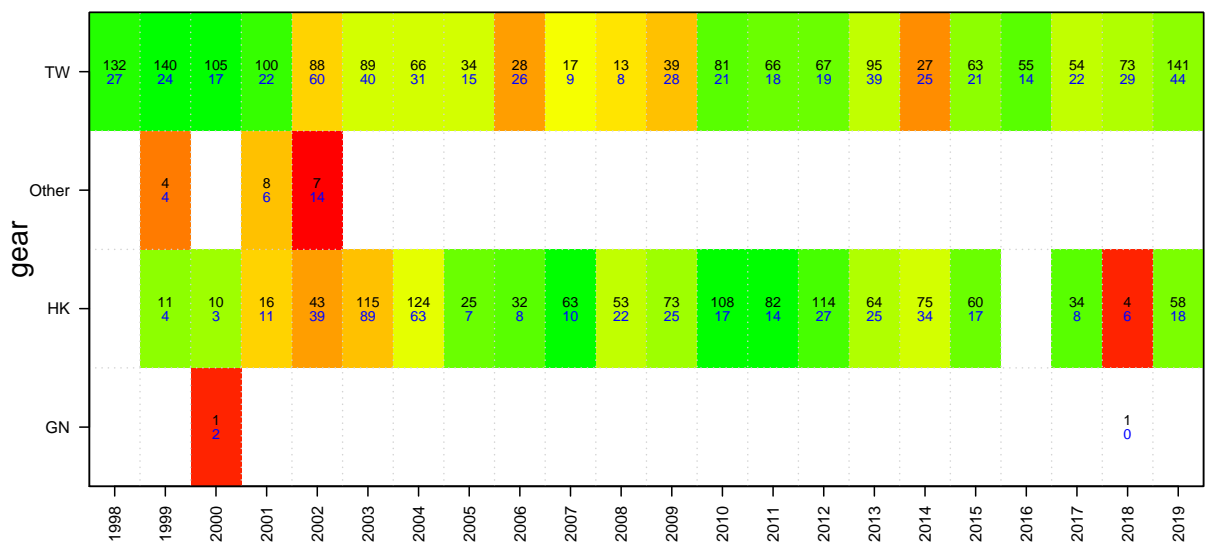
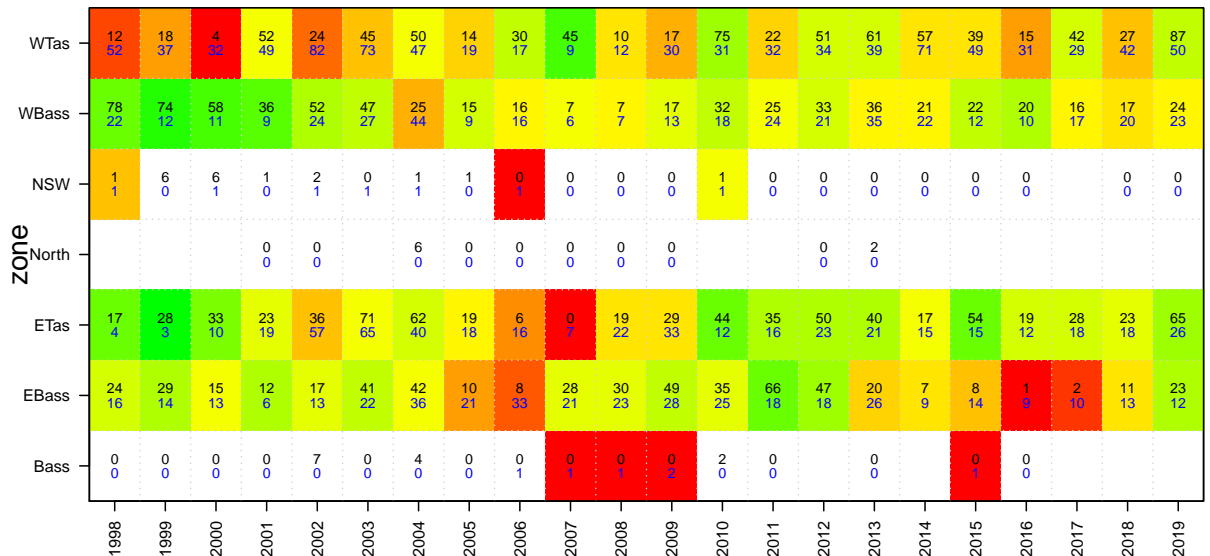
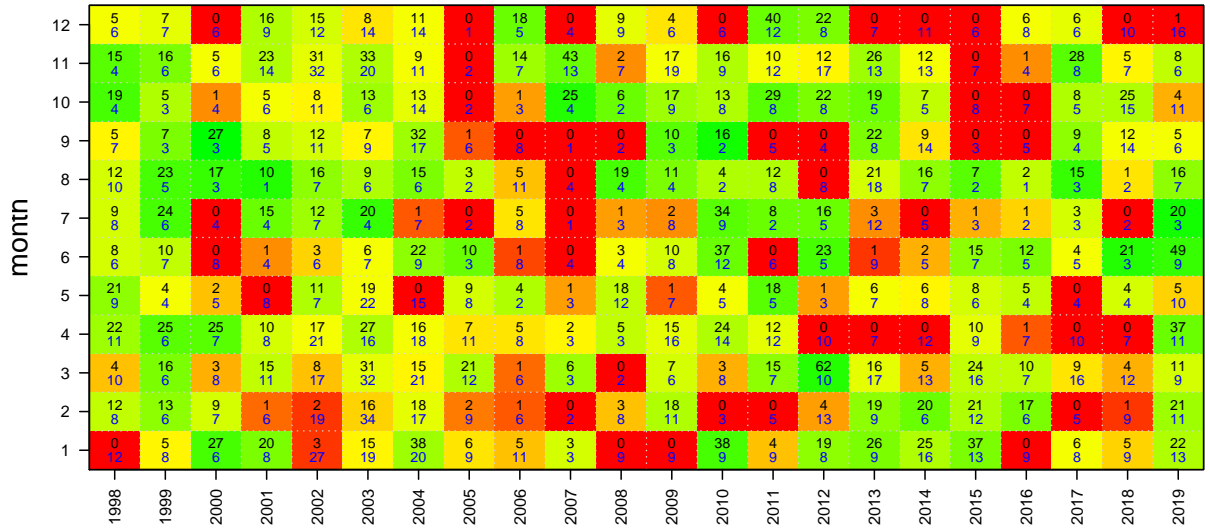
zone	1998	1999	2000	2001	2002	2003	2004	2005	2006	2007	2008	2009	2010	2011	2012	2013	2014	2015	2016	2017	2018	2019
WTas	0	0	0	0	0	0	0	0	0	0	0	102	88	0	0	0	0	0	22	22	10	0
WBass	0	0	0	0	0	0	0	0	0	0	236	0	12	0	25	0	0	0	70	50	0	0
NSW	0	0	0	0	0	0	0	0	0	0	0	0	0	0	0	0	0	0	0	0	0	0
North				0	0		0	0	0	0	0	0			0	0					0	0
ETas	0	0	0	0	0	0	0	0	0	0	123	93	0	129	140	142	0	0	0	0	0	0
EBass	0	0	0	0	0	0	0	0	0	101	1050	892	1445	1917	1711	1419	574	769	476	687	860	540
Bass	0	0	0	0	0	0	0	0	0	0	0	0	0	0	0	0	0	0	0	0	0	0

gear	1998	1999	2000	2001	2002	2003	2004	2005	2006	2007	2008	2009	2010	2011	2012	2013	2014	2015	2016	2017	2018	2019
TW											129	736	882	1149	1096	1205	574	769	568	759	870	540
Other										101	816	145	663	897	780	356						
HK											464	206										

Ribaldo

Onboard discard weight data

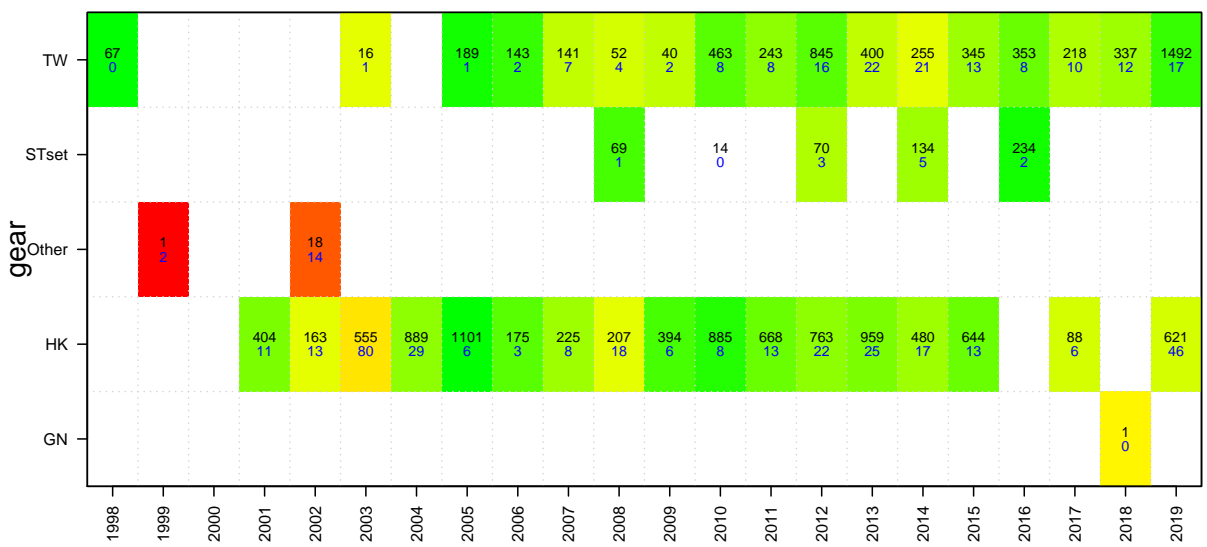
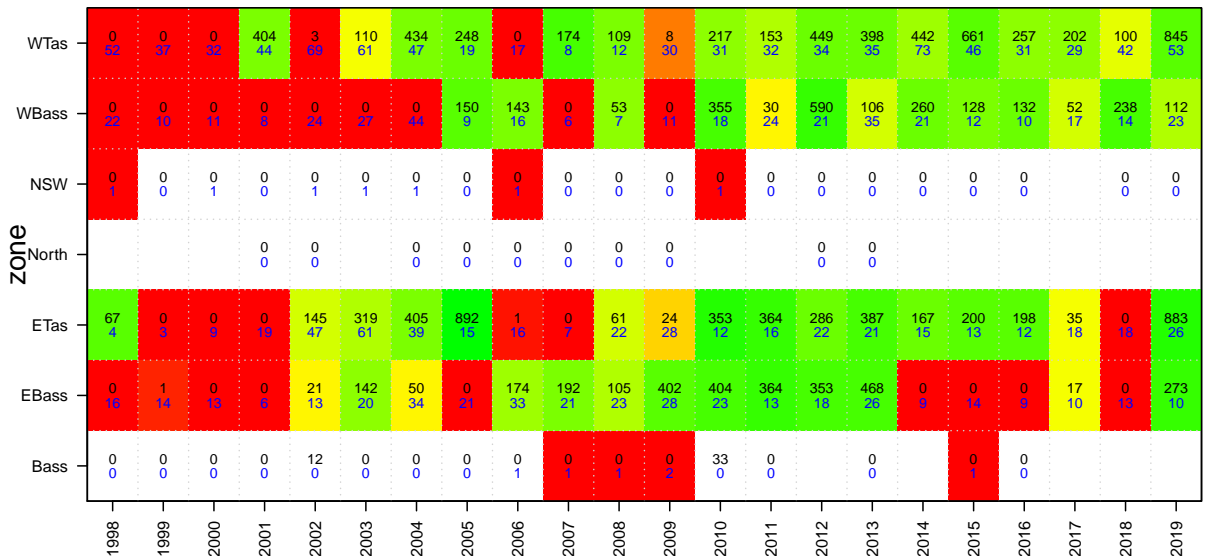
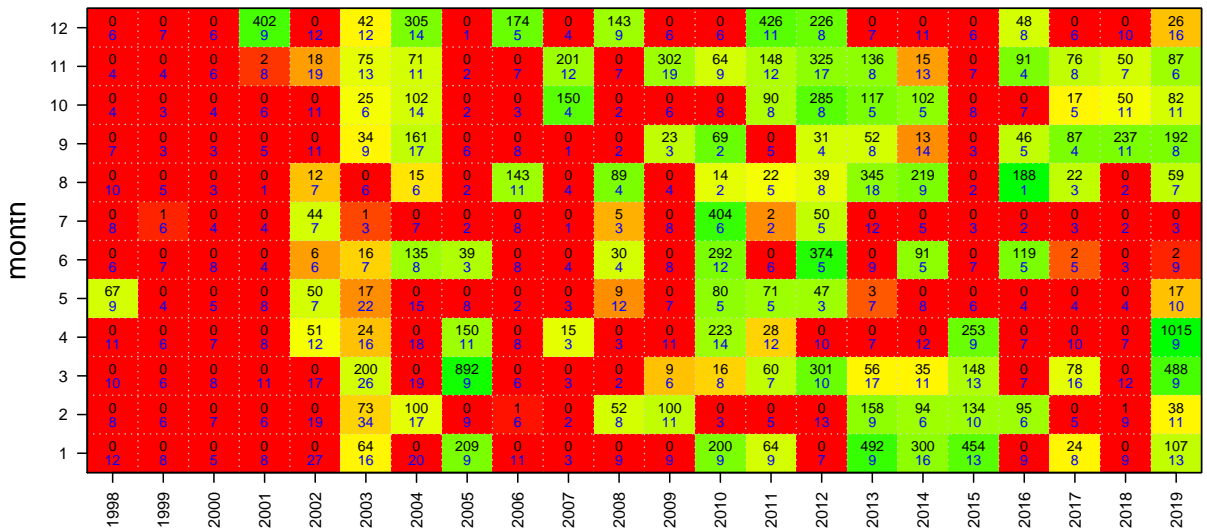
Mon Aug 10 14:57:45 2020



Ribaldo

Onboard length data

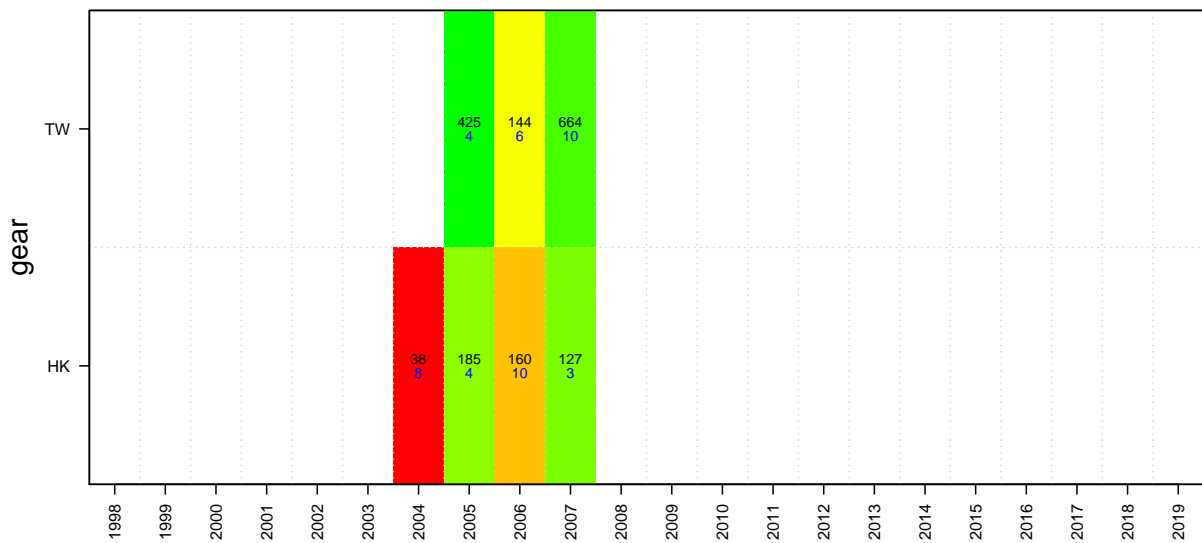
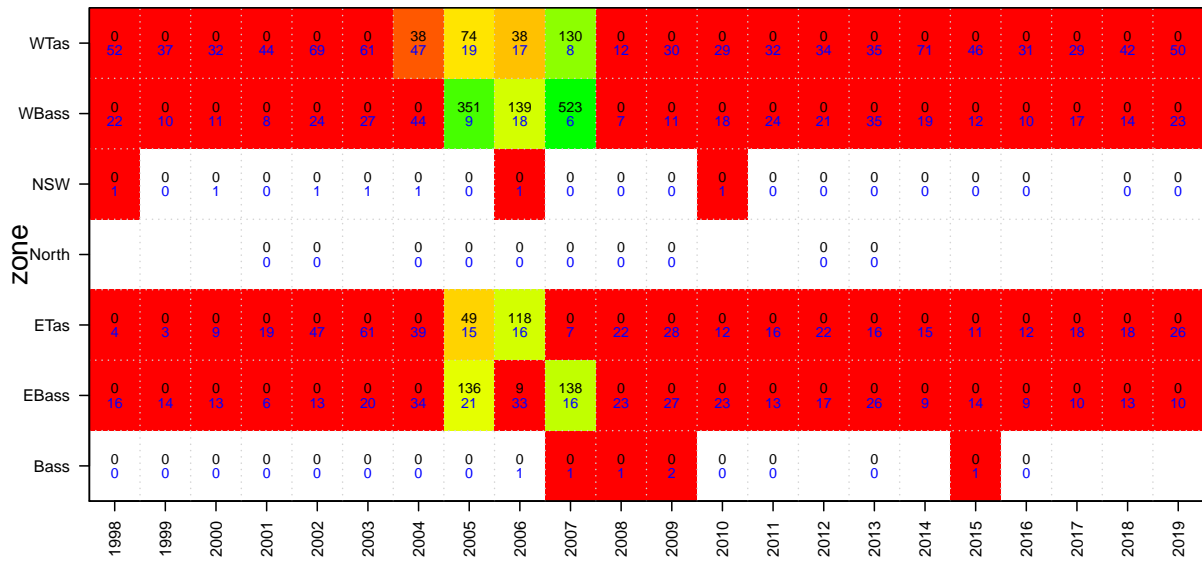
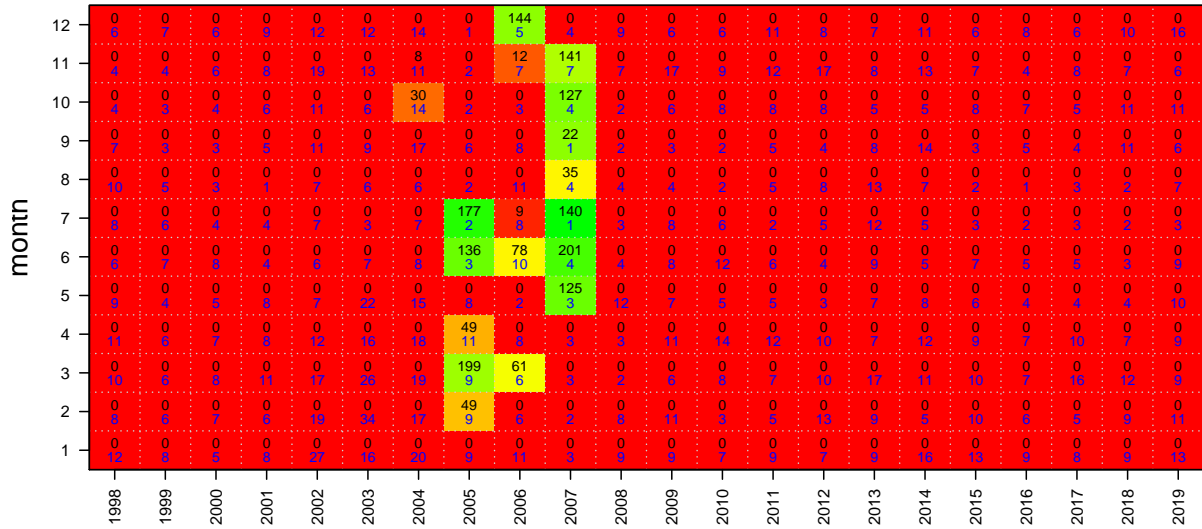
Mon Aug 10 14:57:45 2020



Ribaldo

Age data

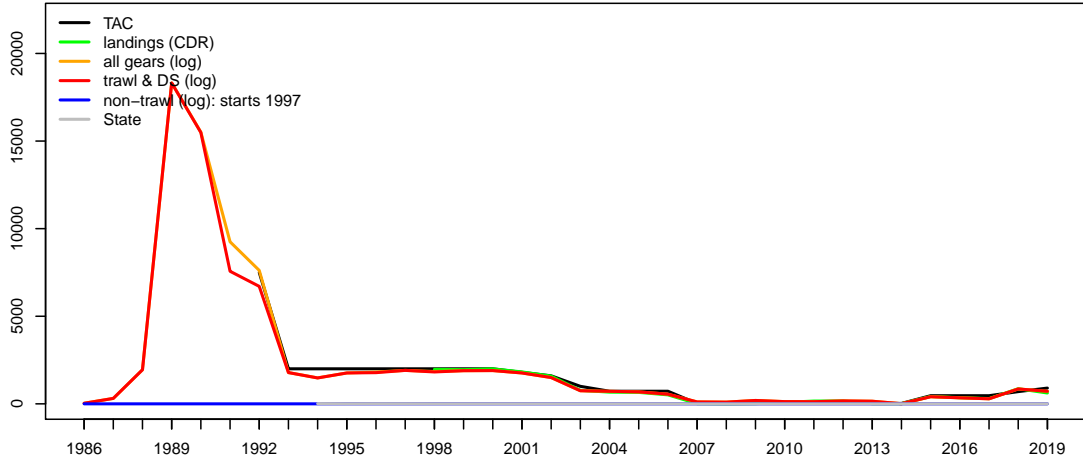
Mon Aug 10 14:57:45 2020



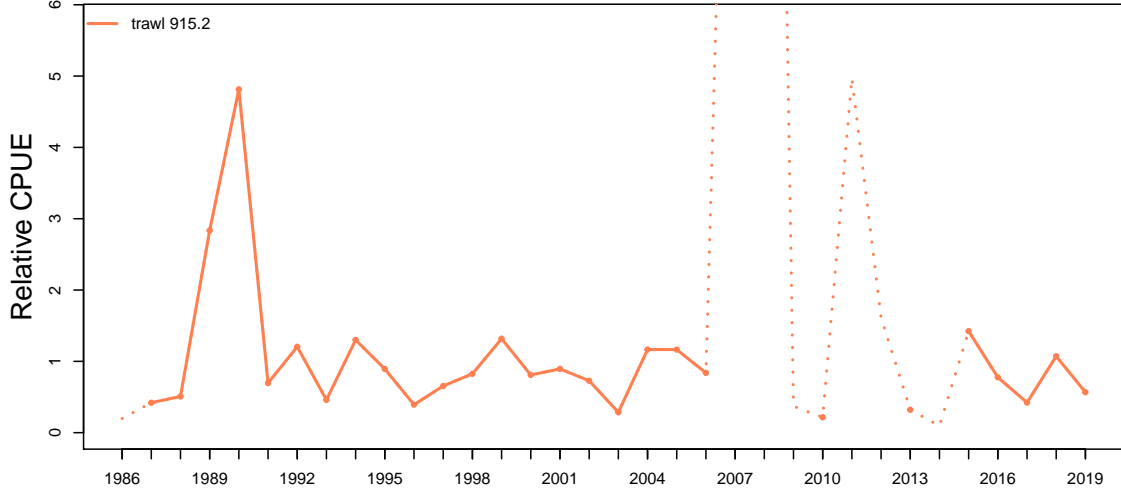
Orange Roughy East

Mon Aug 10 14:57:45 2020
 region OR10 unit code ORE sa code ORE
 37255009
 start month 1

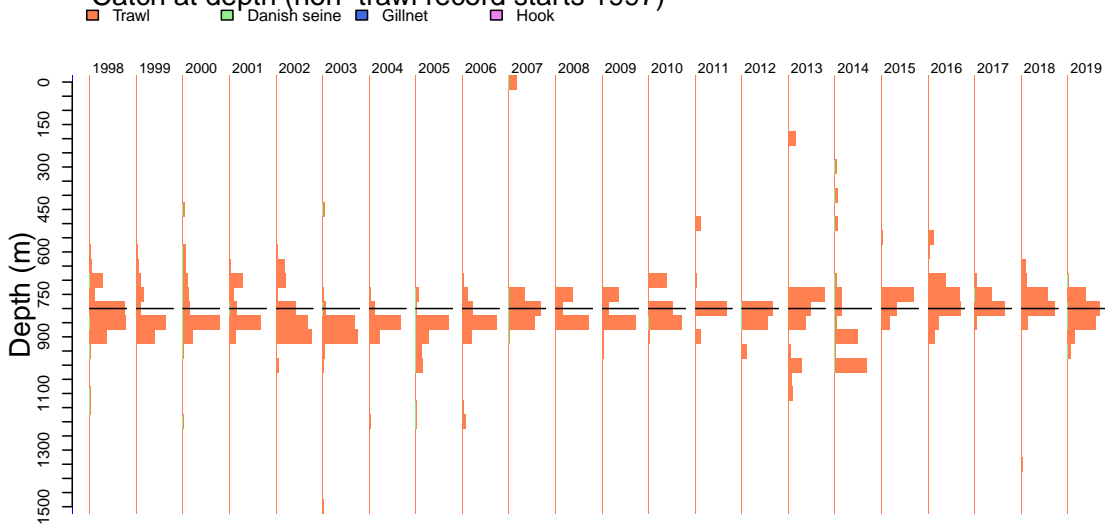
TAC and landings



Geometric mean CPUE & SET FIS abundance



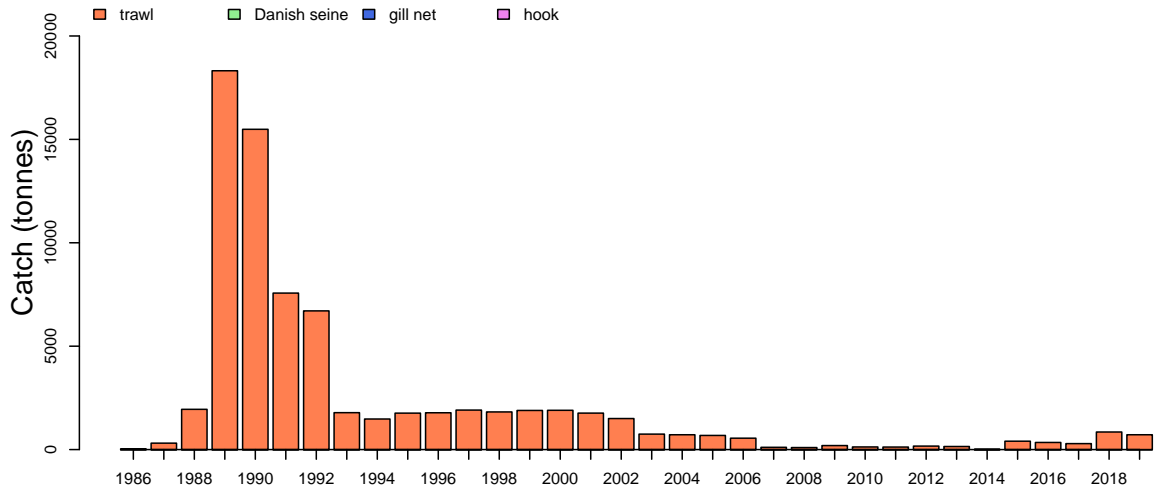
Catch at depth (non-trawl record starts 1997)



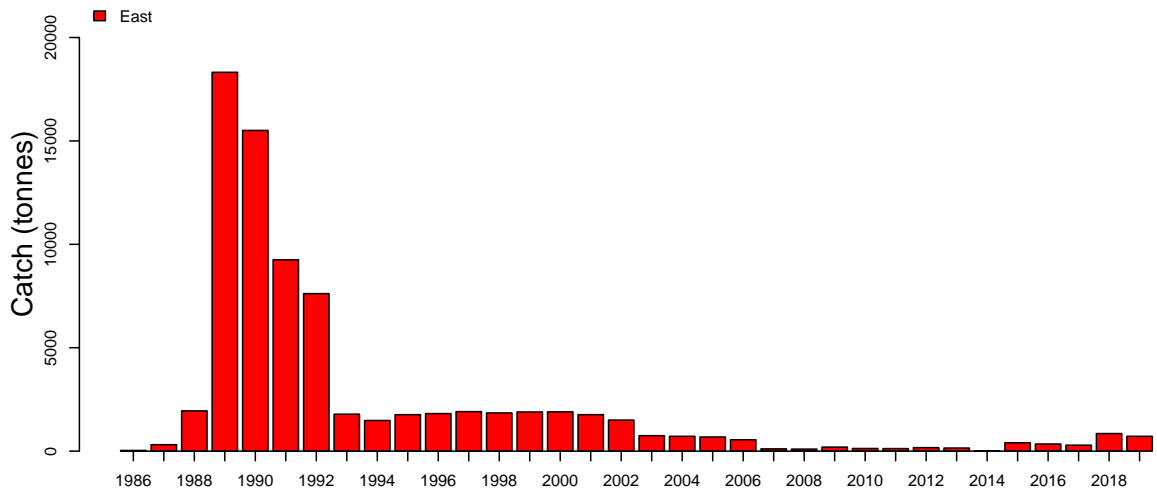
Orange Roughy East

Mon Aug 10 14:57:46 2020

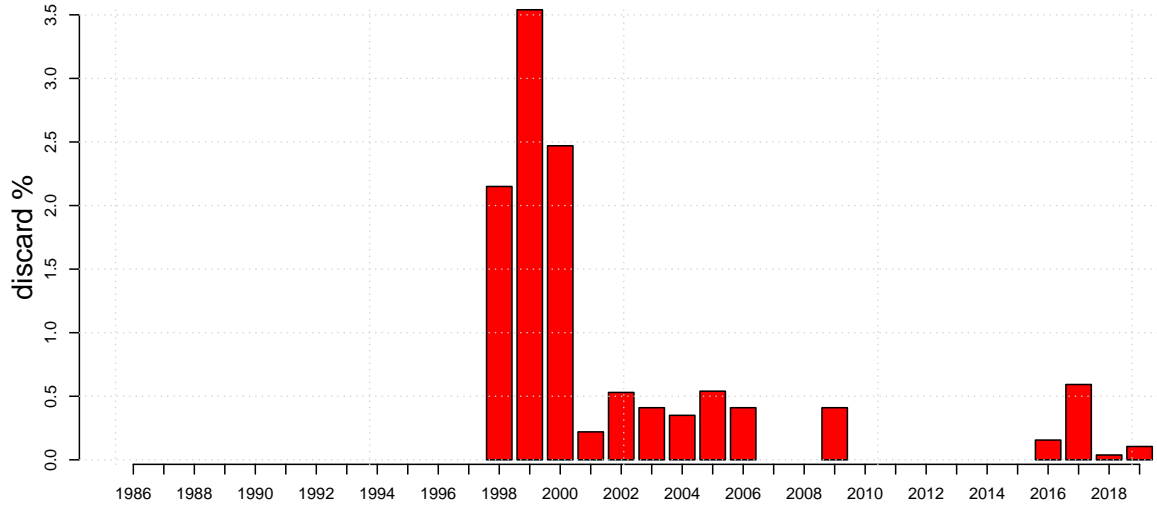
Catch by gear (non-trawl record starts 1997)



Catch by zone



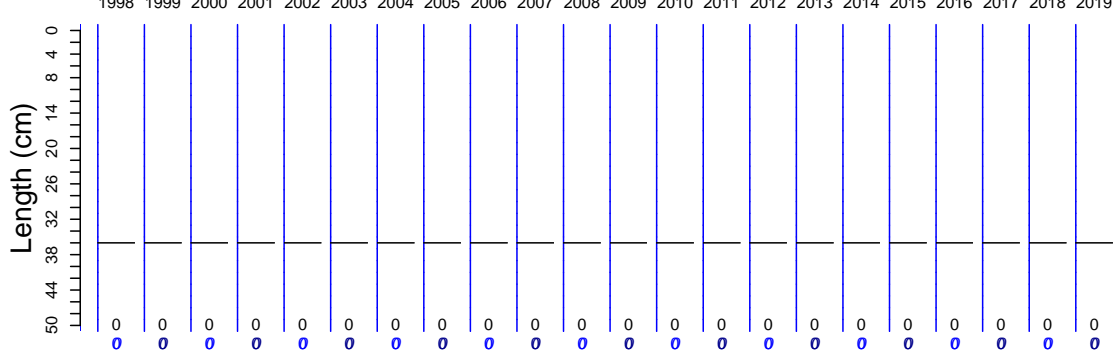
Discards



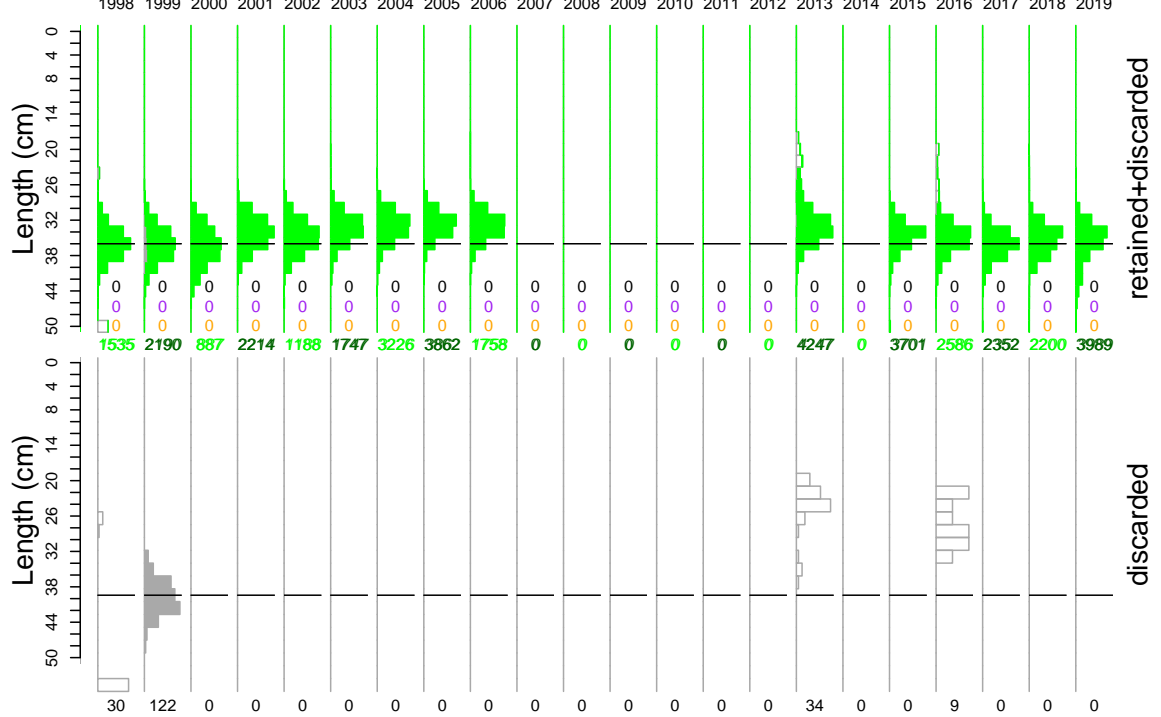
Orange Roughy East

Mon Aug 10 14:57:46 2020

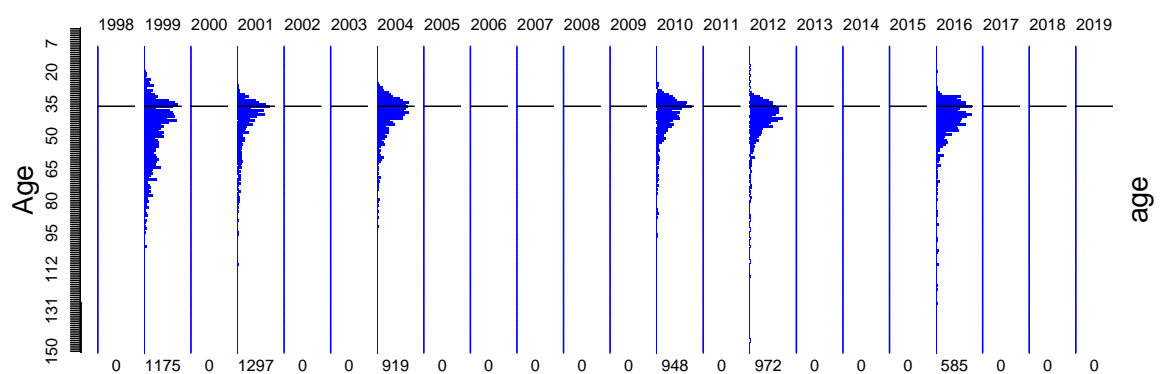
Length frequencies: ISMP Port, GAB Industry



Length frequencies: ISMP Onboard, SET FIS winter, GAB FIS Industry



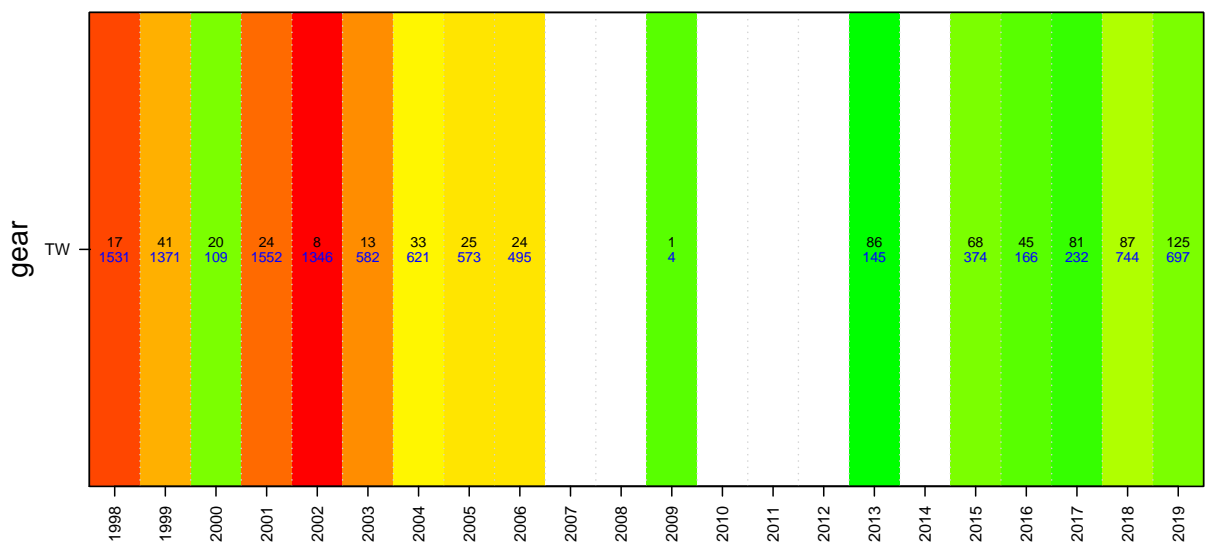
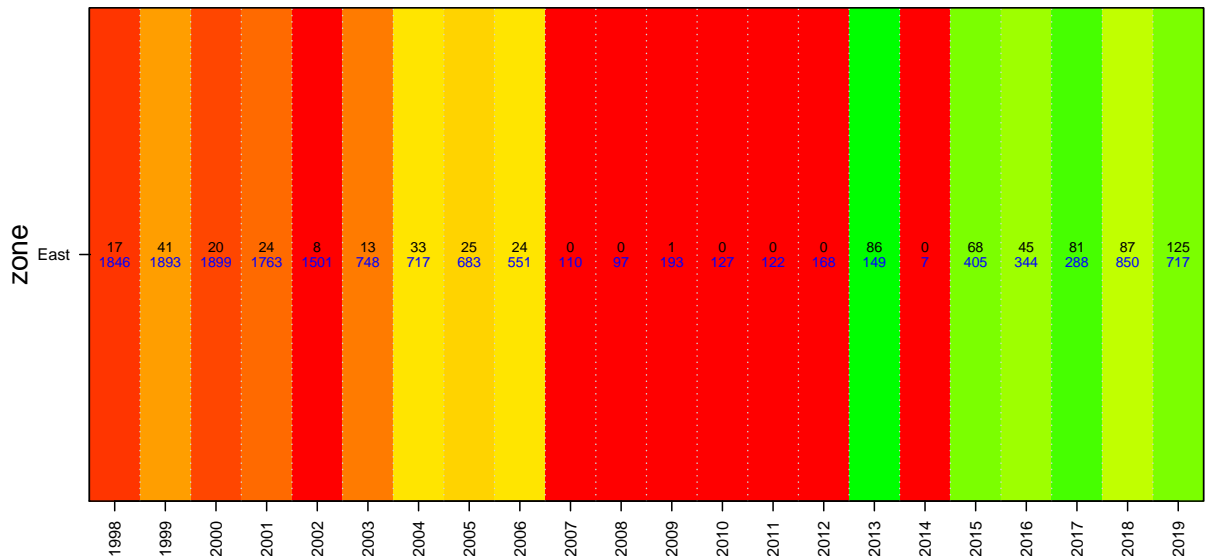
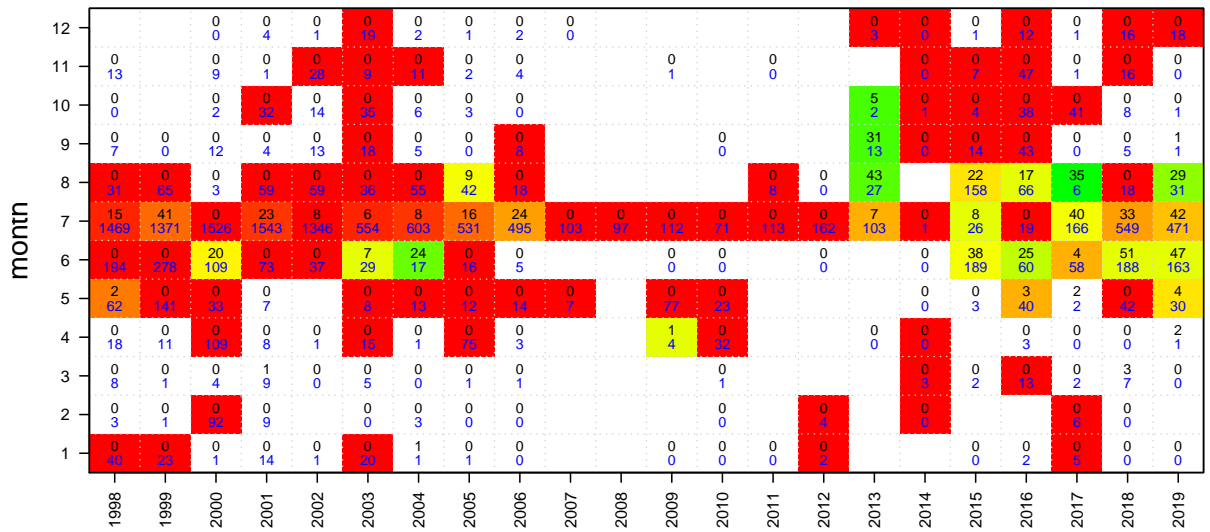
Age frequency



Orange Roughy East

Onboard discard weight data

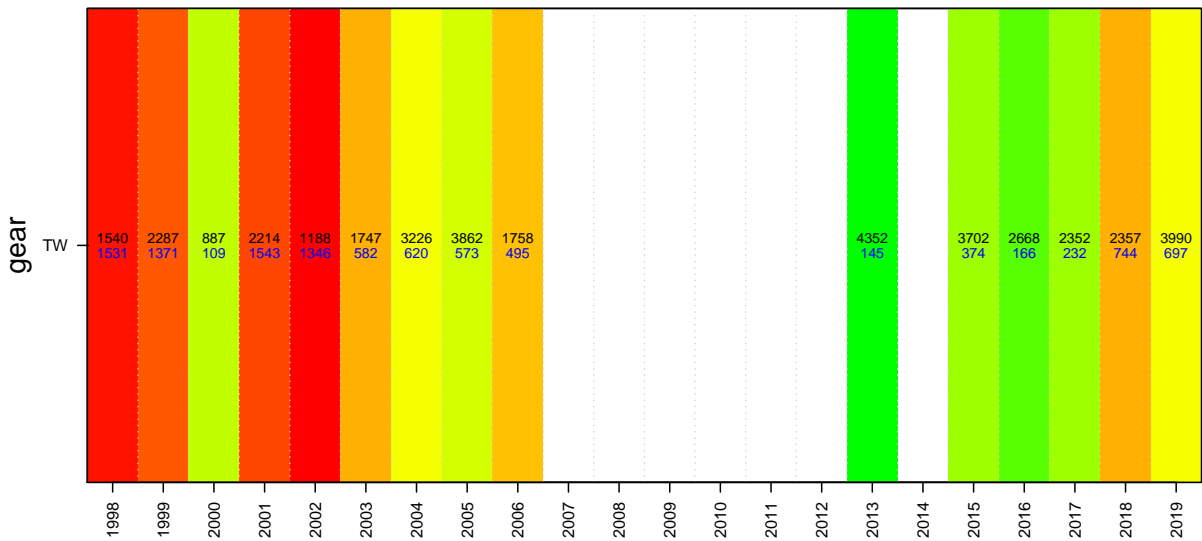
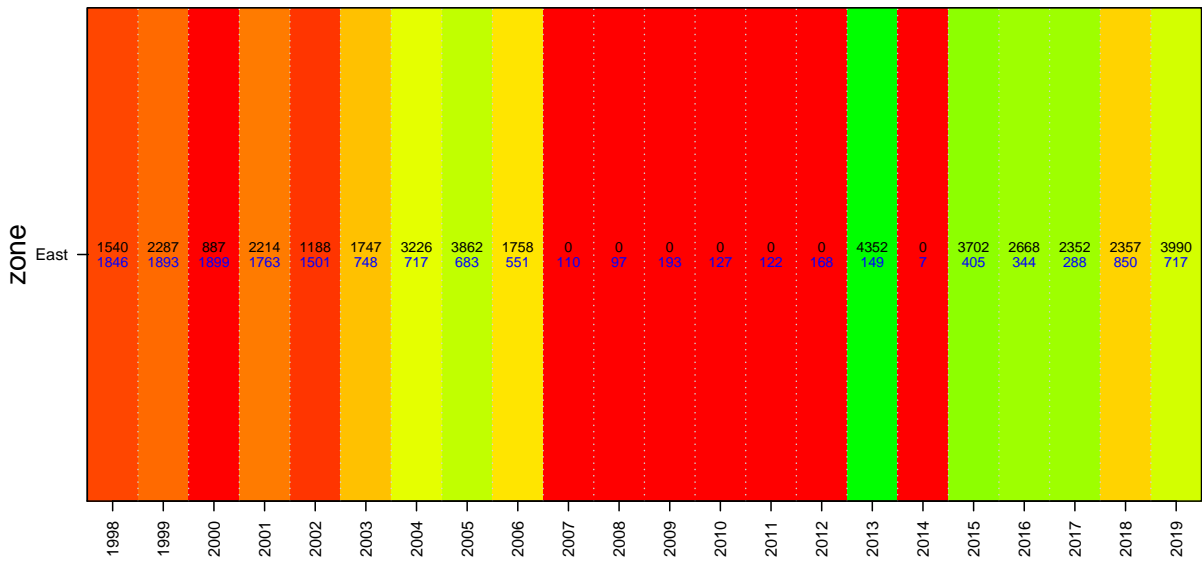
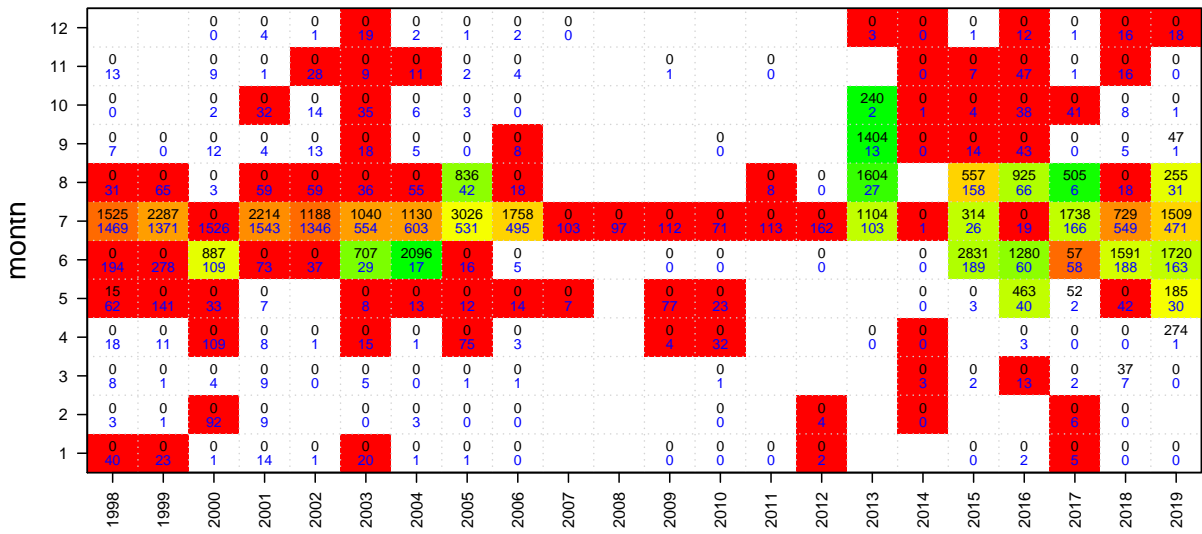
Mon Aug 10 14:57:46 2020



Orange Roughy East

Onboard length data

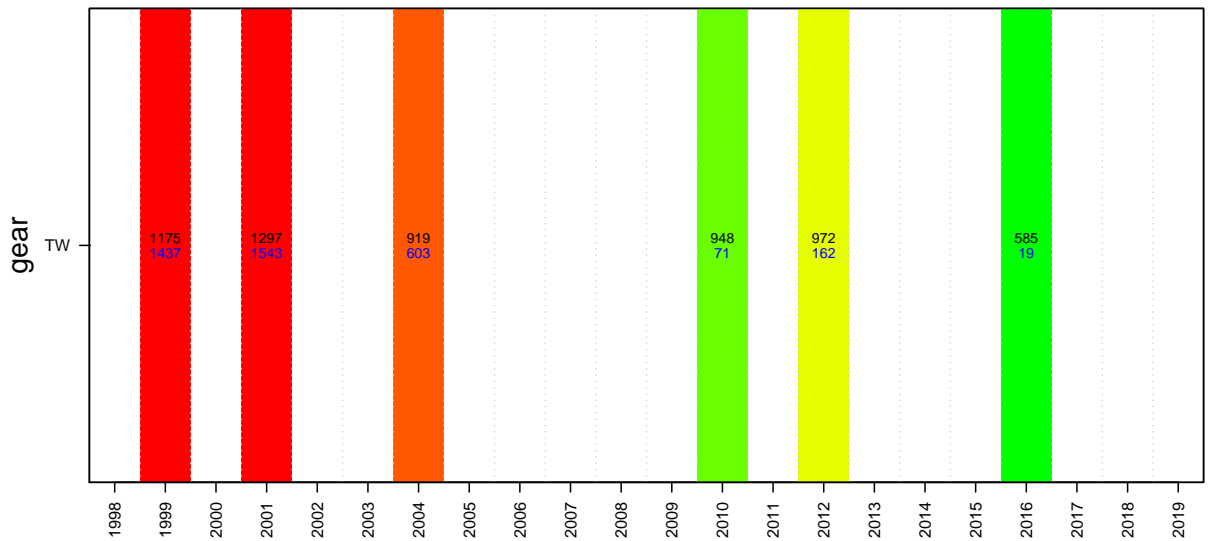
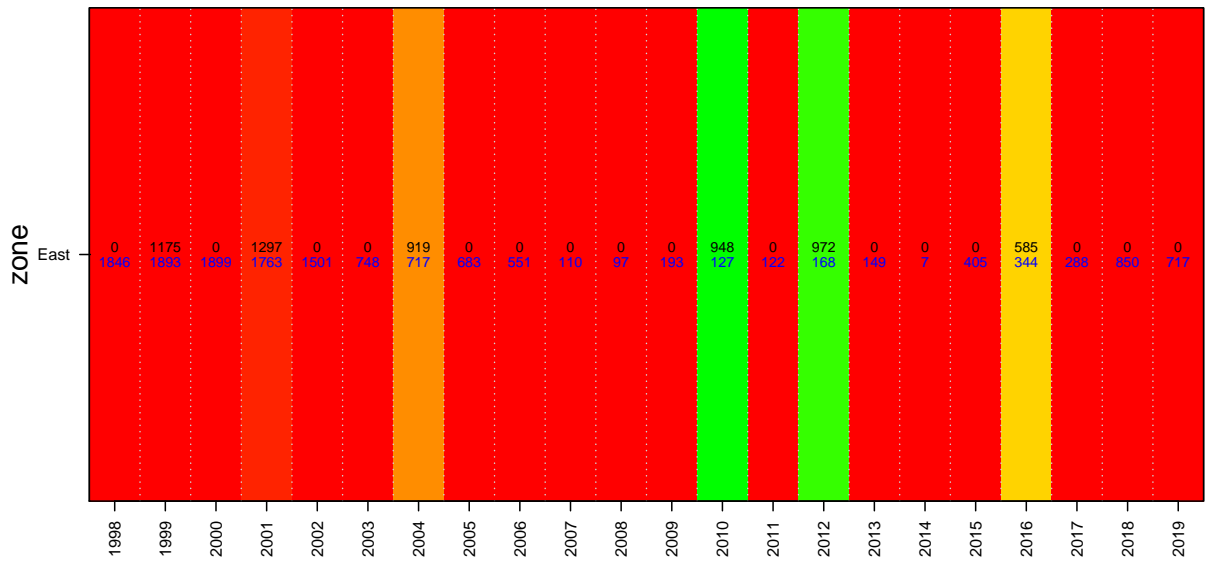
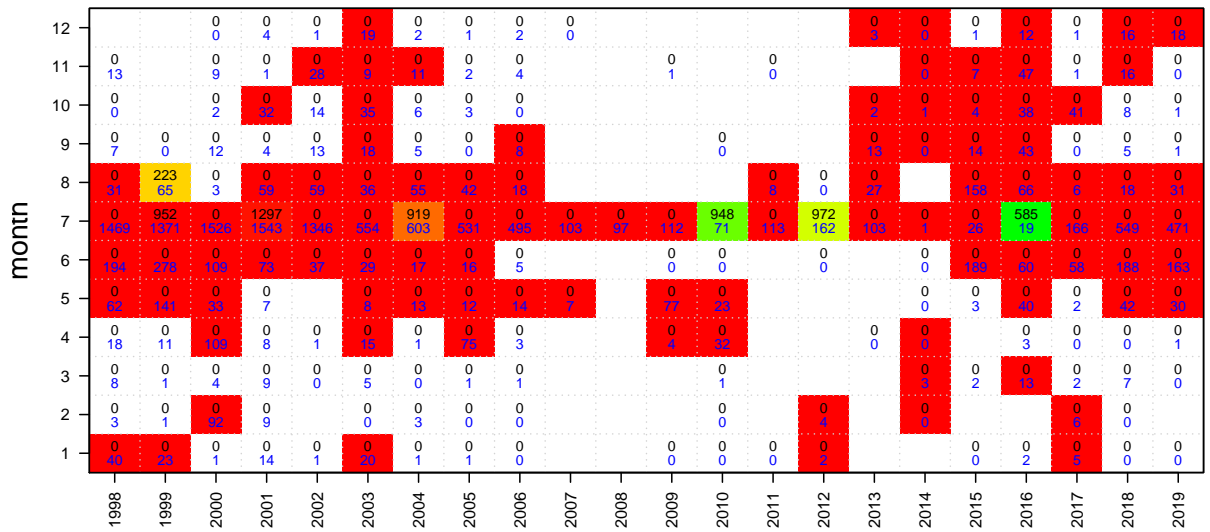
Mon Aug 10 14:57:46 2020



Orange Roughy East

Age data

Mon Aug 10 14:57:46 2020

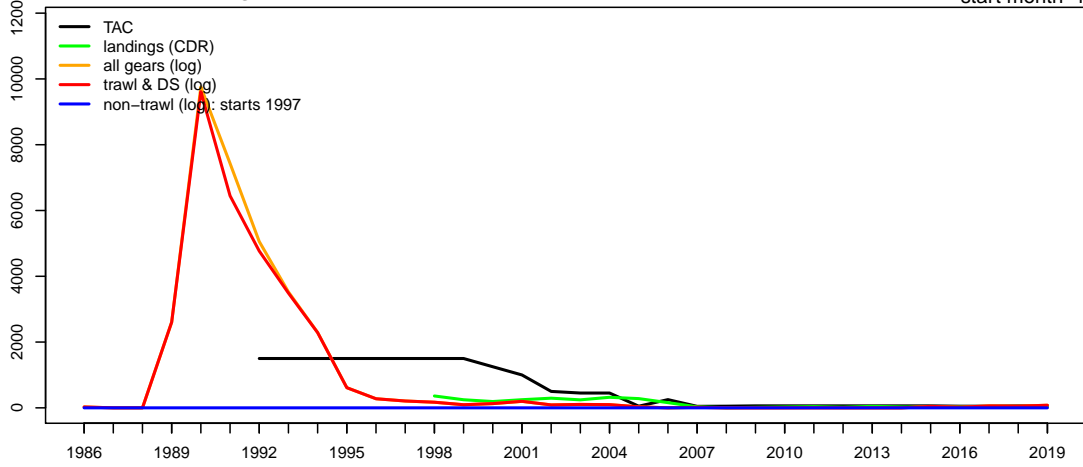


Orange Roughy West

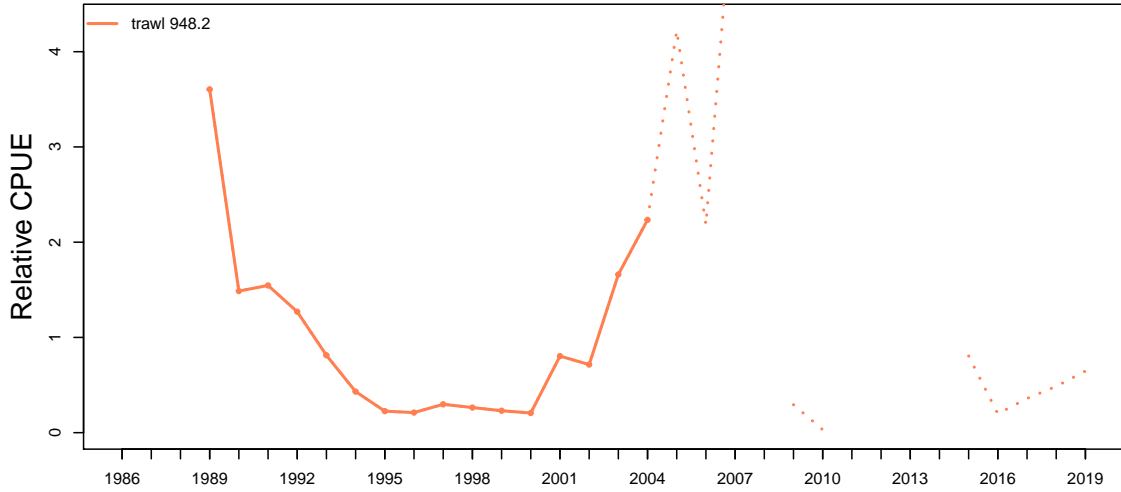
Mon Aug 10 14:57:47 2020
region OR30 unit code ORW sa code ORW

TAC and landings

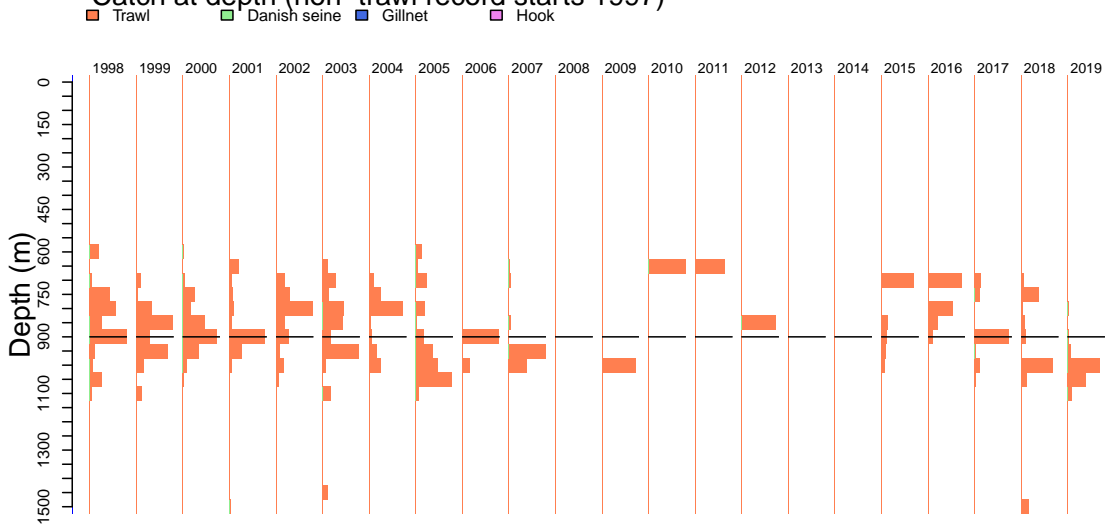
start month 1



Geometric mean CPUE & SET FIS abundance



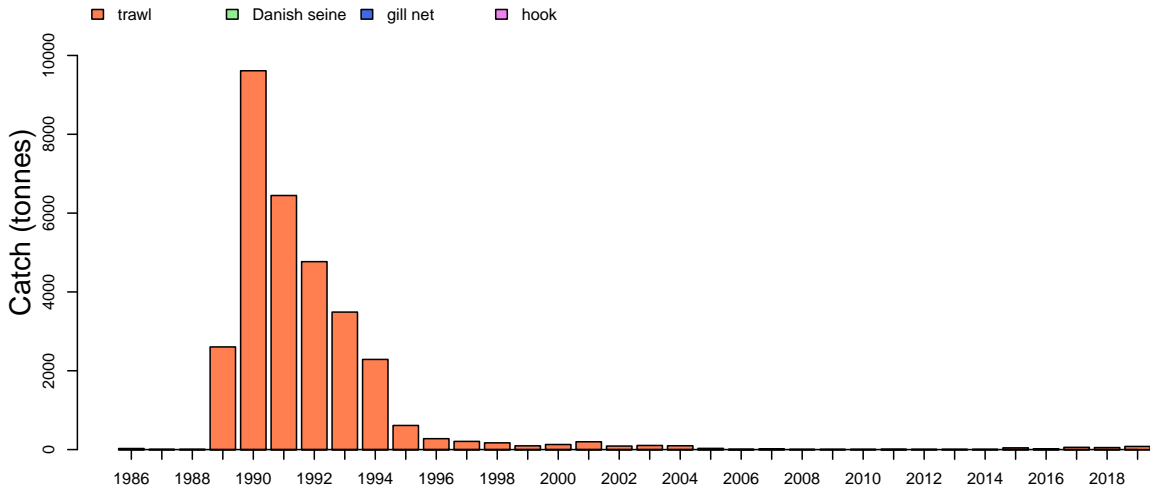
Catch at depth (non-trawl record starts 1997)



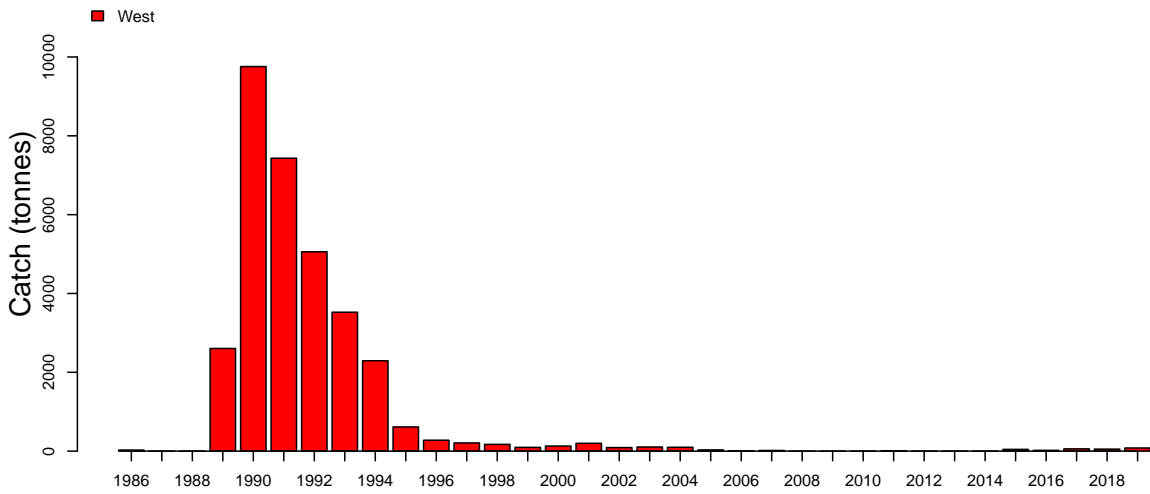
Orange Roughy West

Mon Aug 10 14:57:48 2020


Catch by gear (non-trawl record starts 1997)



Catch by zone



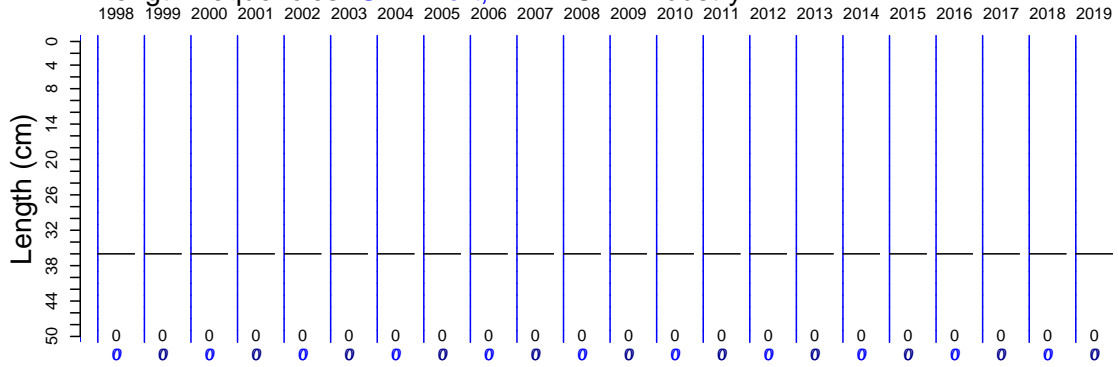
Discards



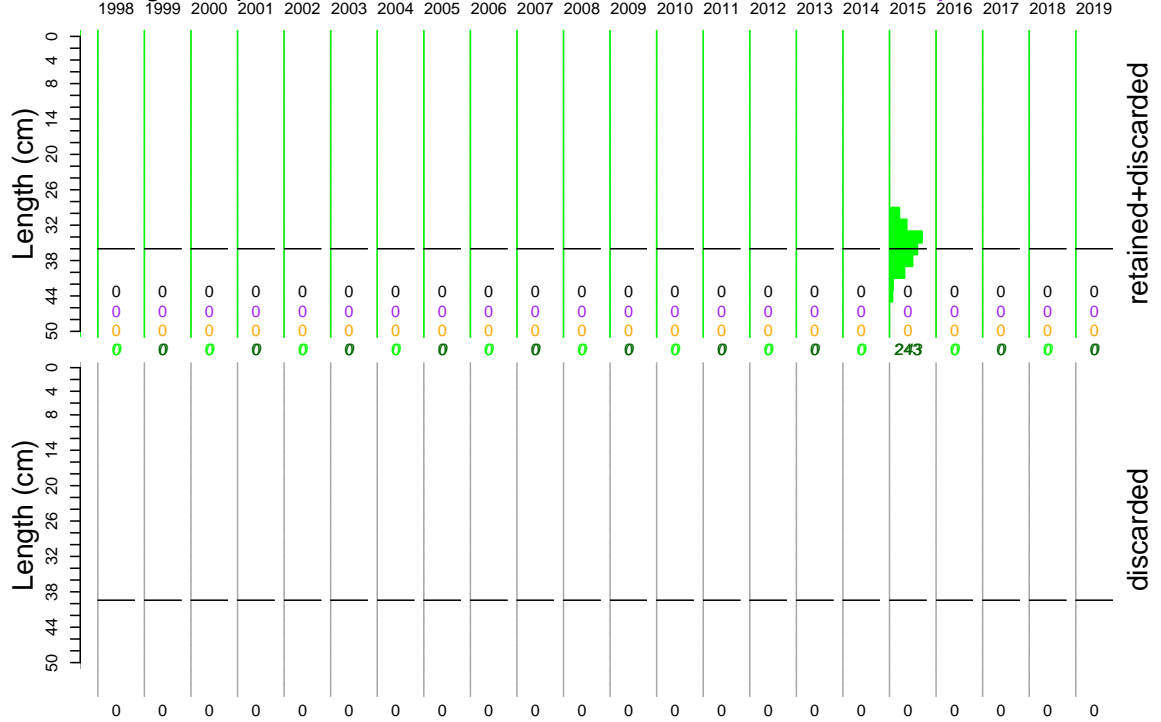
Orange Roughy West

Mon Aug 10 14:57:48 2020

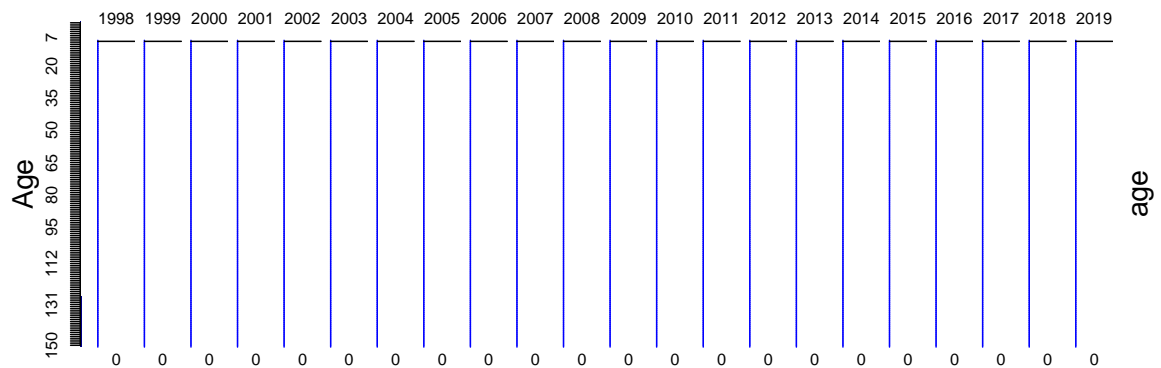
Length frequencies: ISMP Port, GAB Industry



Length frequencies: ISMP Onboard, SET FIS winter, GAB FIS, Industry



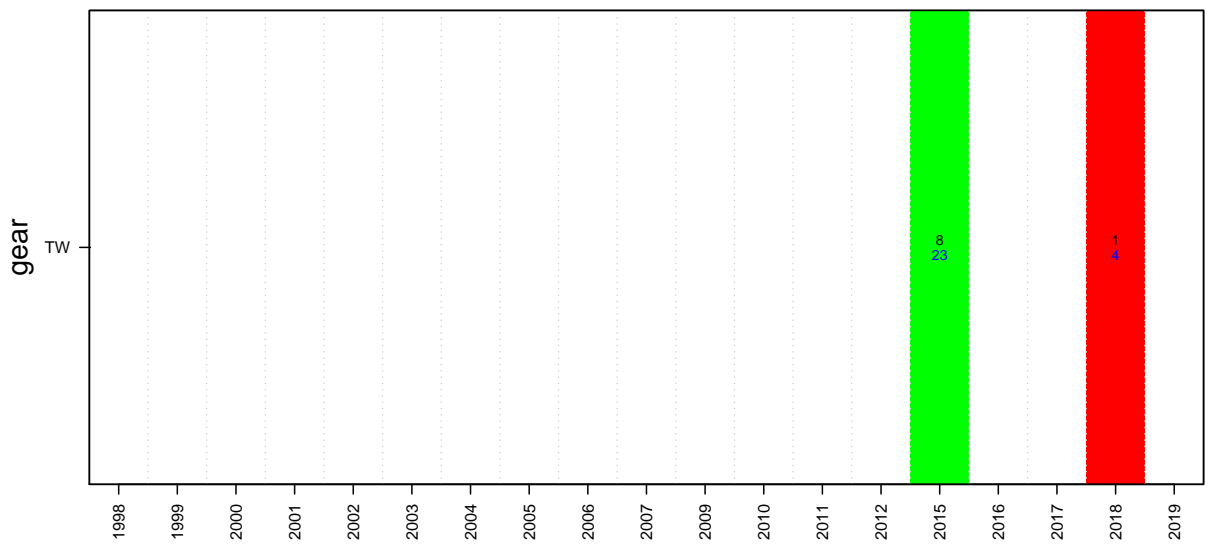
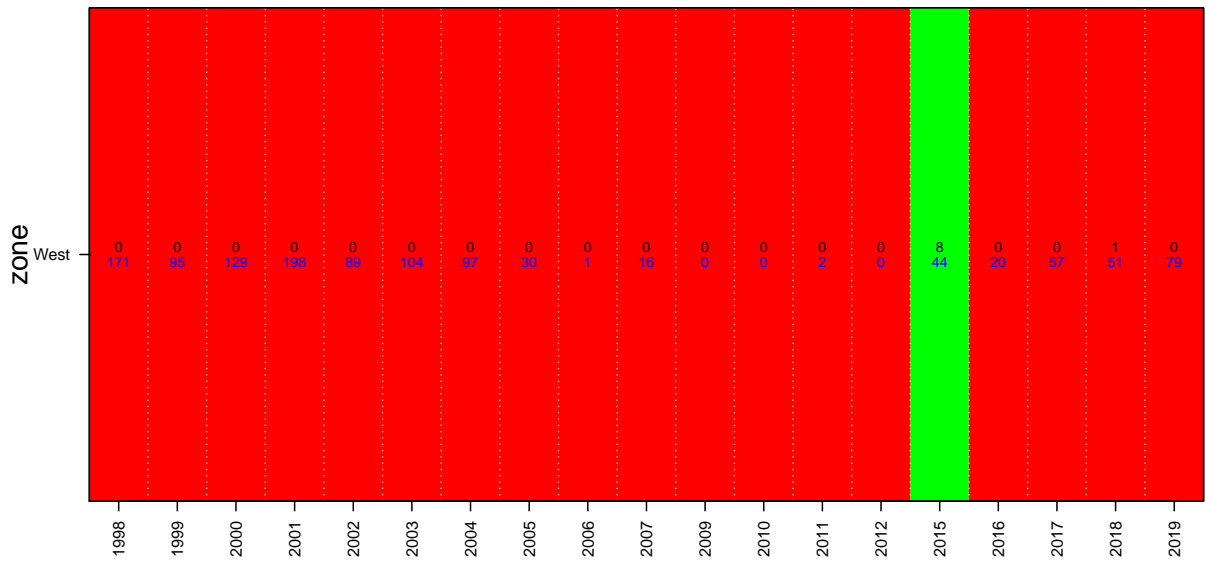
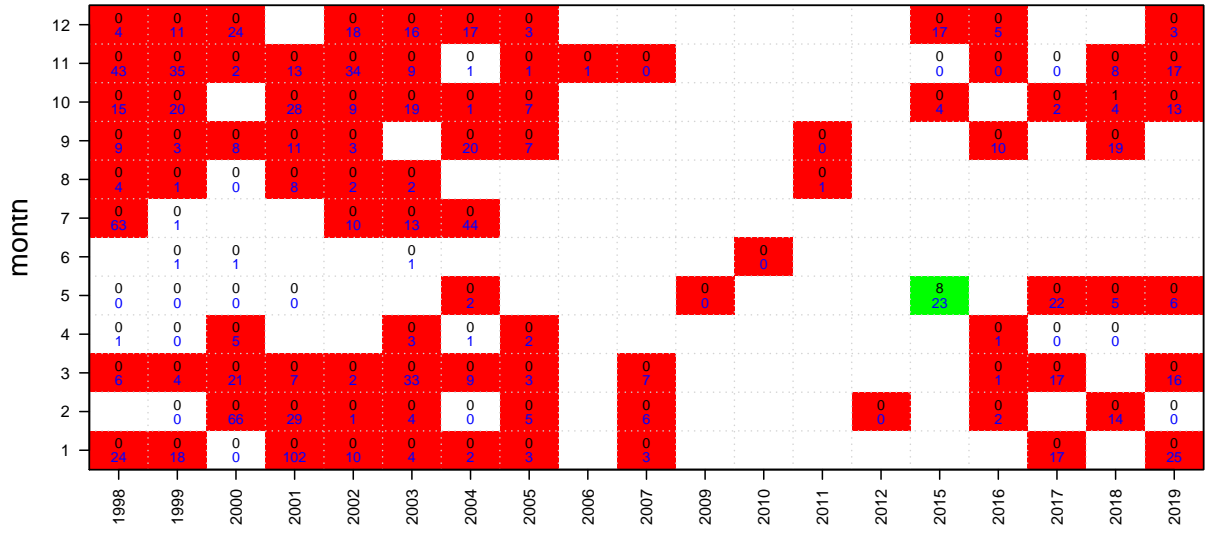
Age frequency



Orange Roughy West

Onboard discard weight data

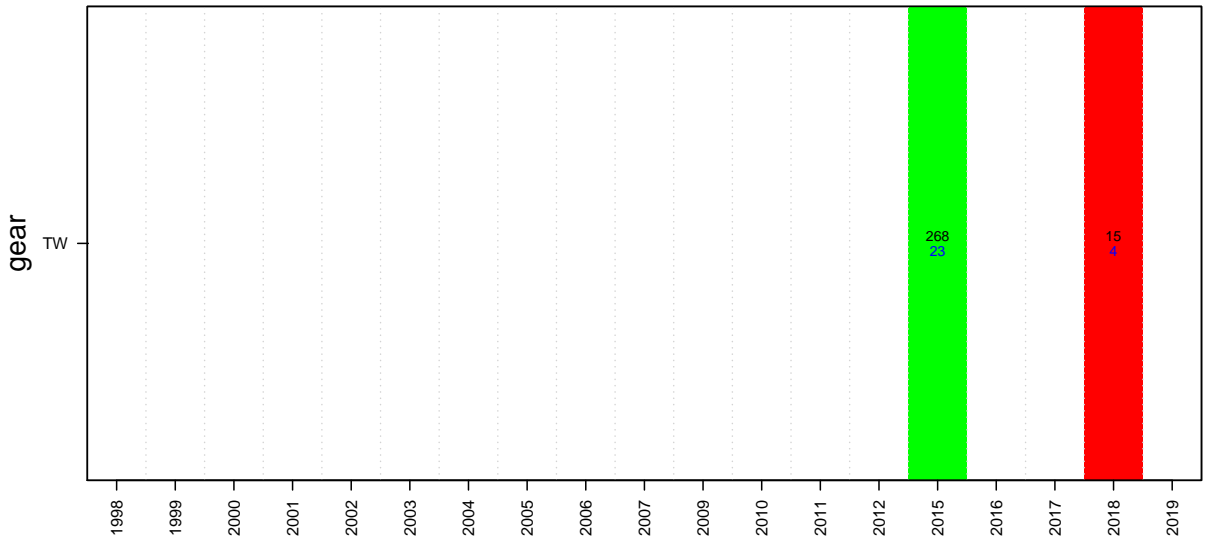
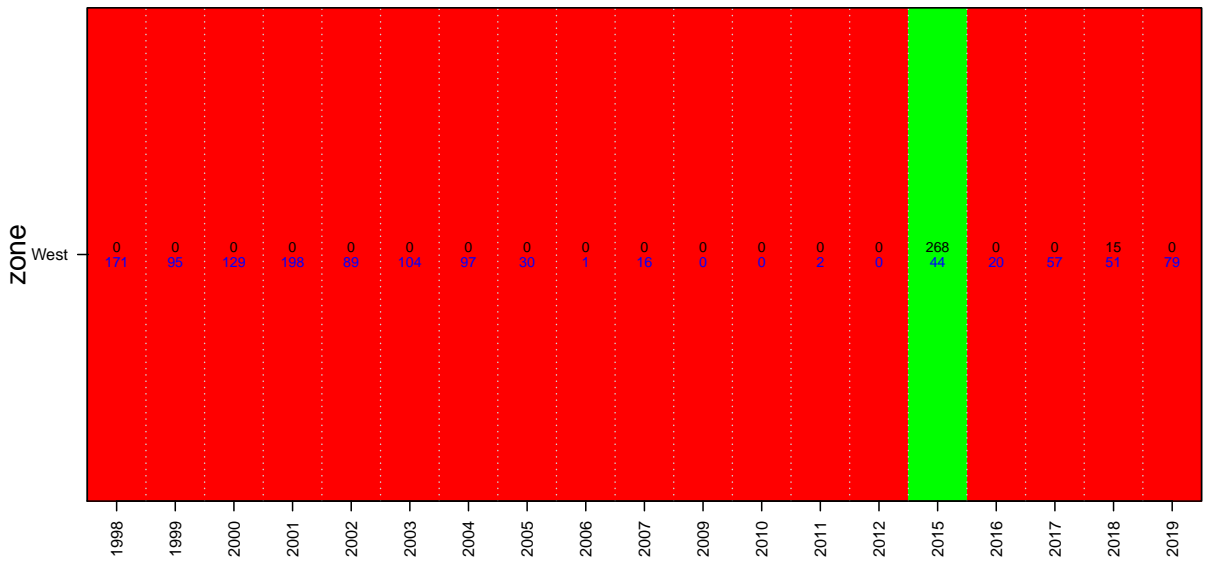
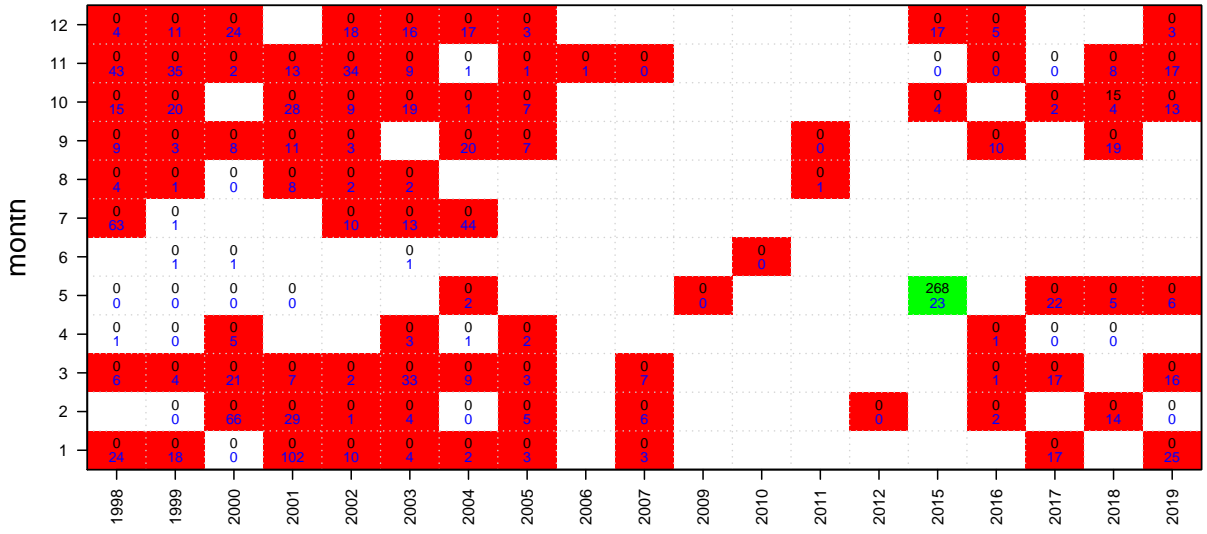
Mon Aug 10 14:57:48 2020



Orange Roughy West

Onboard length data

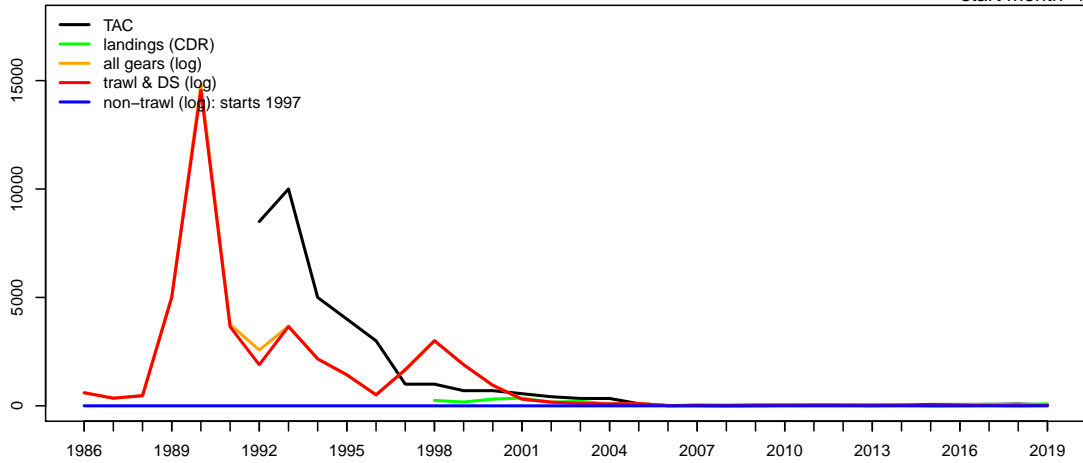
Mon Aug 10 14:57:48 2020



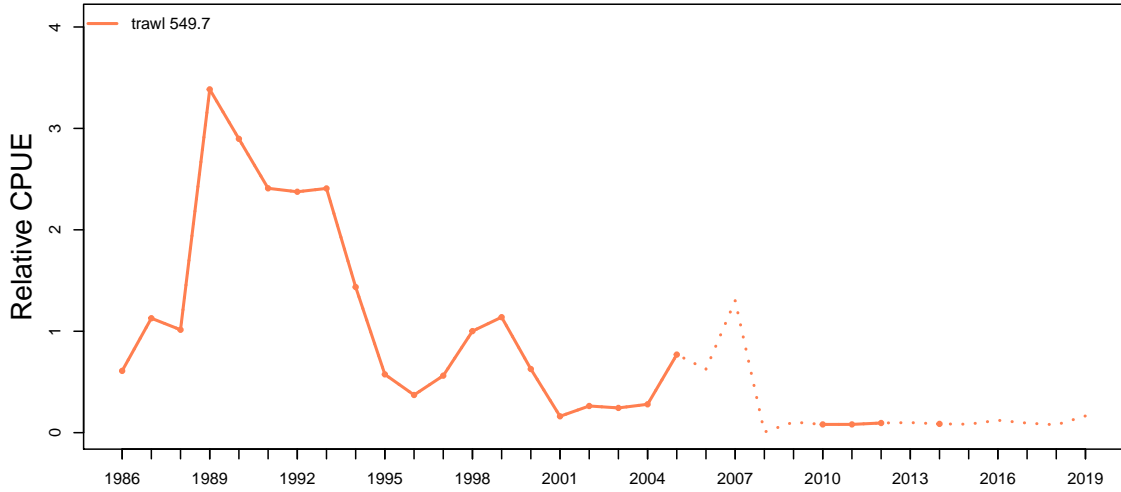
Orange Roughy South

TAC and landings

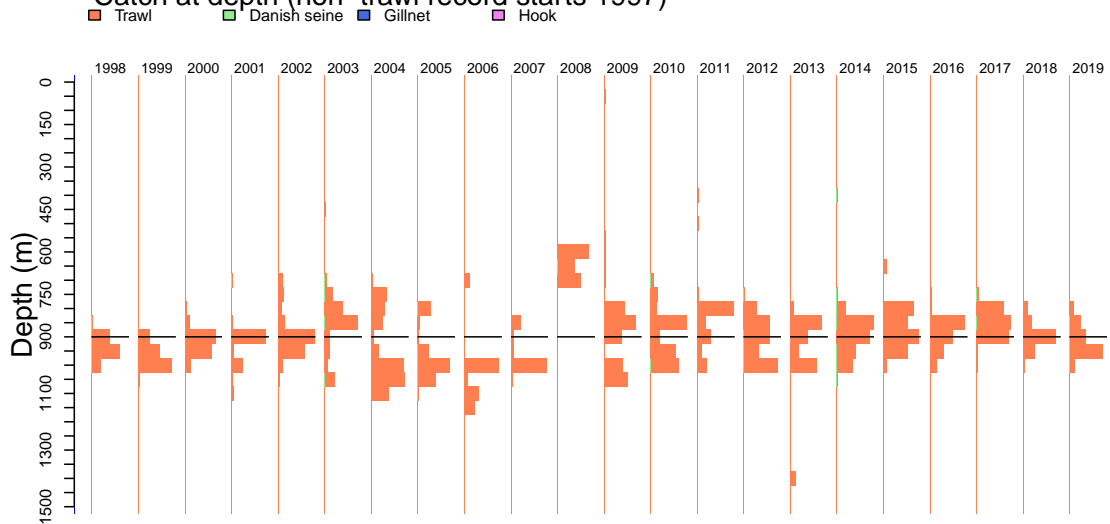
Mon Aug 10 14:57:48 2020
 region OR20 unit code ORS sa code ORS
 37255009
 start month 1



Geometric mean CPUE & SET FIS abundance



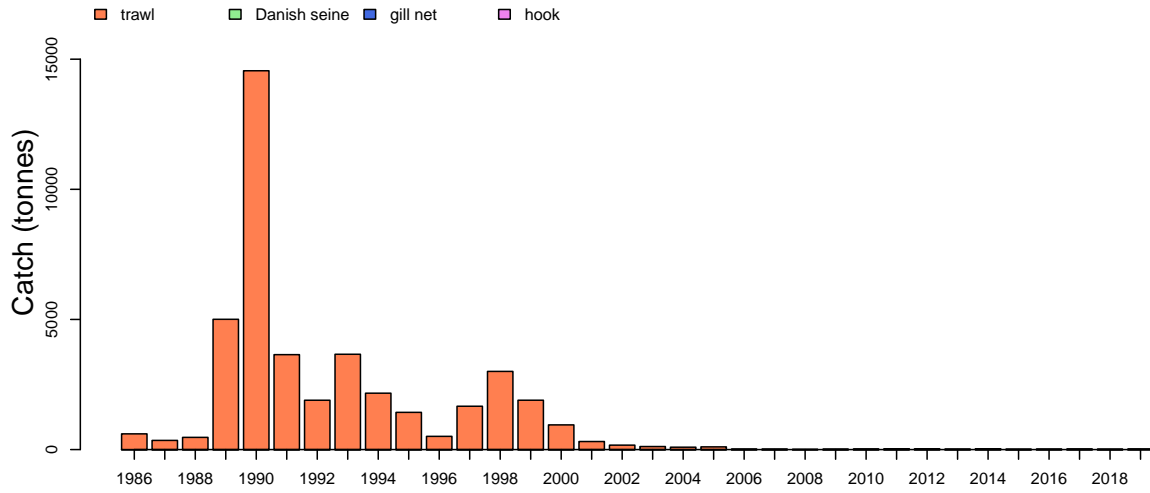
Catch at depth (non-trawl record starts 1997)



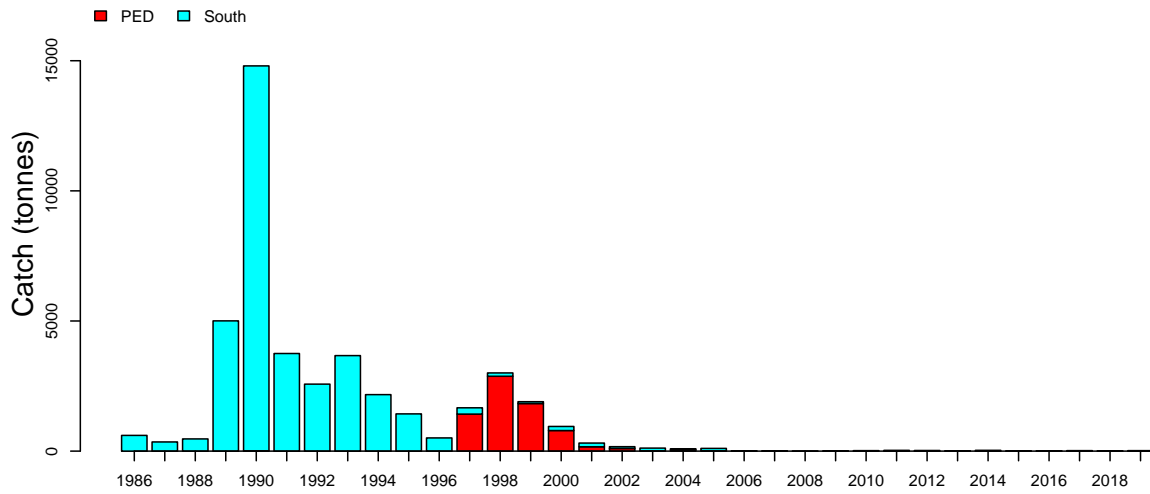
Orange Roughy South

Catch by gear (non-trawl record starts 1997)

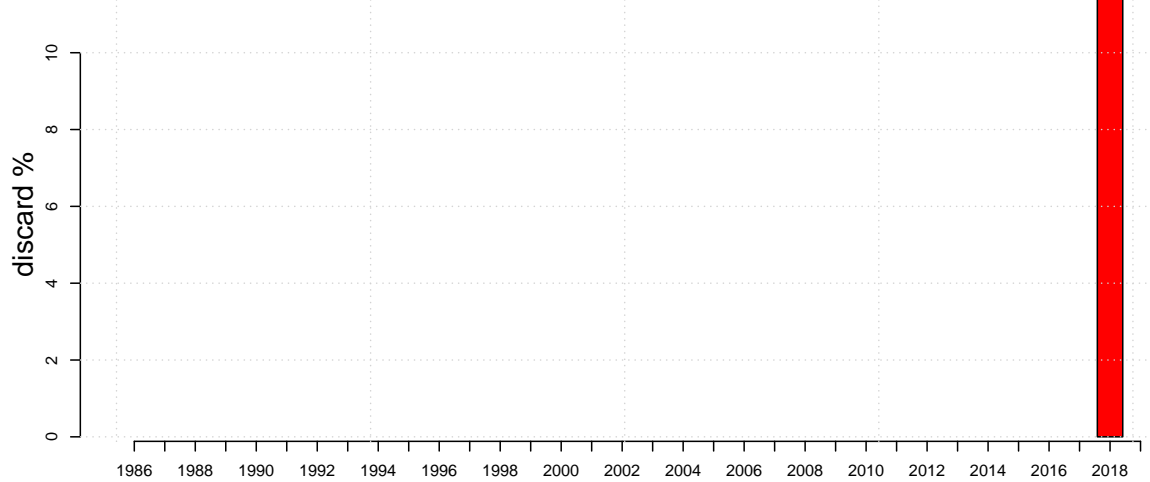
Mon Aug 10 14:57:49 2020



Catch by zone

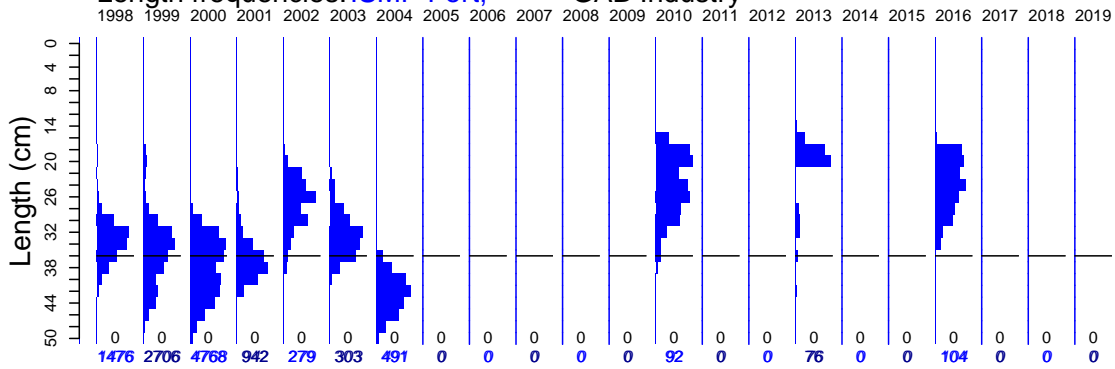


Discards

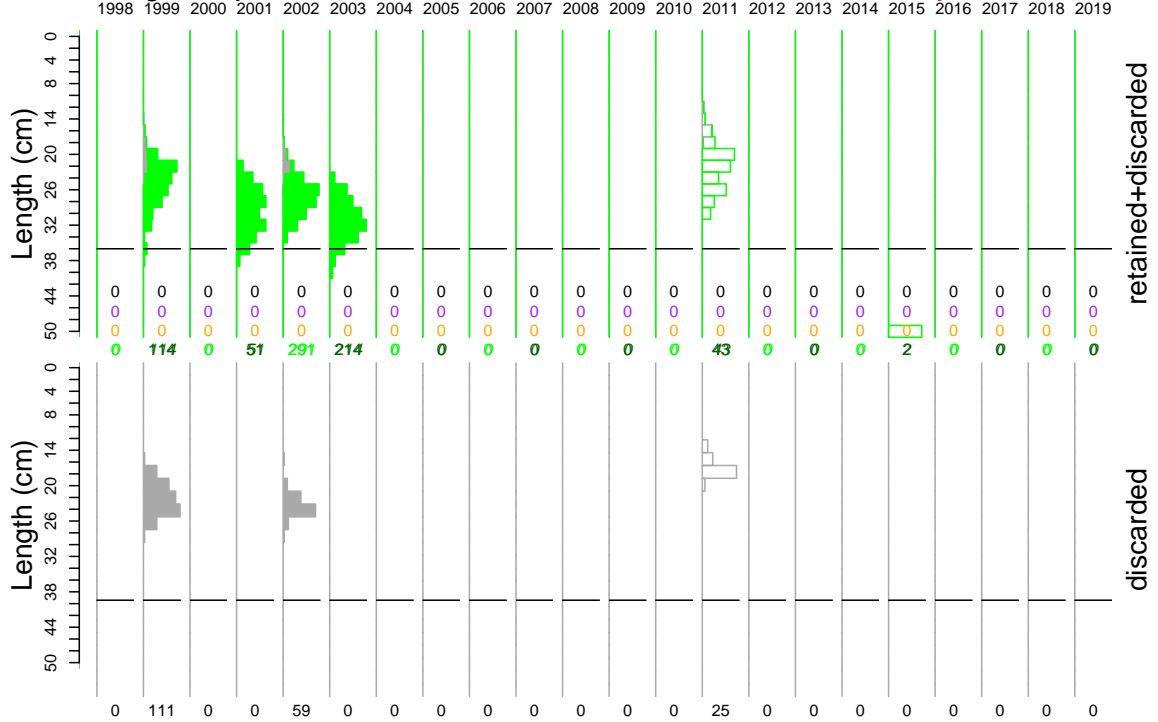


Orange Roughy South

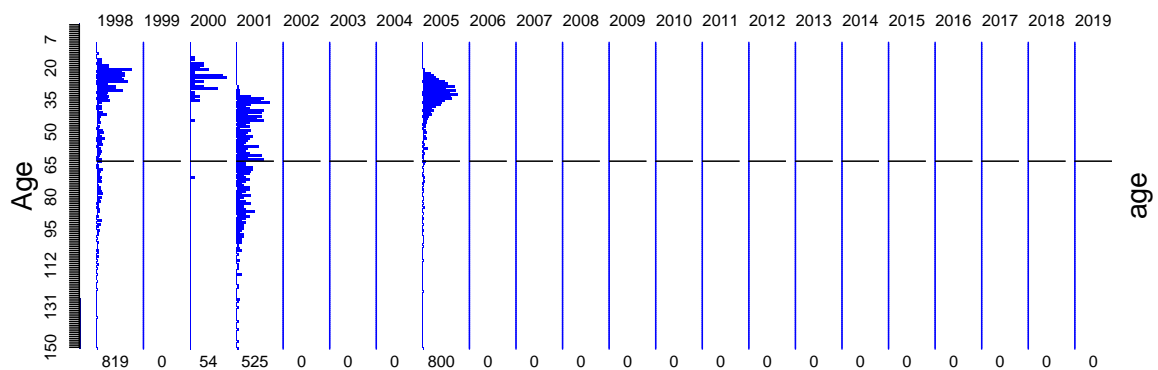
Length frequencies: ISMP Port, GAB Industry



Length frequencies: ISMP Onboard, SET FIS winter, GAB FIS, Industry



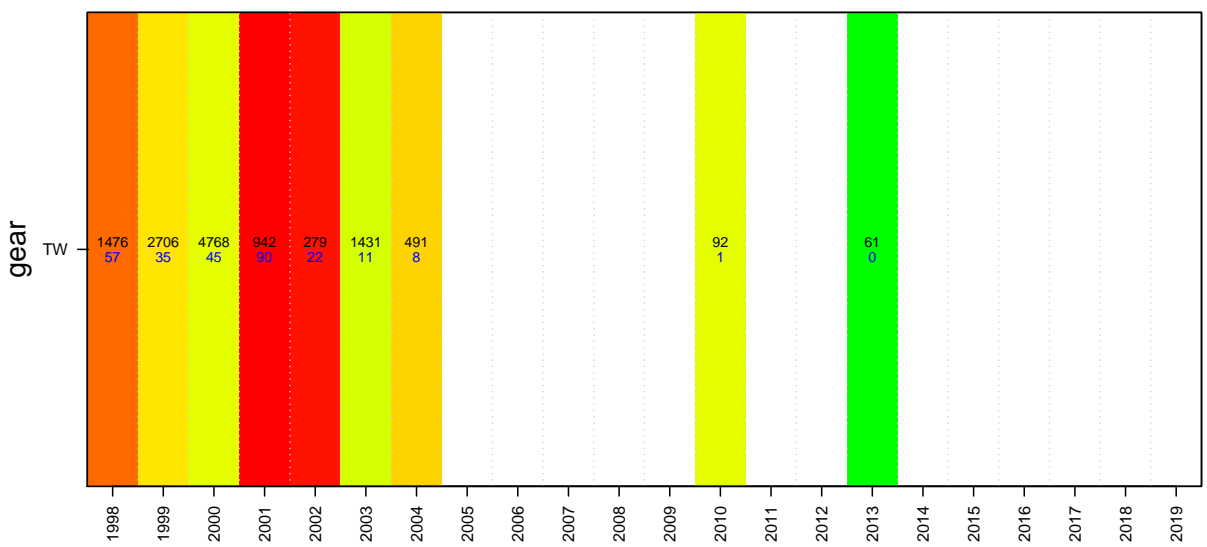
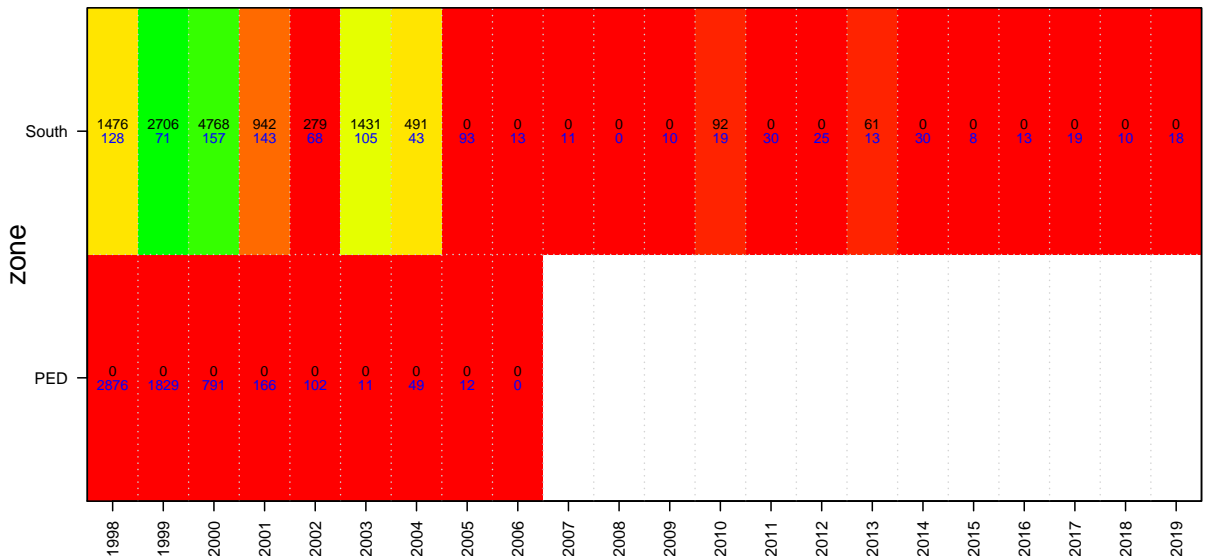
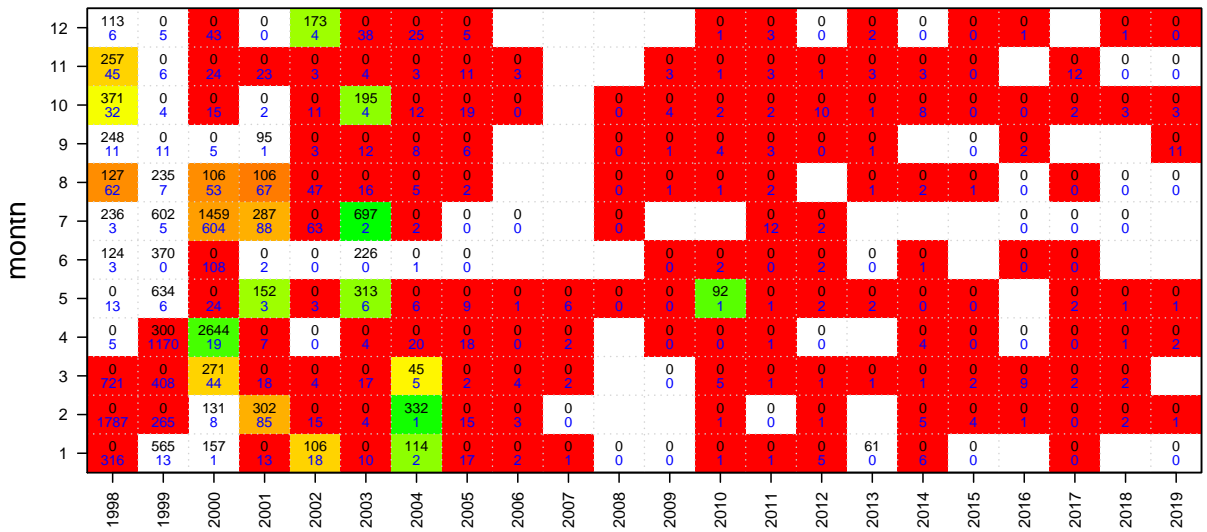
Age frequency



Orange Roughy South

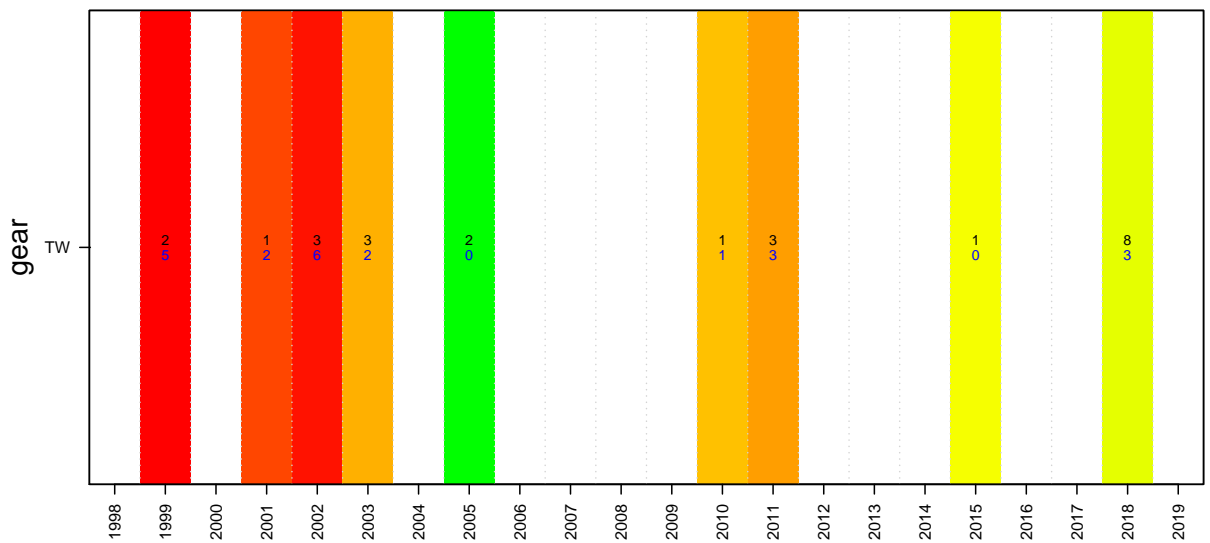
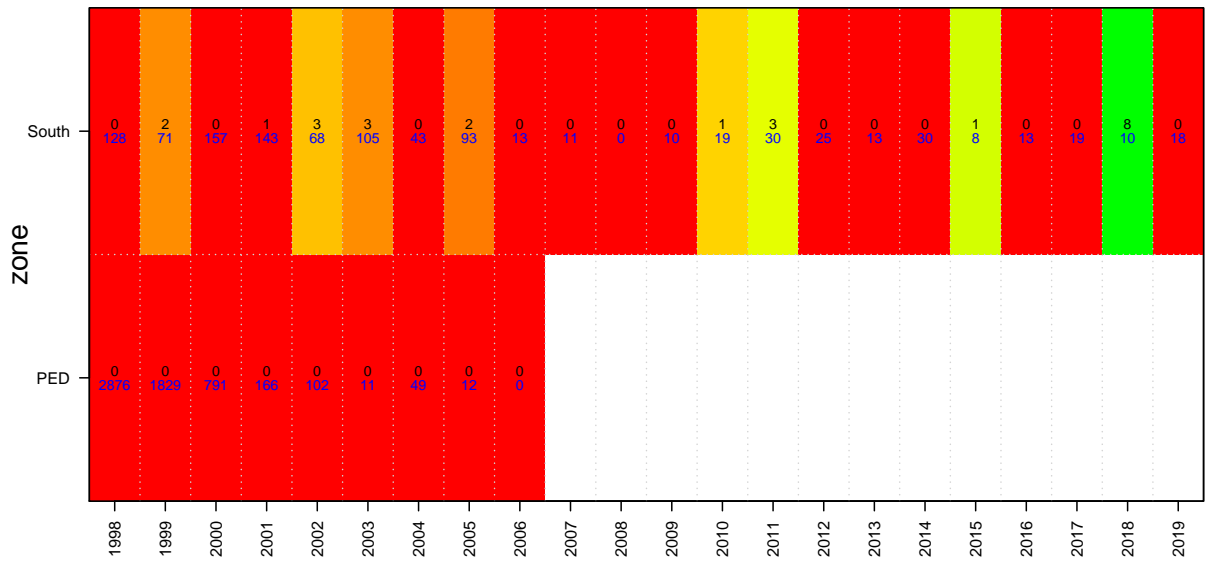
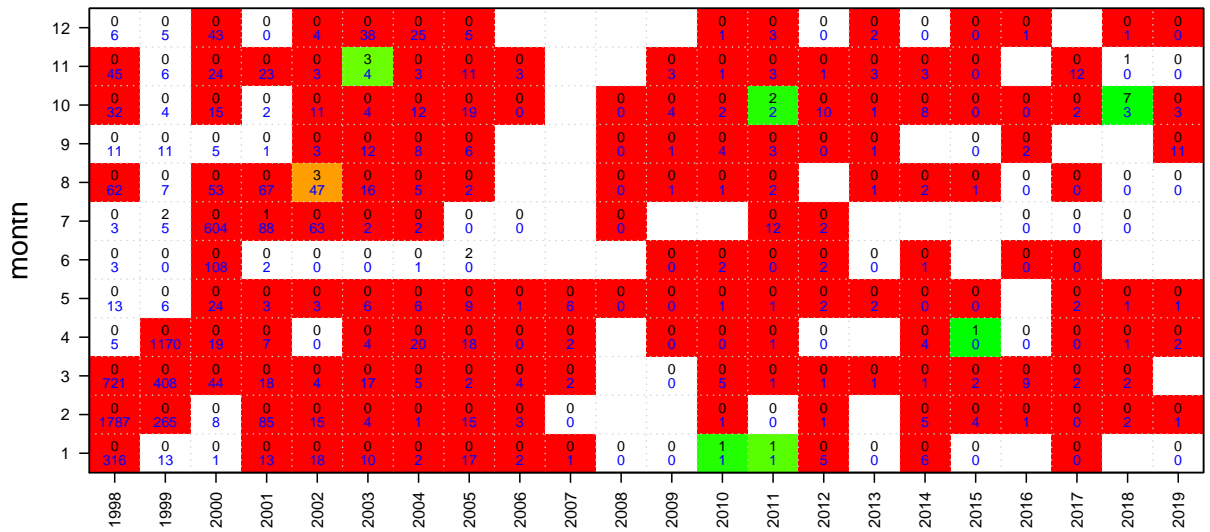
Port length data

Mon Aug 10 14:57:49 2020



Orange Roughy South Onboard discard weight data

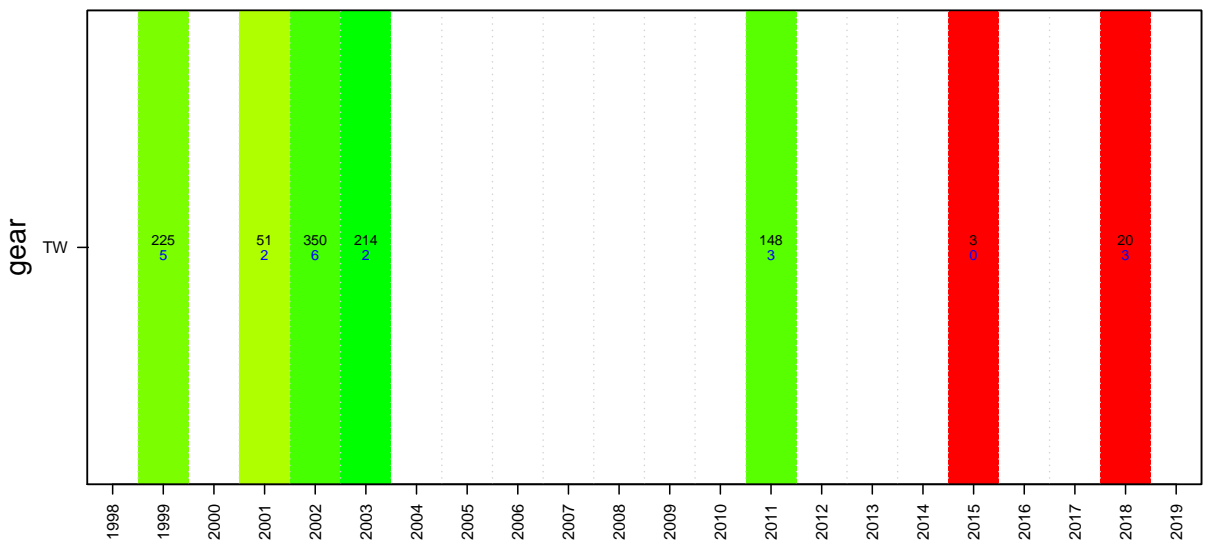
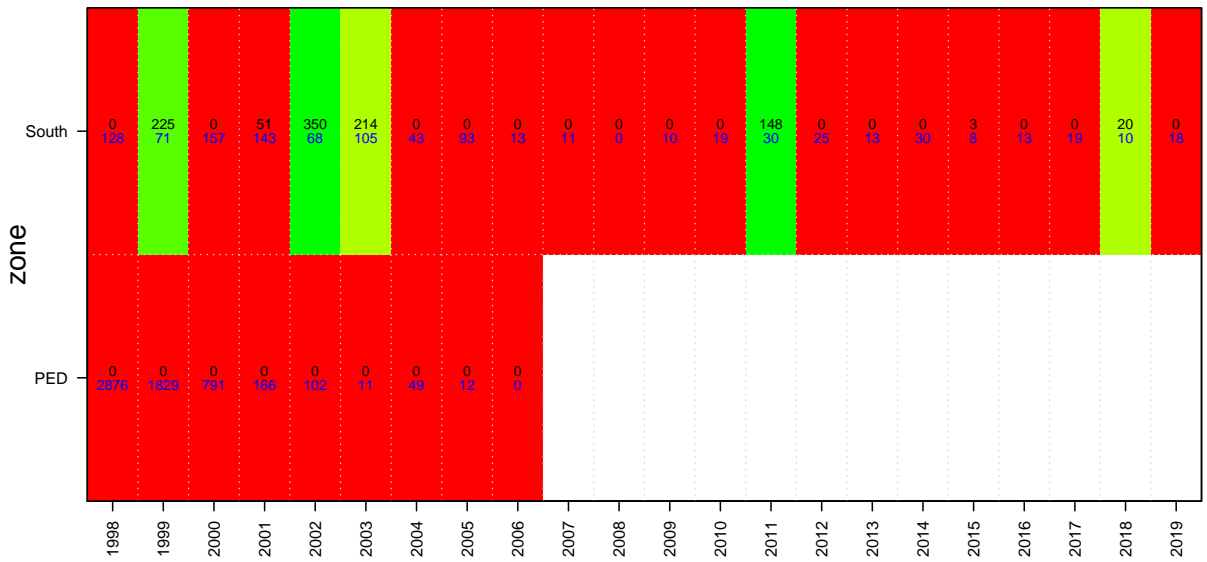
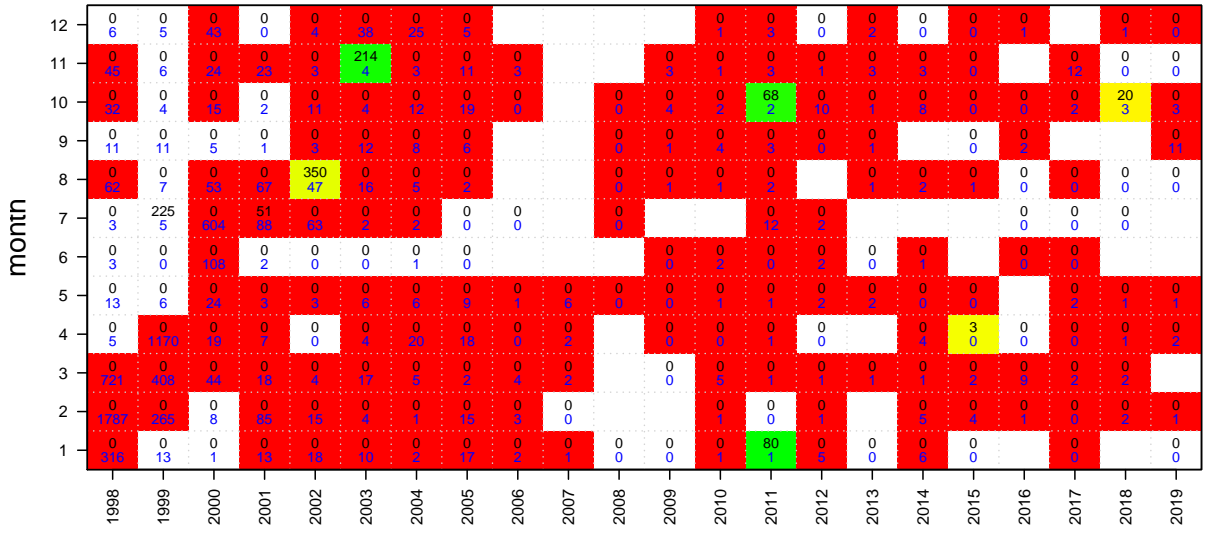
Mon Aug 10 14:57:49 2020



Orange Roughy South

Onboard length data

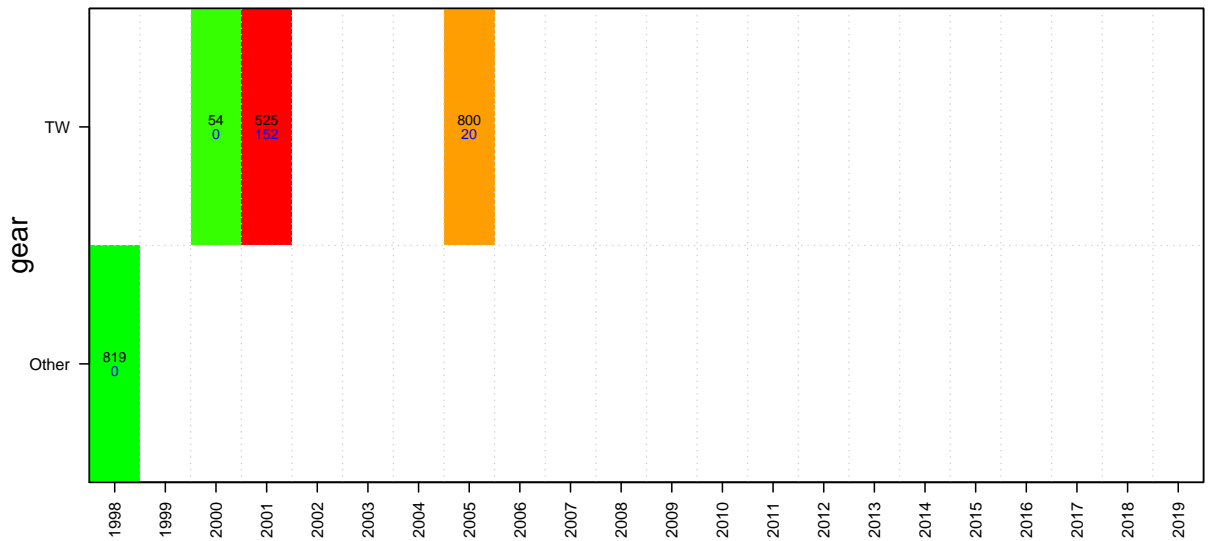
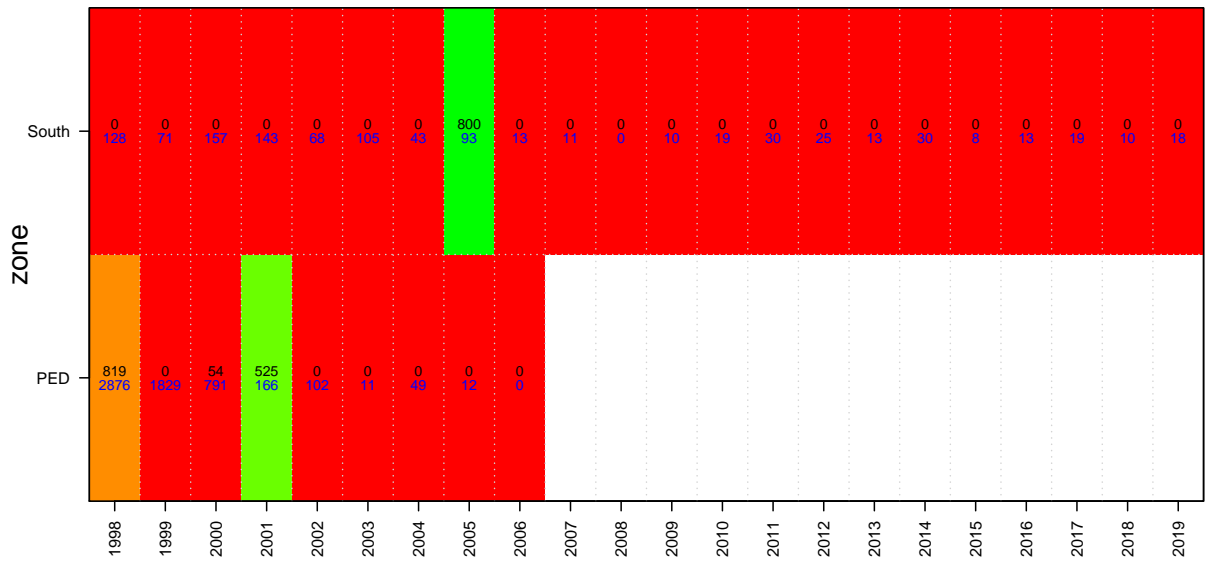
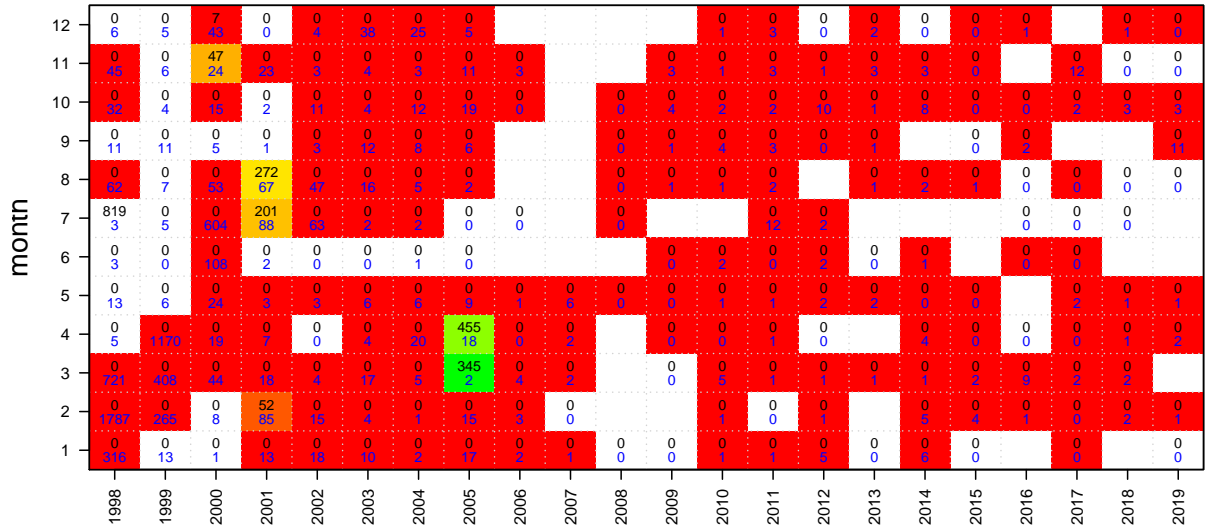
Mon Aug 10 14:57:49 2020



Orange Roughy South

Age data

Mon Aug 10 14:57:49 2020



Orange Roughy Cascade

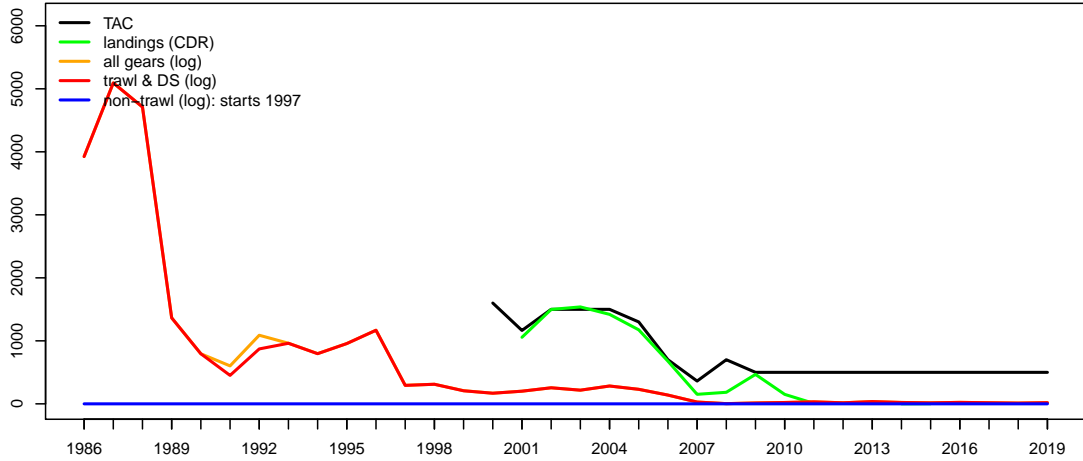
Mon Aug 10 14:57:50 2020

region OR40 unit code ORC sa code ORC

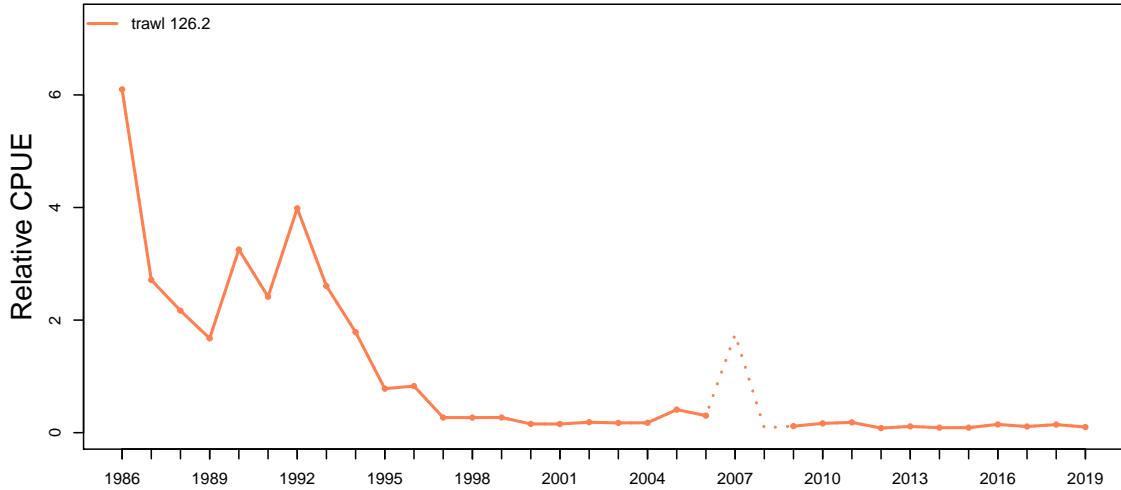
37255009

TAC and landings

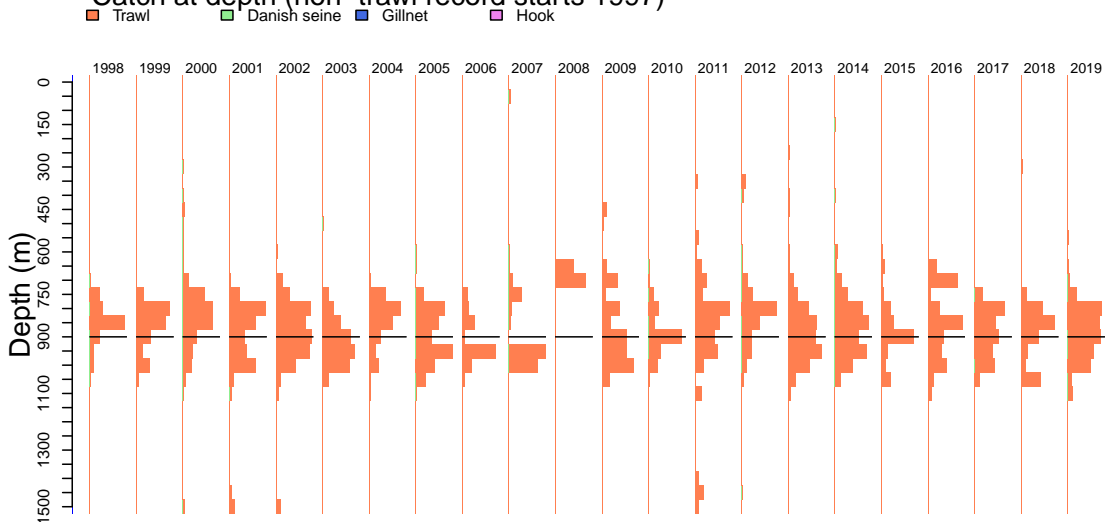
start month 1



Geometric mean CPUE & SET FIS abundance

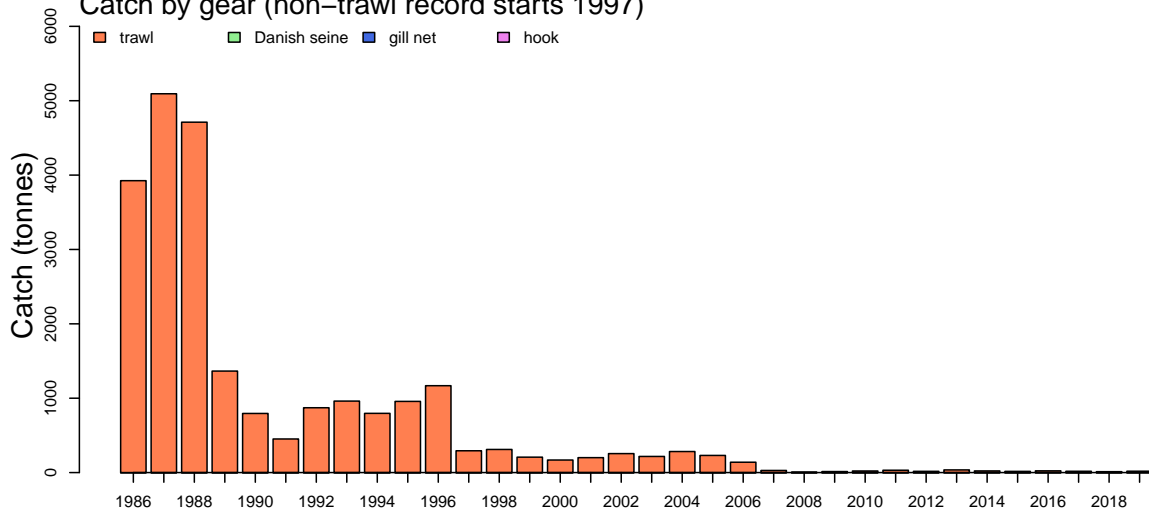


Catch at depth (non-trawl record starts 1997)

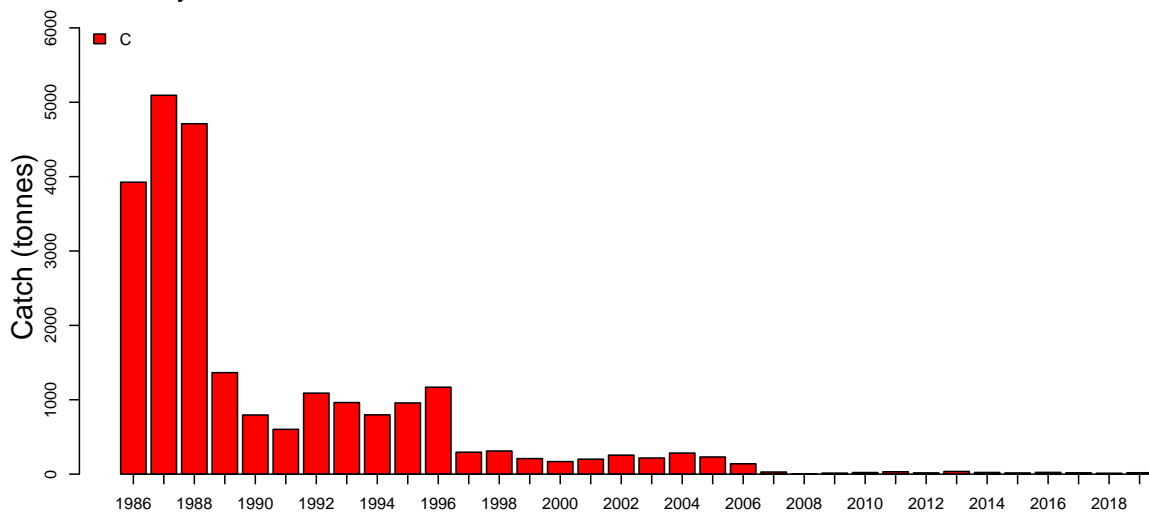


Orange Roughy Cascade

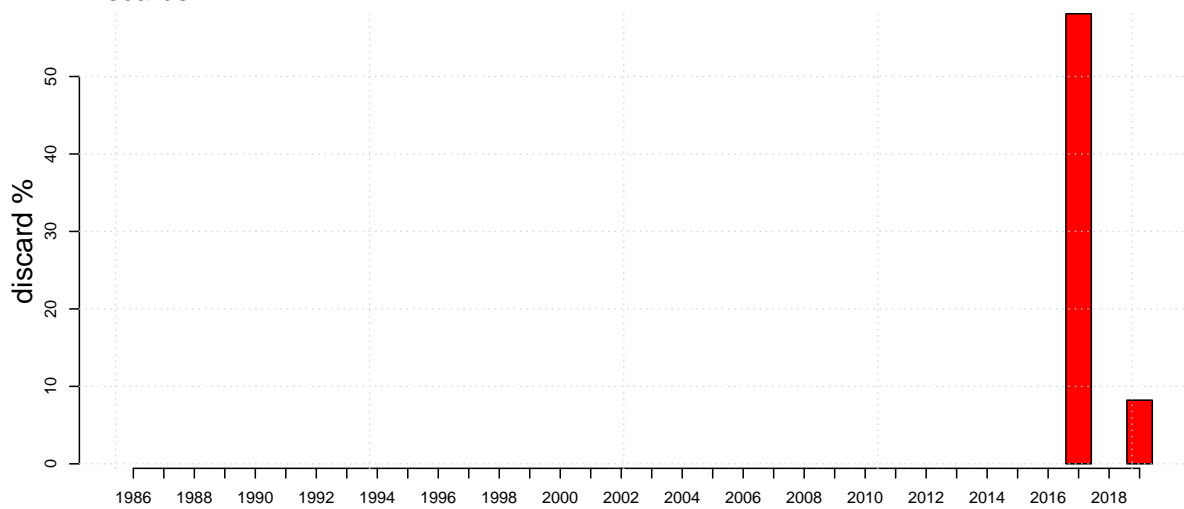
Catch by gear (non-trawl record starts 1997)



Catch by zone

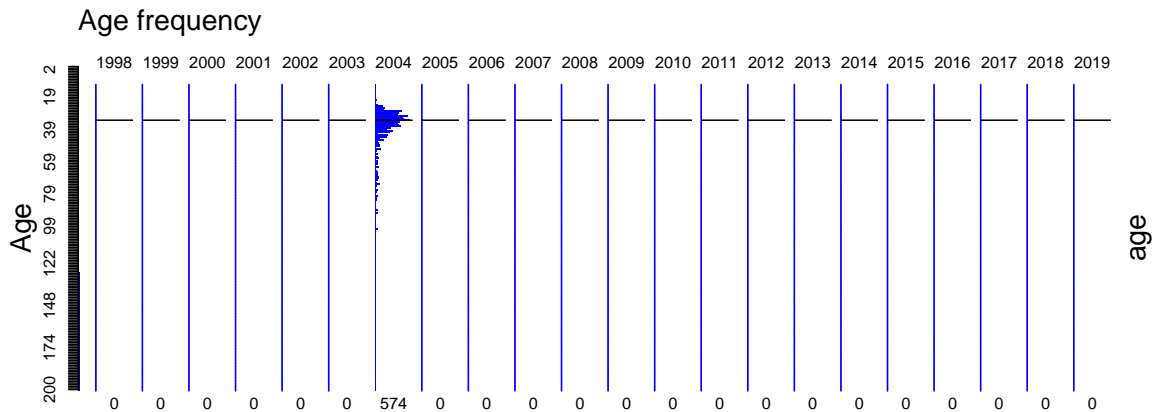
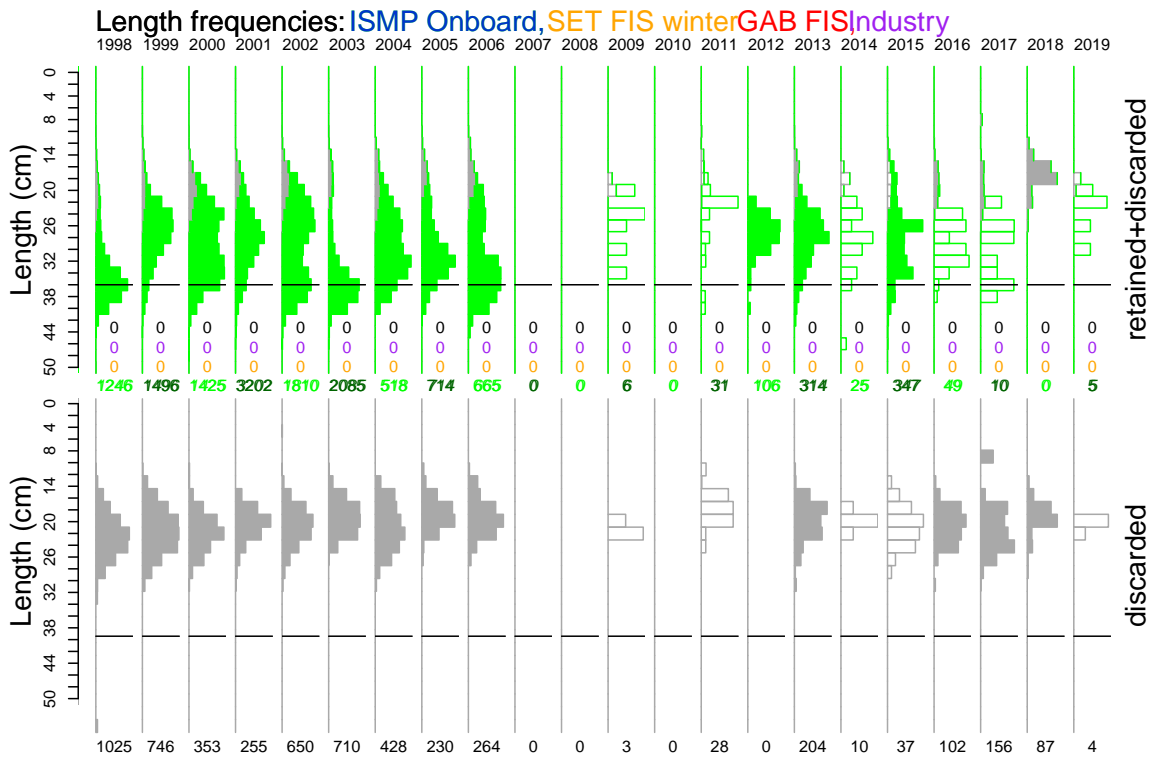
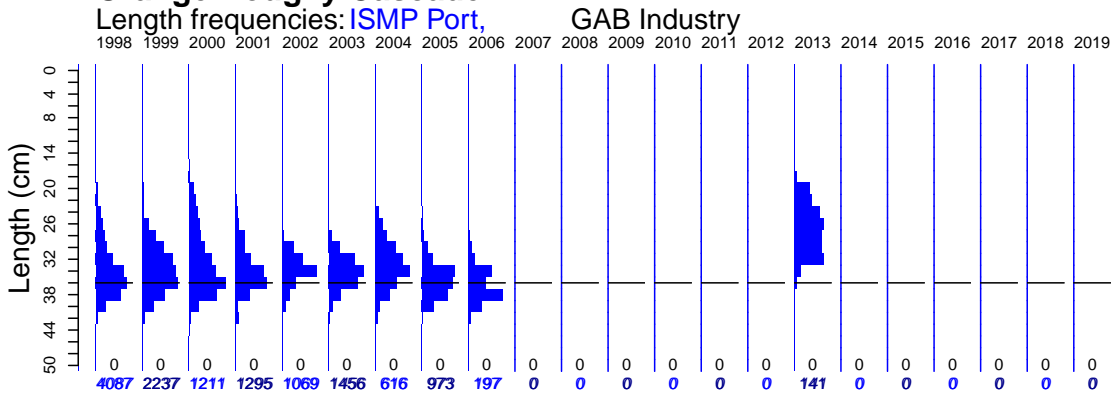


Discards



Orange Roughy Cascade

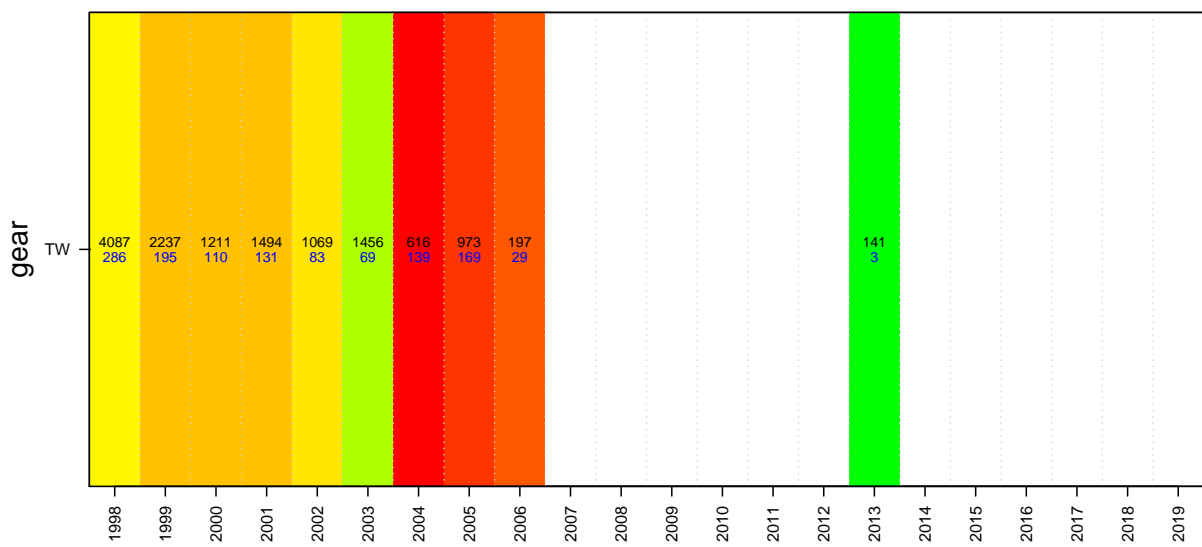
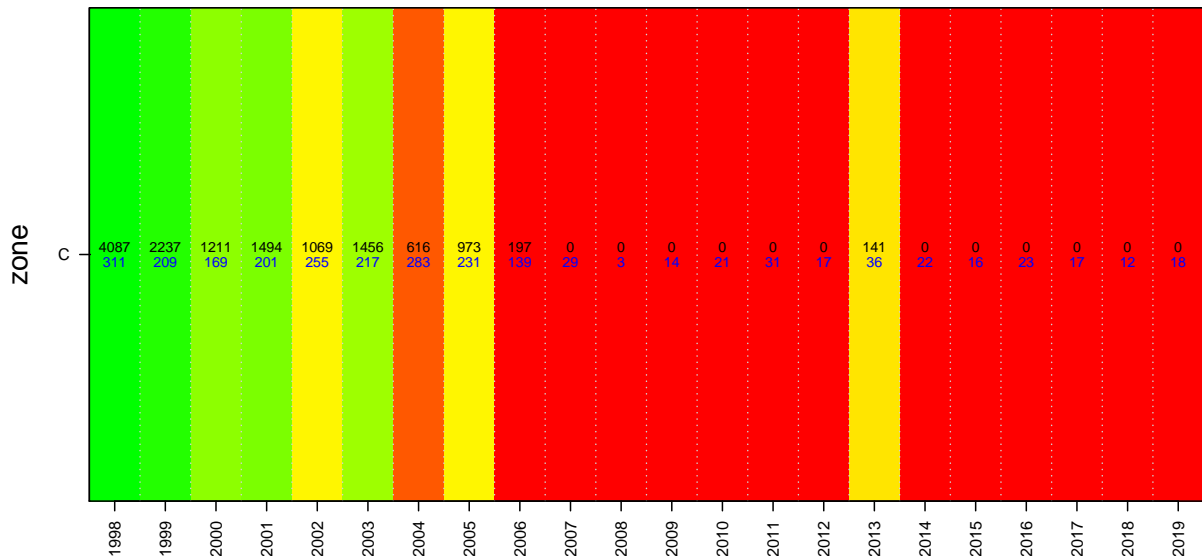
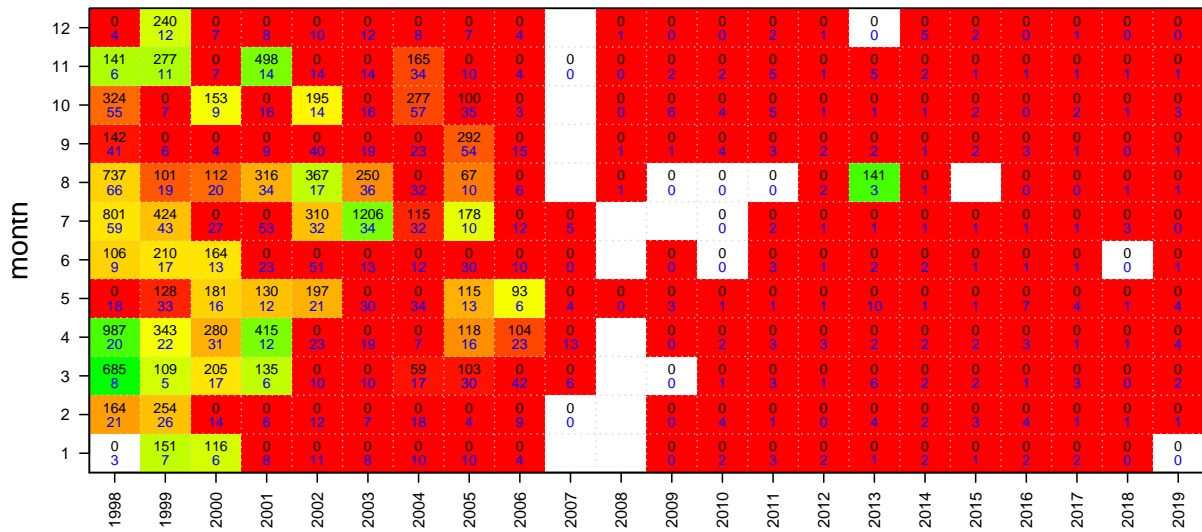
Mon Aug 10 14:57:50 2020



Orange Roughy Cascade

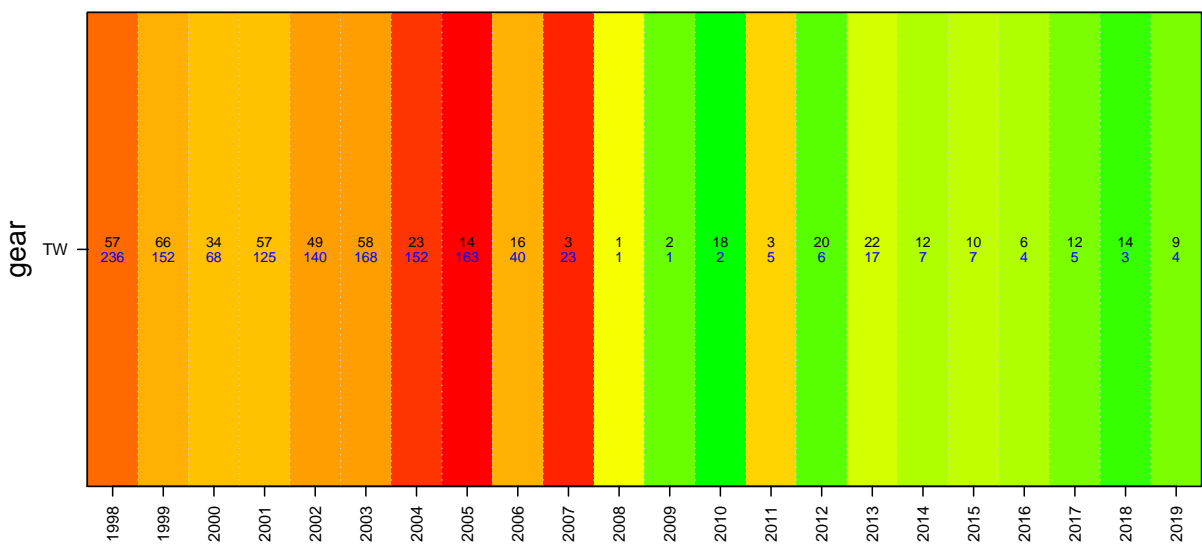
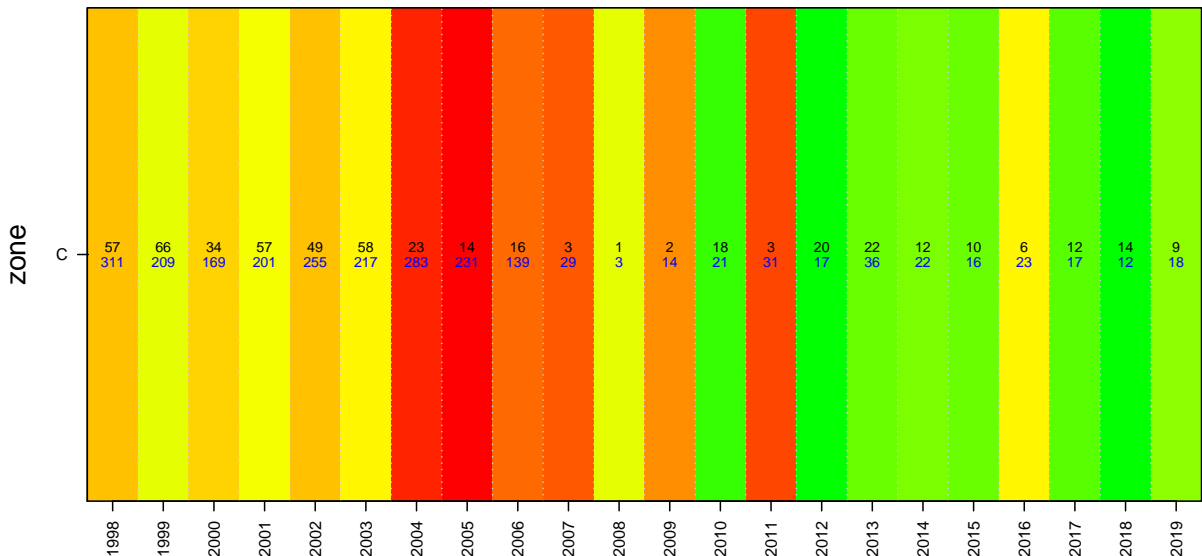
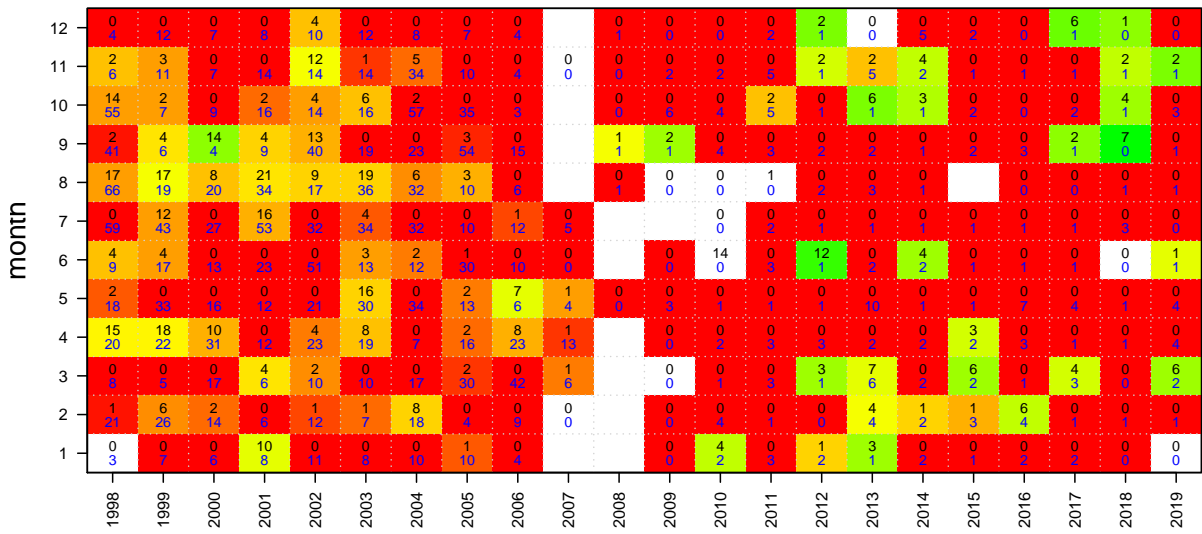
Port length data

Mon Aug 10 14:57:51 2020



Orange Roughy Cascade Onboard discard weight data

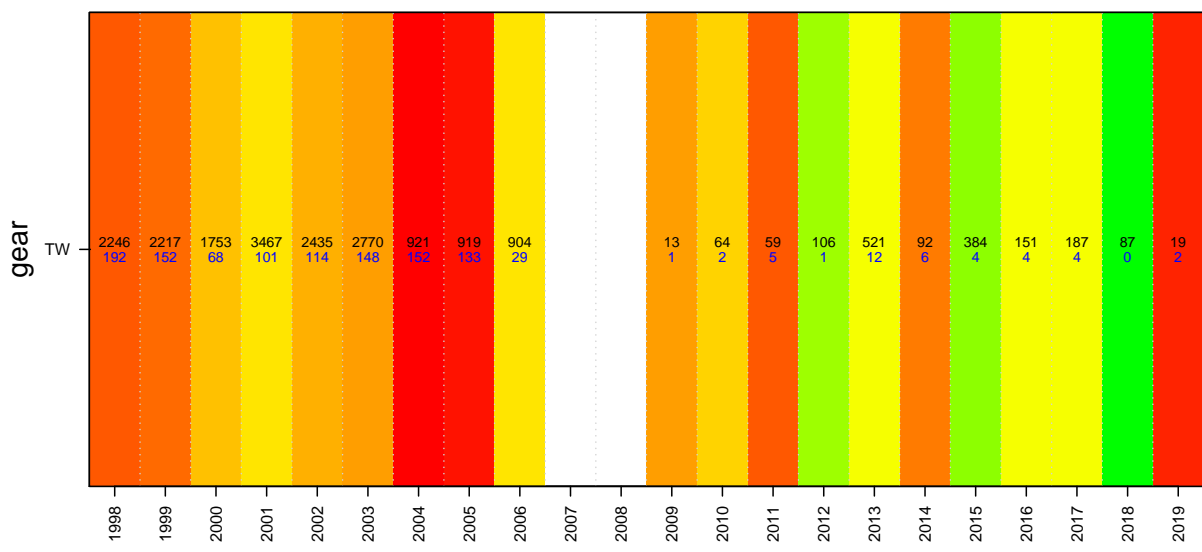
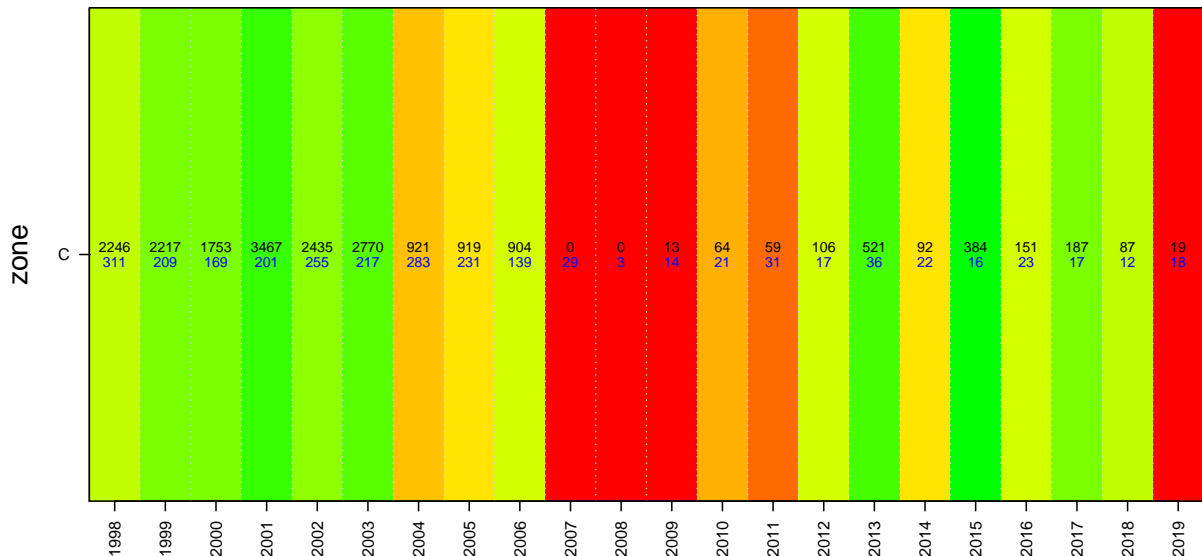
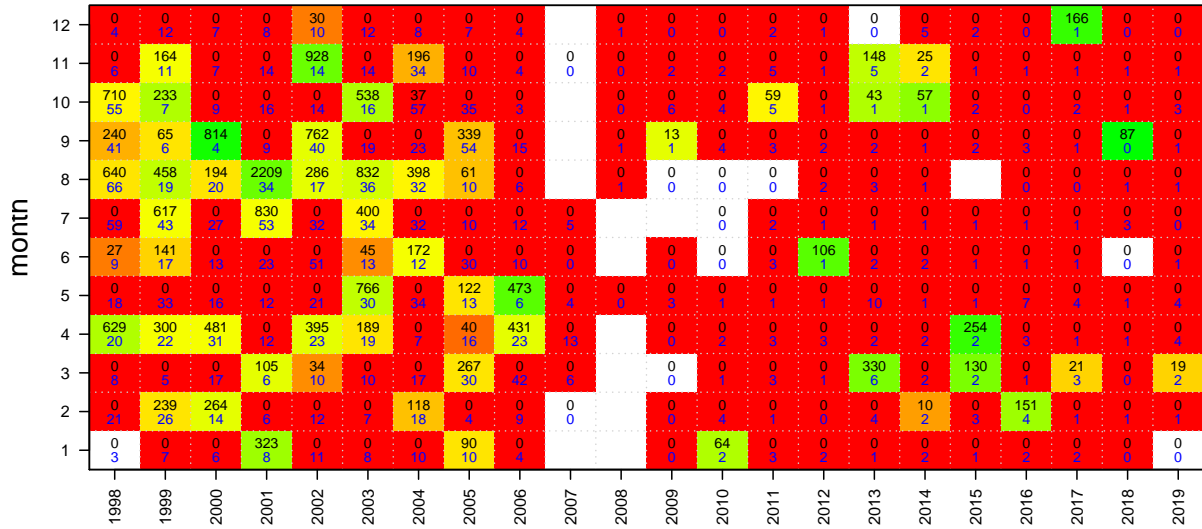
Mon Aug 10 14:57:51 2020



Orange Roughy Cascade

Onboard length data

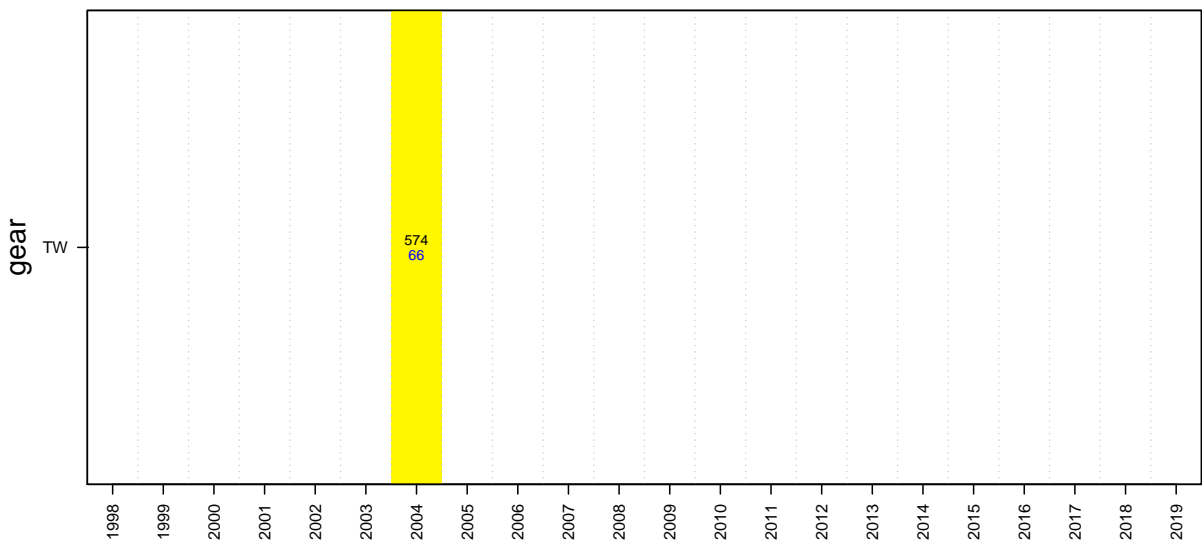
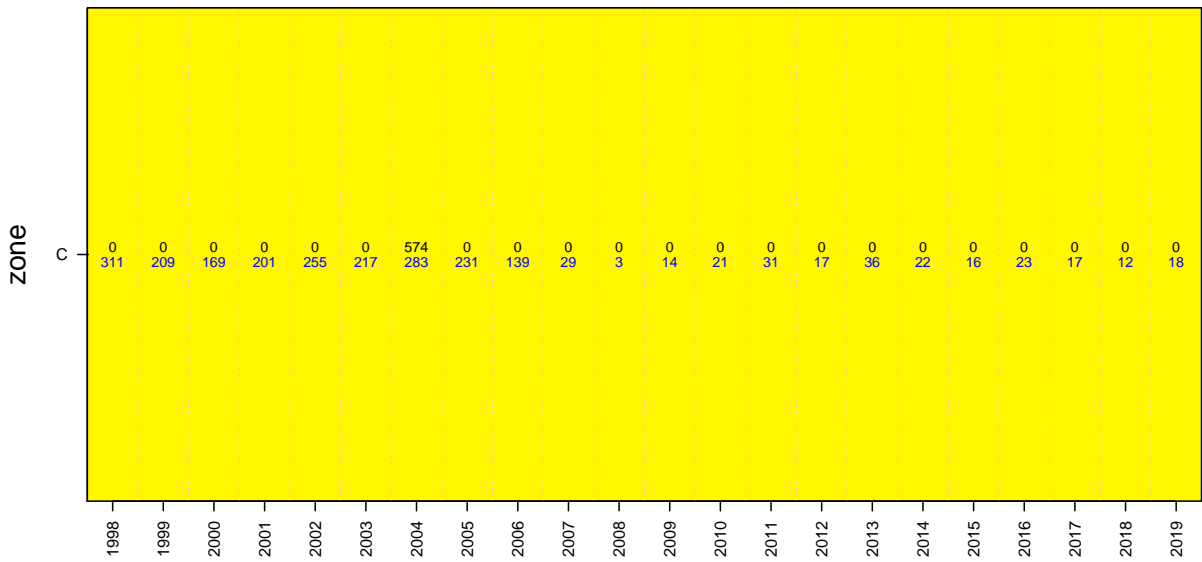
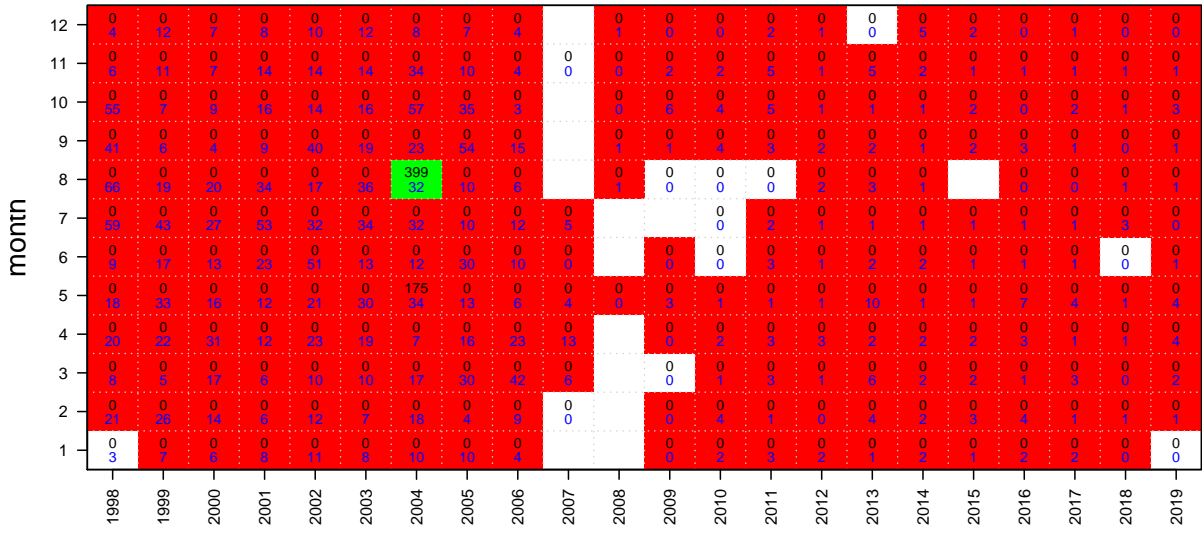
Mon Aug 10 14:57:51 2020



Orange Roughy Cascade

Age data

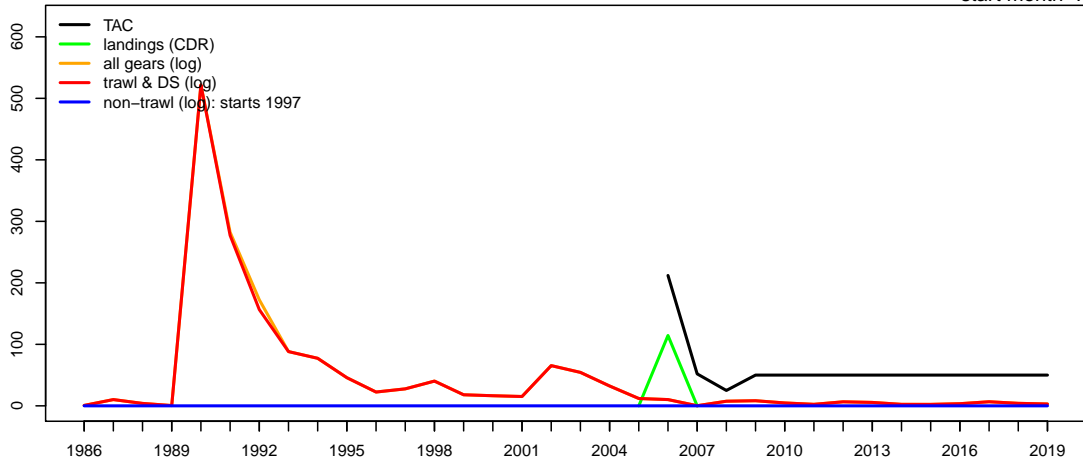
Mon Aug 10 14:57:51 2020



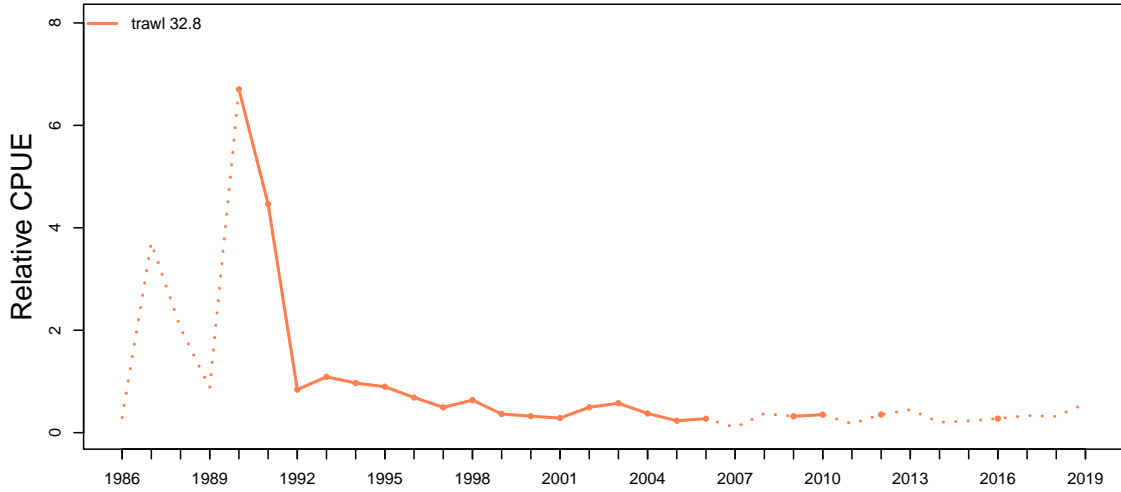
Orange Roughy GAB

Mon Aug 10 14:57:51 2020
 region GAB unit code ORG sa code ORG
 37255009
 start month 7

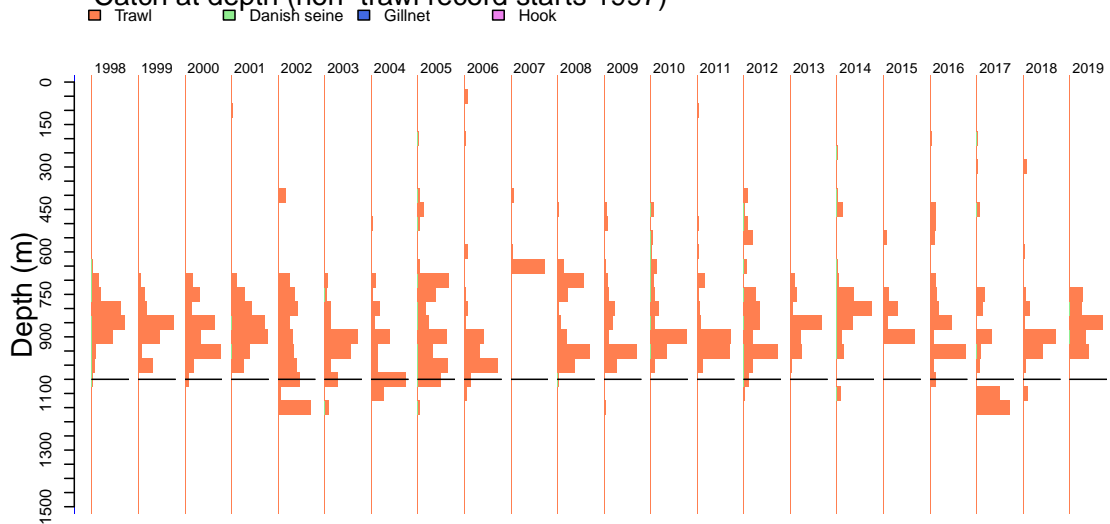
TAC and landings



Geometric mean CPUE & SET FIS abundance



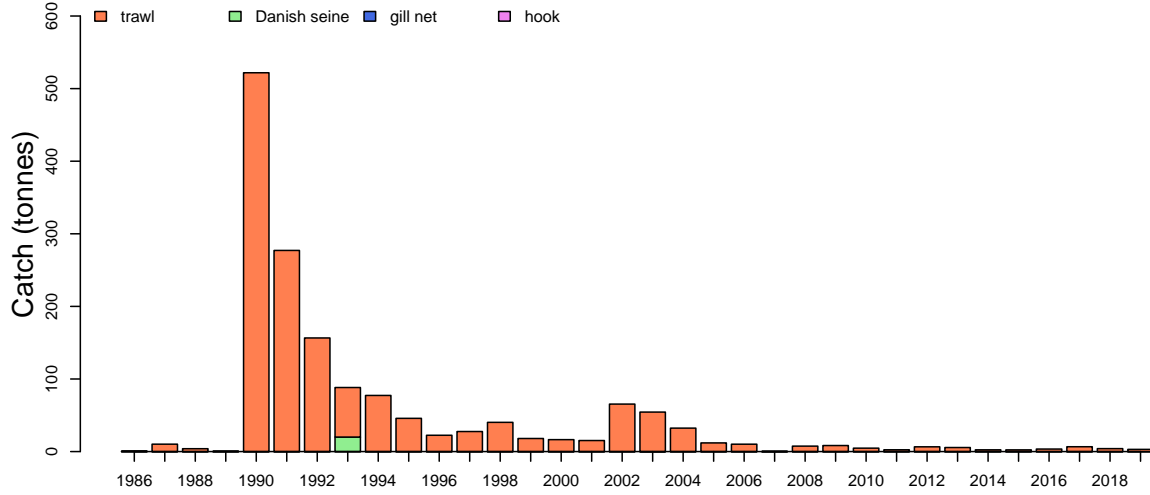
Catch at depth (non-trawl record starts 1997)



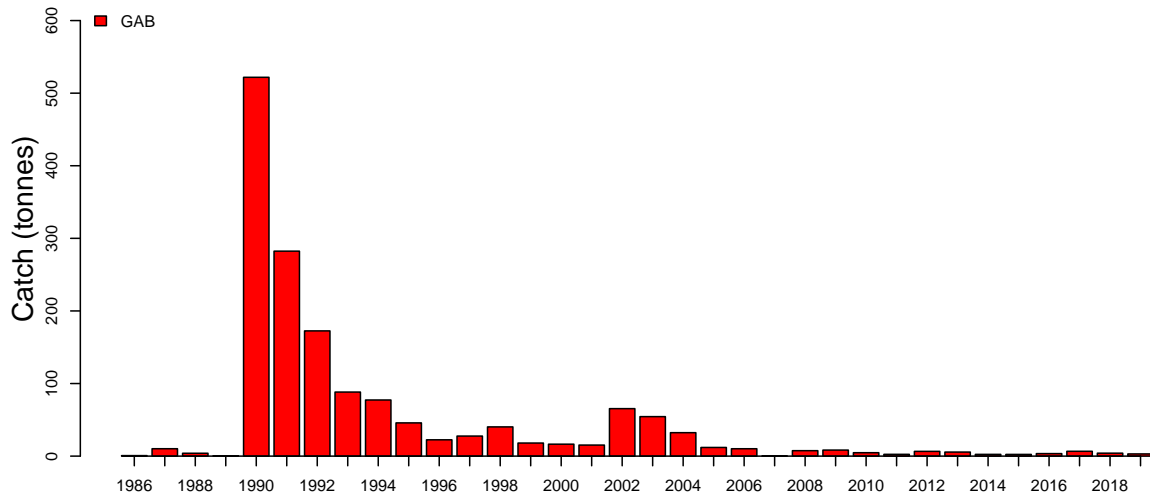
Financial year 2019 is incomplete

Orange Roughy GAB

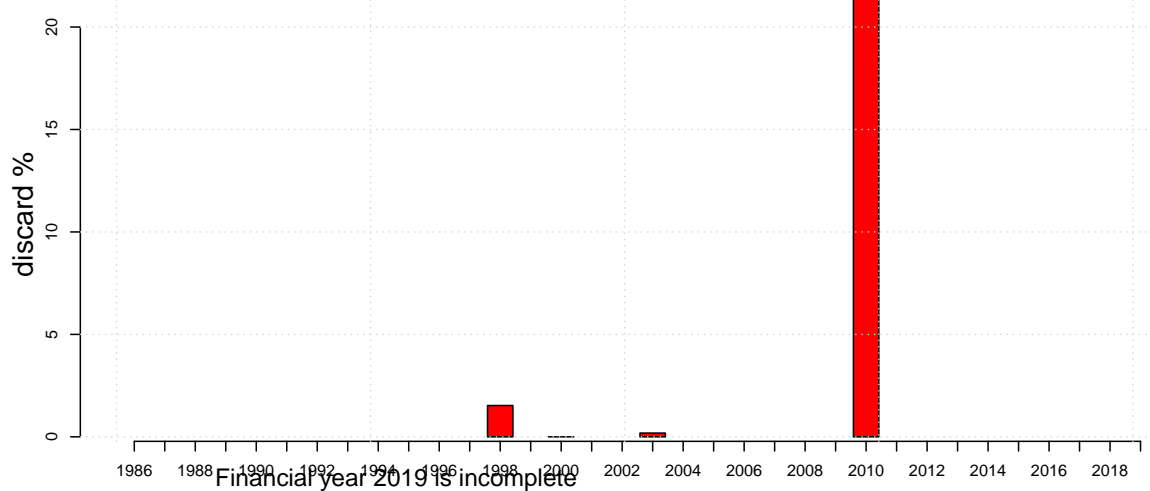
Catch by gear (non-trawl record starts 1997)



Catch by zone



Discards

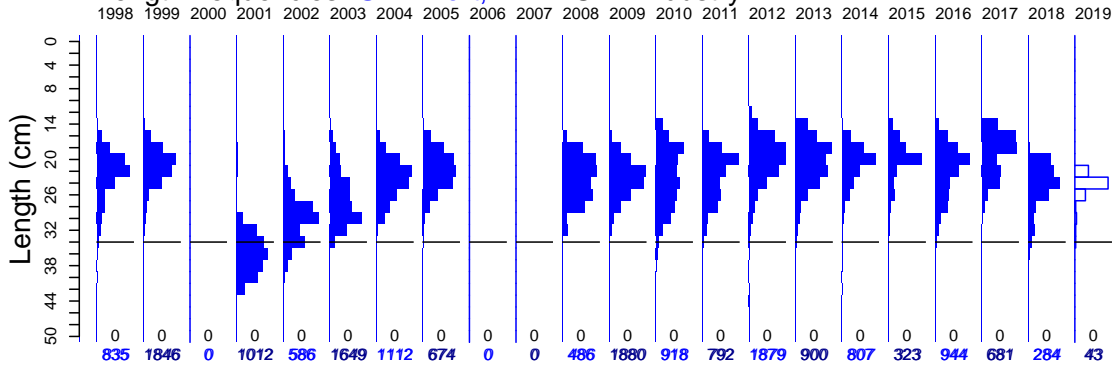


Financial year 2019 is incomplete

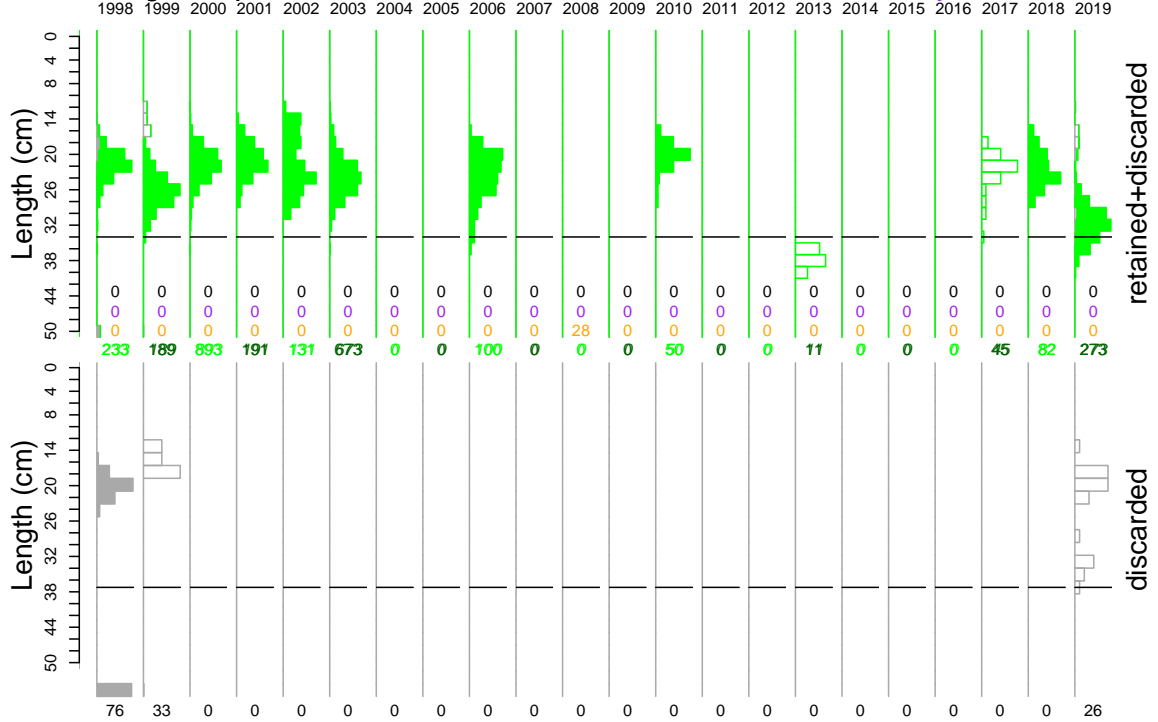
Orange Roughy GAB

Mon Aug 10 14:57:51 2020

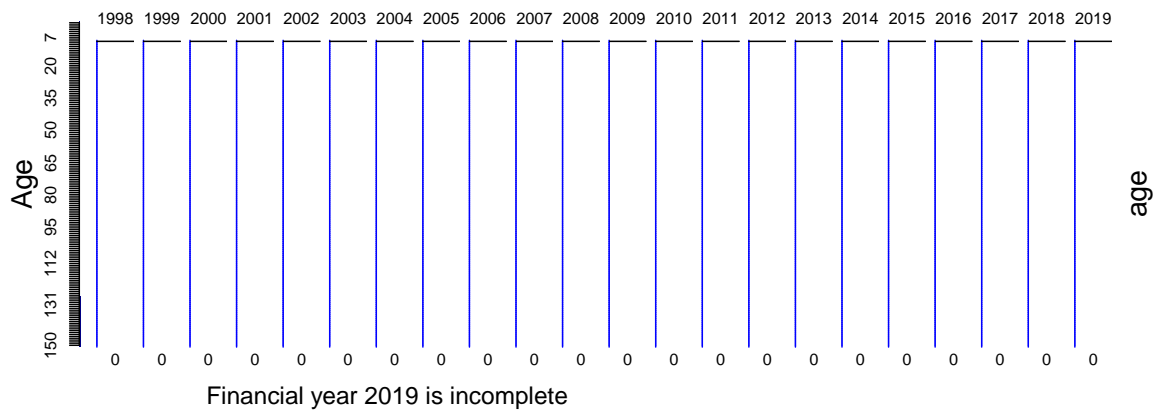
Length frequencies: ISMP Port, GAB Industry



Length frequencies: ISMP Onboard, SET FIS winter, GAB FIS, Industry



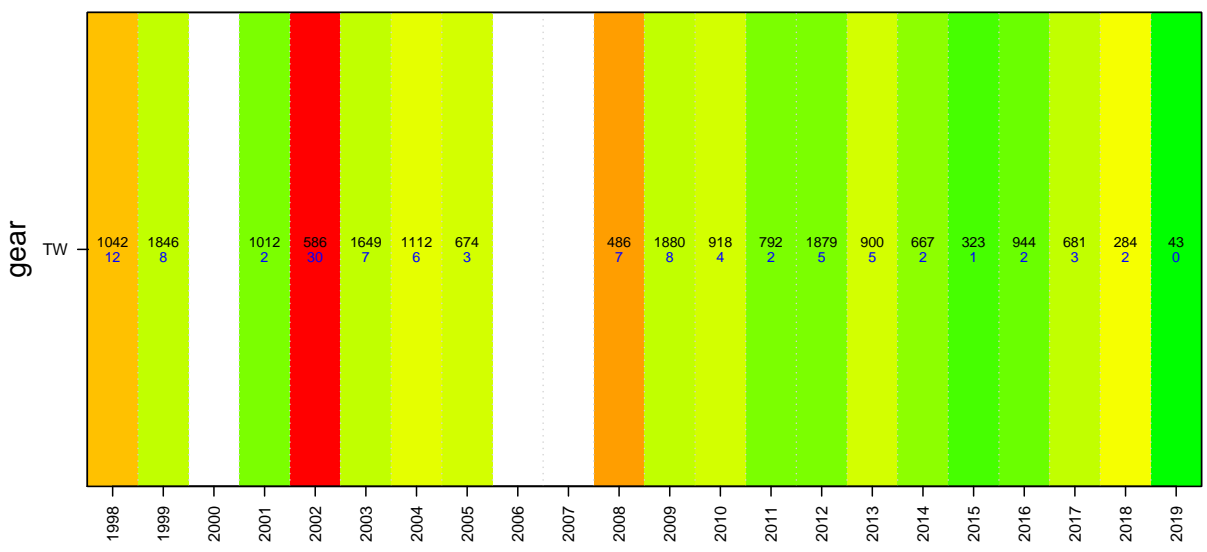
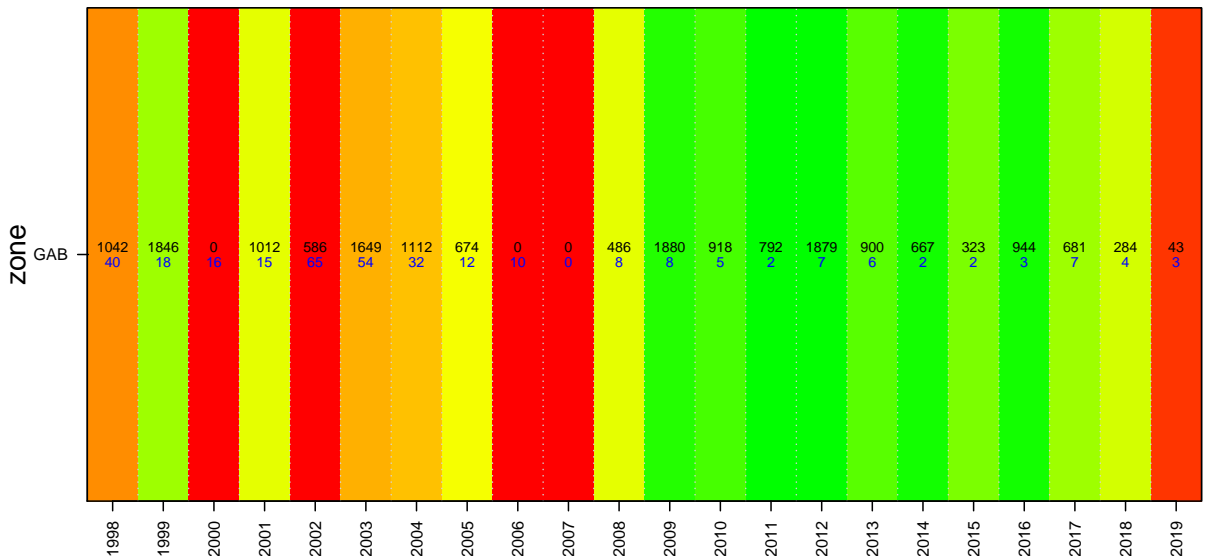
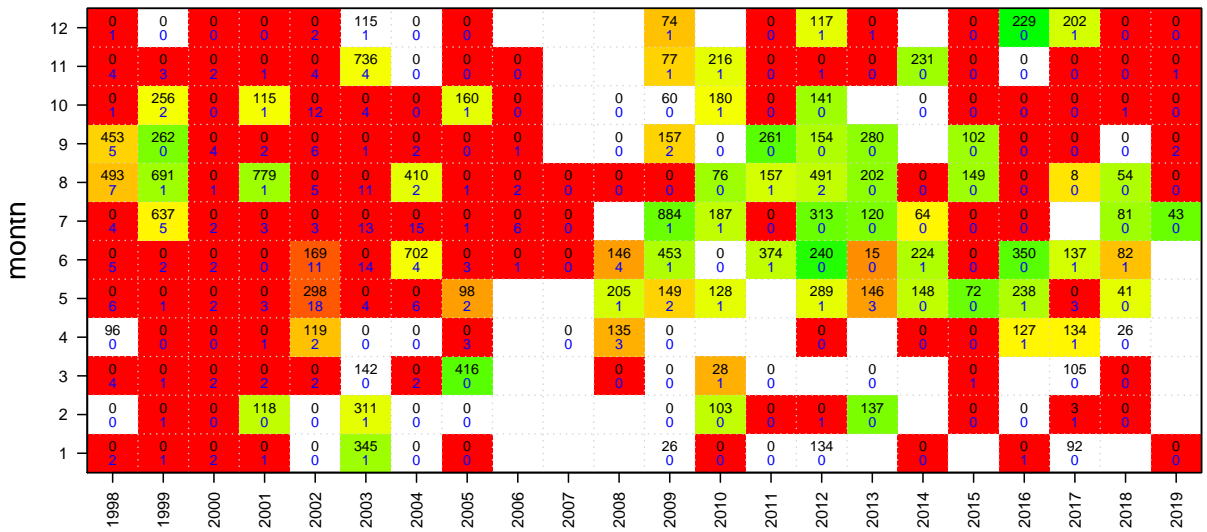
Age frequency



Orange Roughy GAB

Port length data

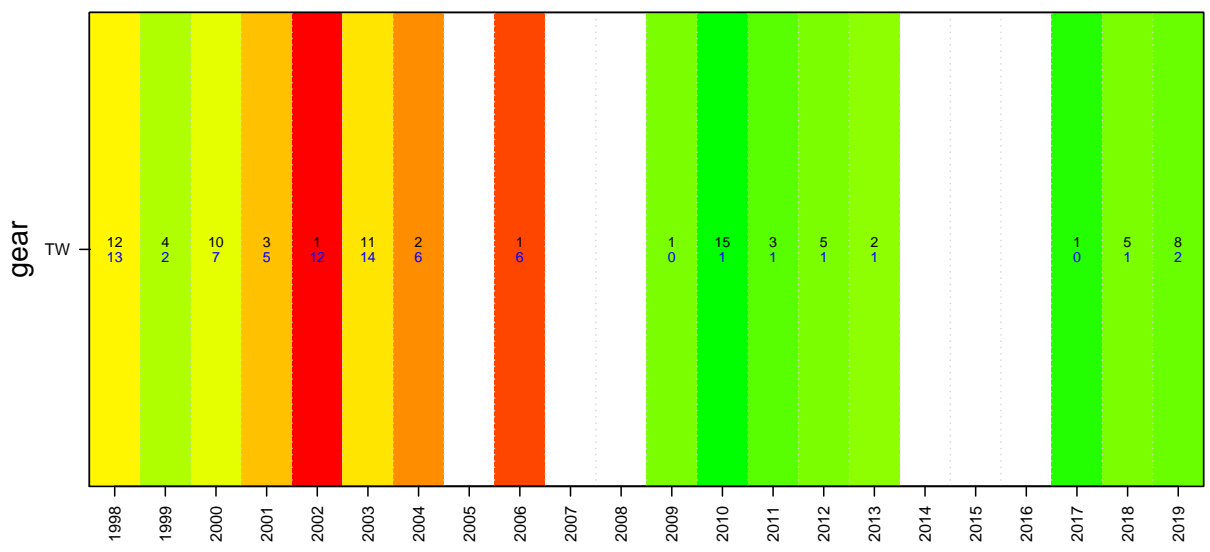
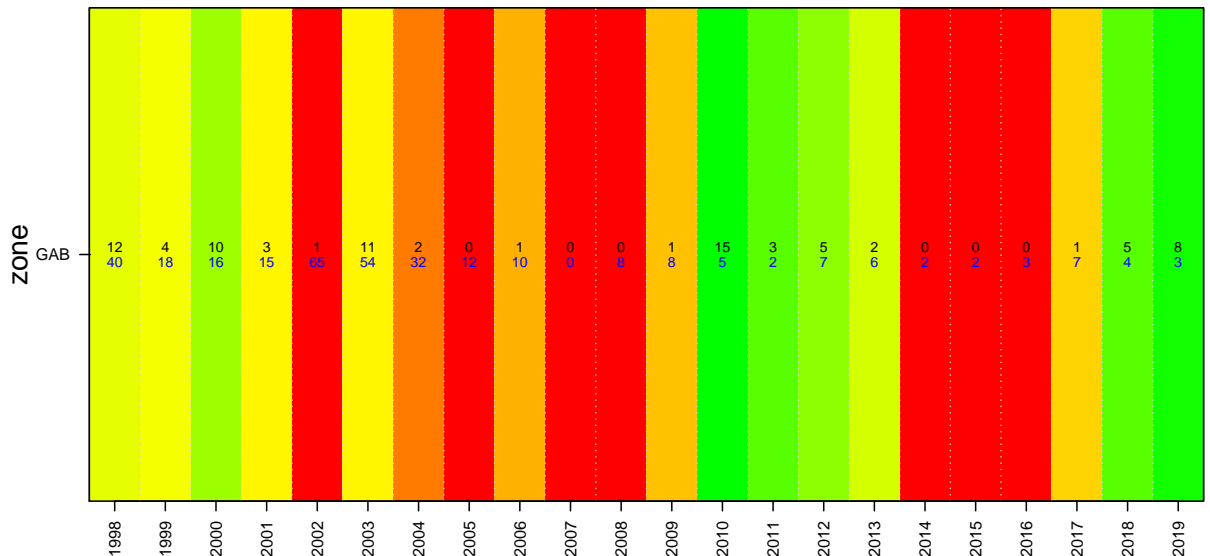
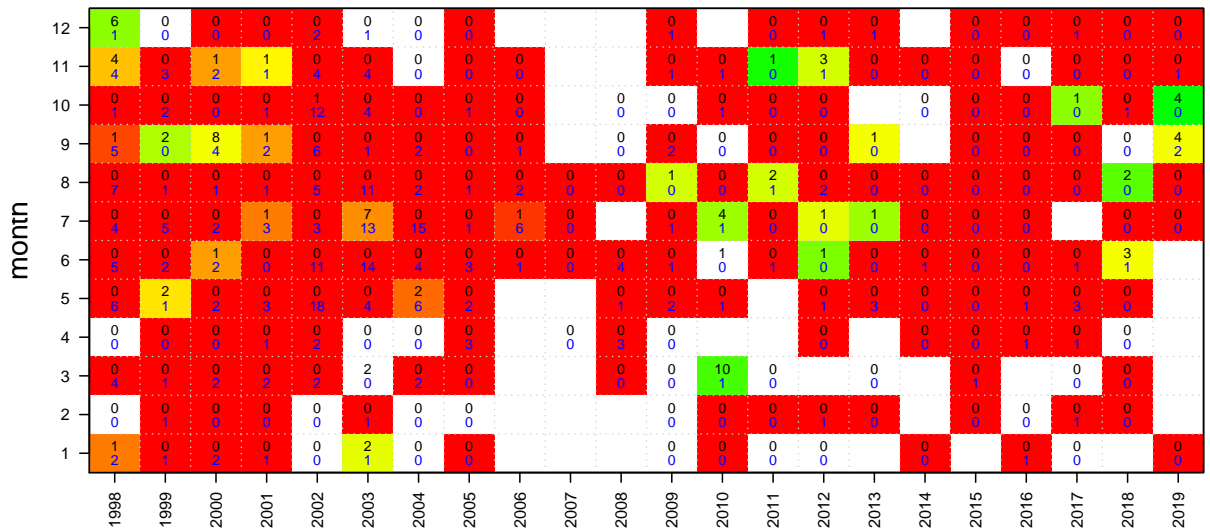
Mon Aug 10 14:57:51 2020



Orange Roughy GAB

Onboard discard weight data

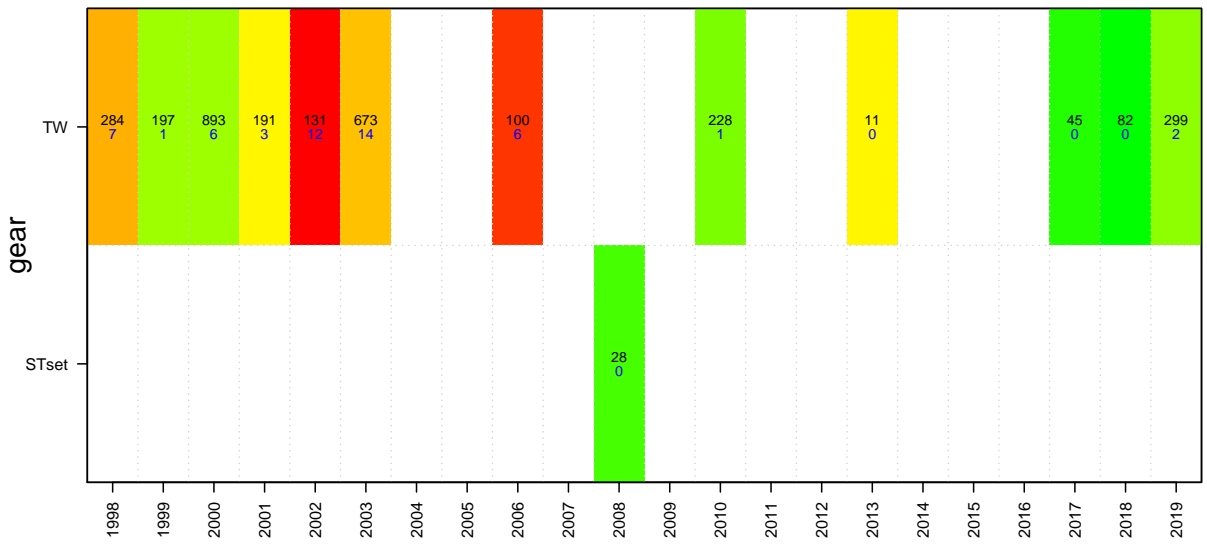
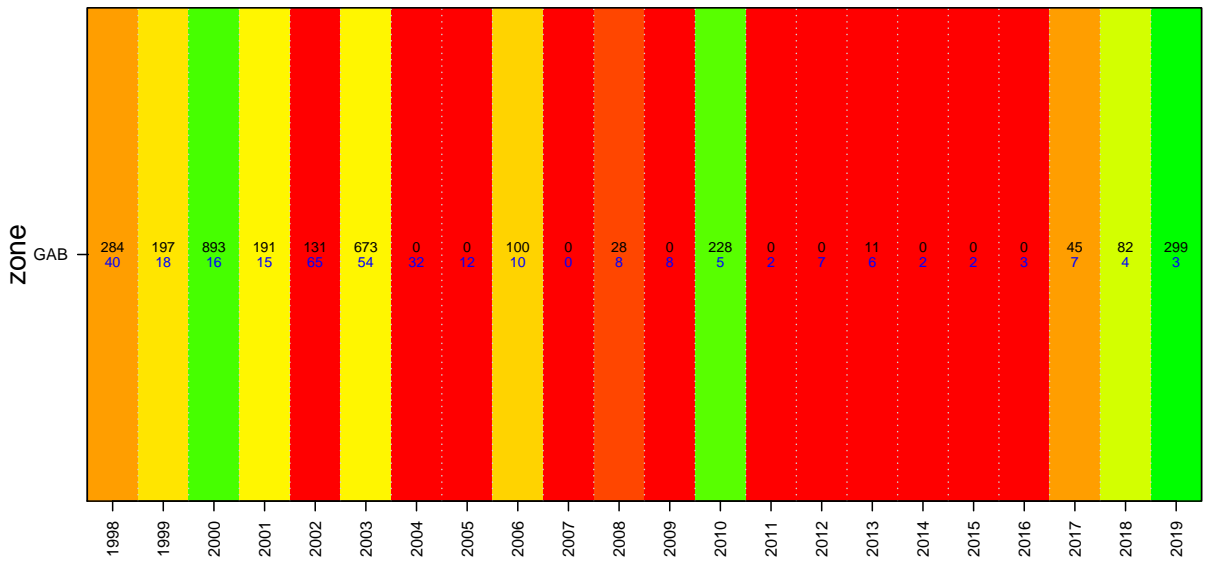
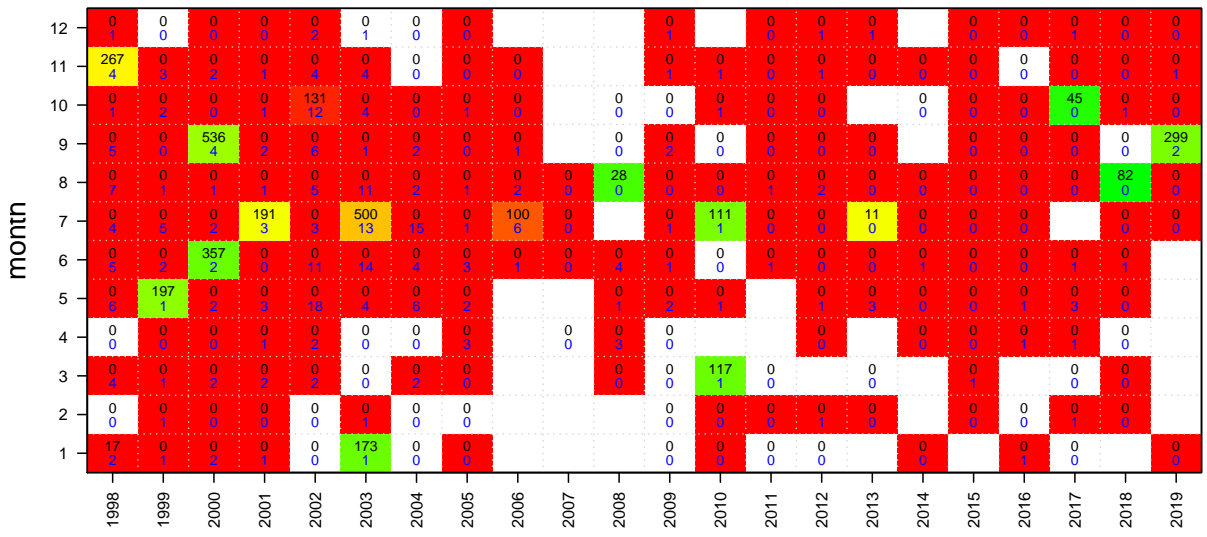
Mon Aug 10 14:57:51 2020



Orange Roughy GAB

Onboard length data

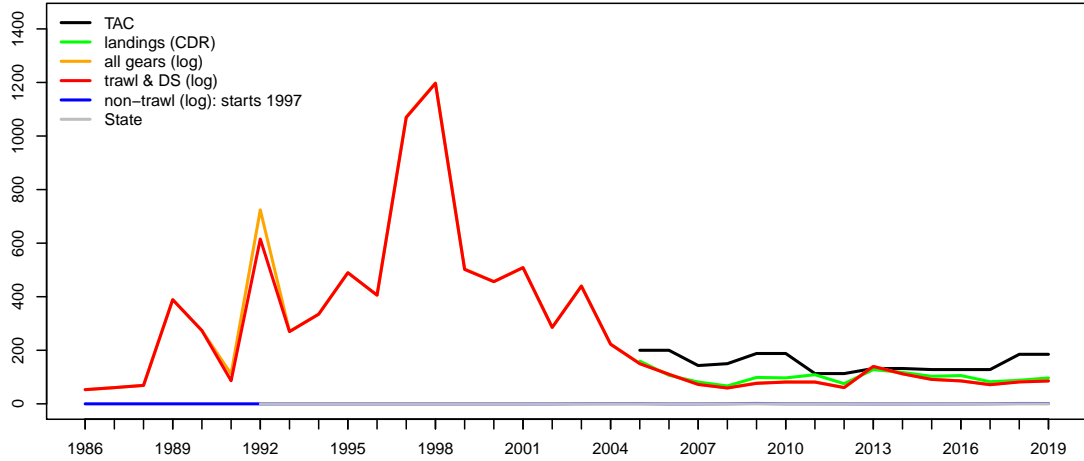
Mon Aug 10 14:57:51 2020



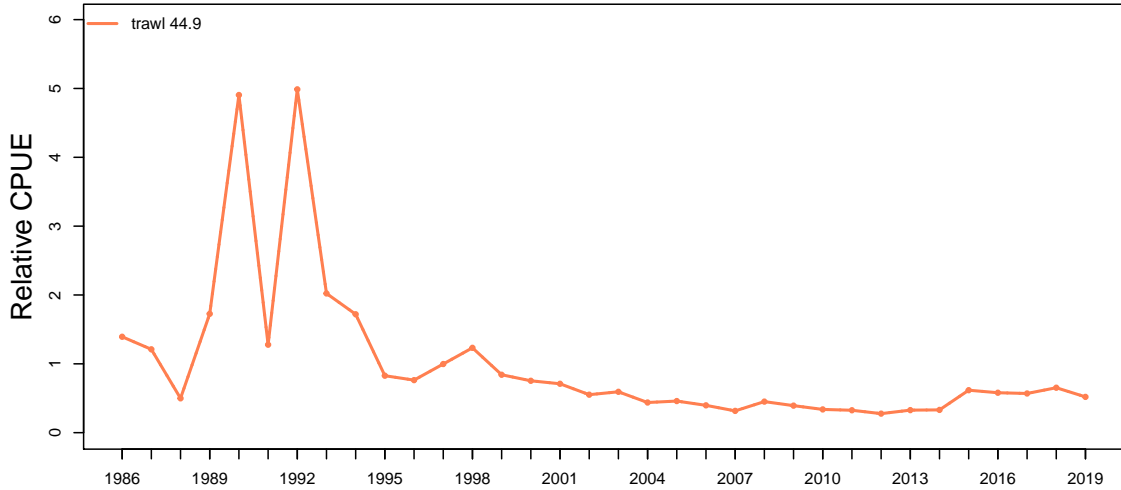
Oreos

Mon Aug 10 14:57:52 2020
region OREO unit code OREO sa code OREO
37266001 37266004 37266005 37266006 37266902
start month 1

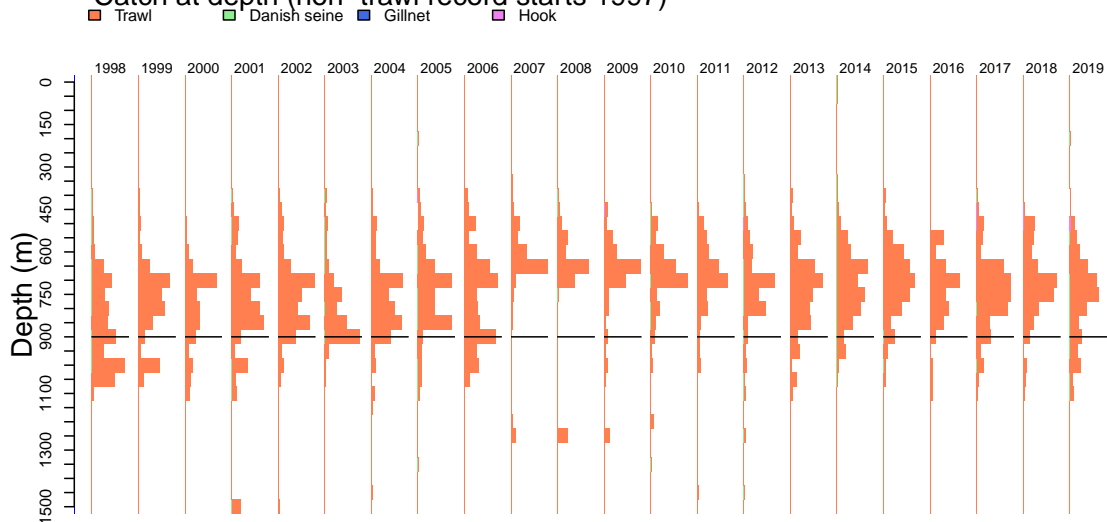
TAC and landings



Geometric mean CPUE & SET FIS abundance

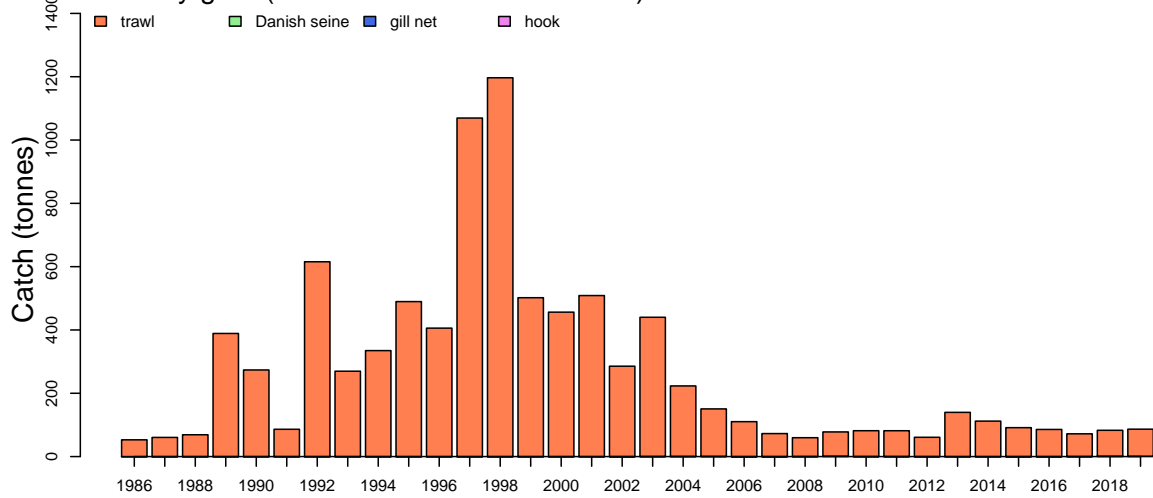


Catch at depth (non-trawl record starts 1997)

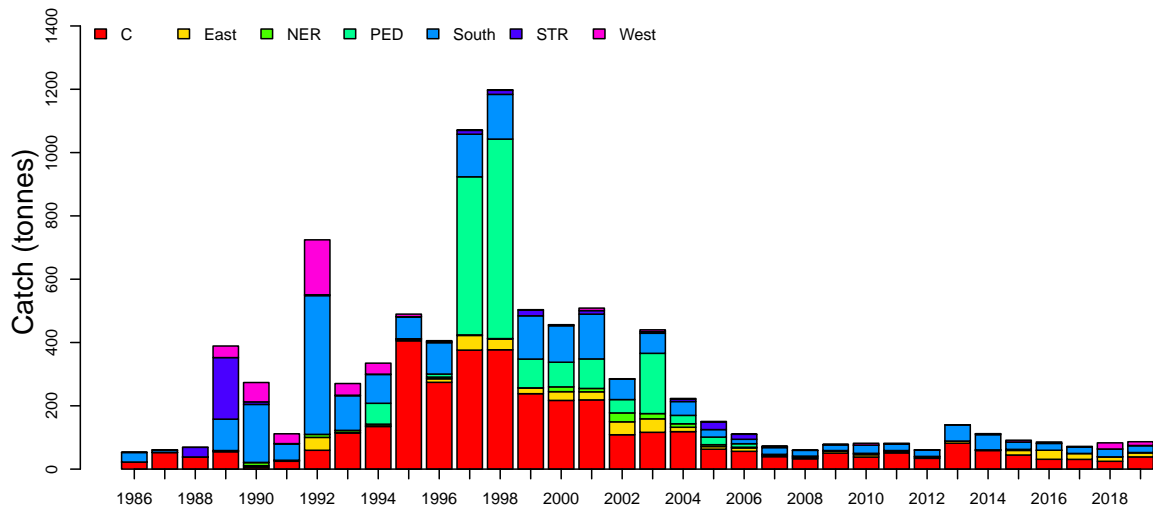


Oreos

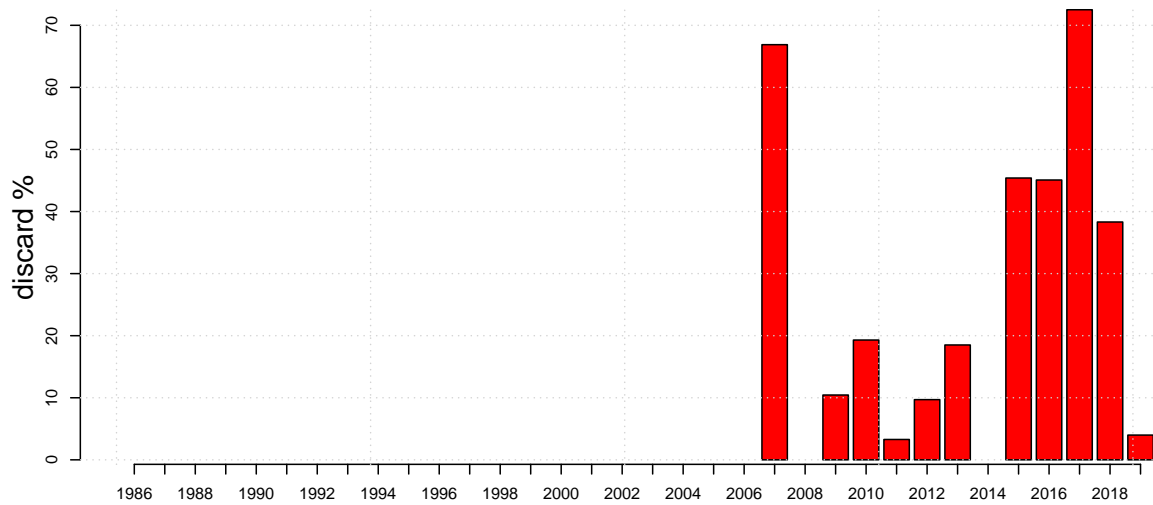
Catch by gear (non-trawl record starts 1997)



Catch by zone



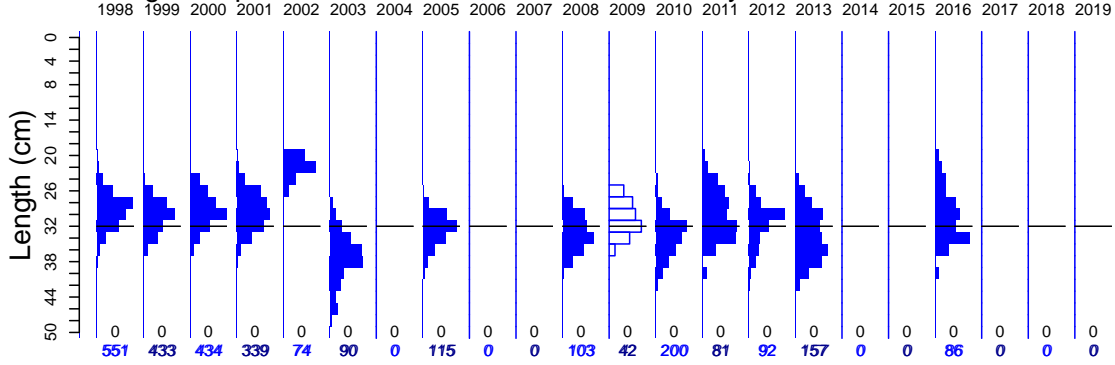
Discards



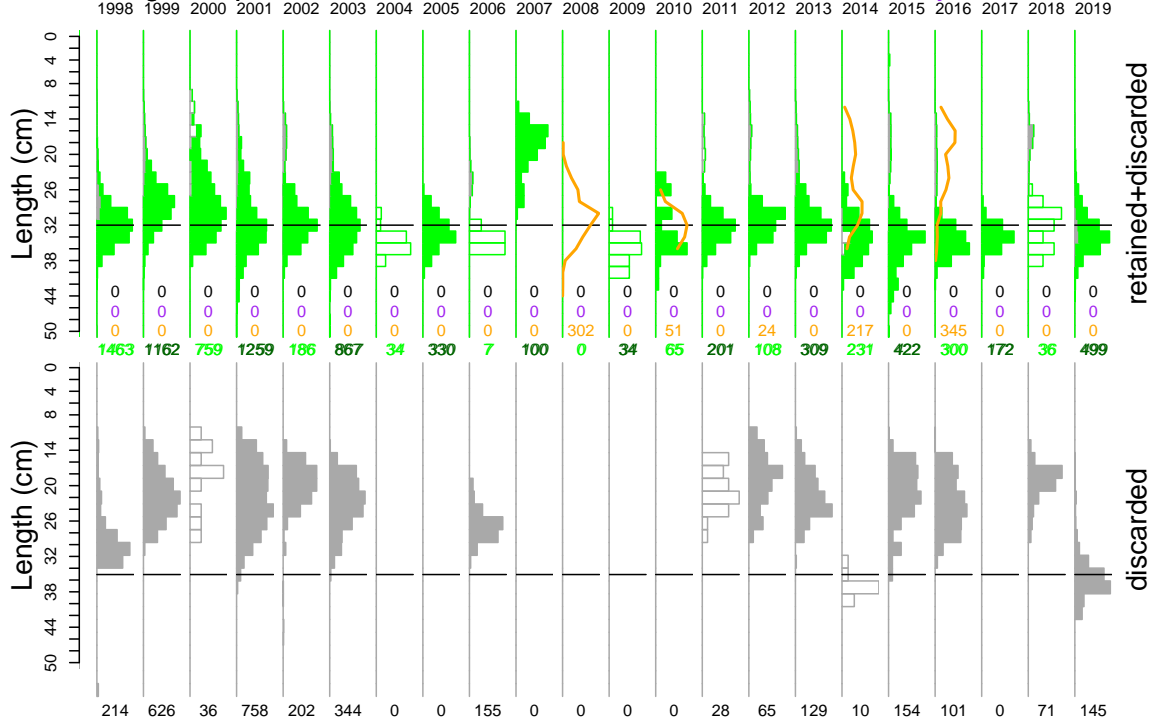
Oreos

Mon Aug 10 14:57:53 2020

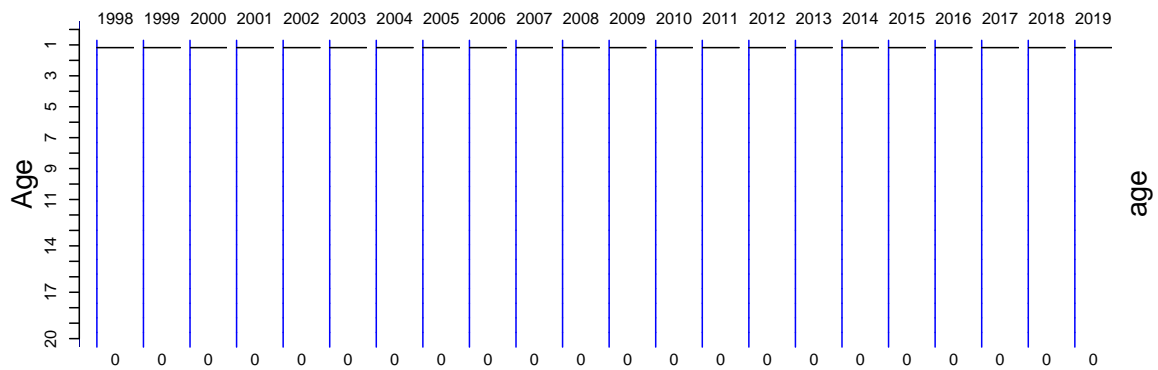
Length frequencies: **ISMP Port,** GAB Industry



Length frequencies: **ISMP Onboard,** SET FIS winter GAB FIS Industry



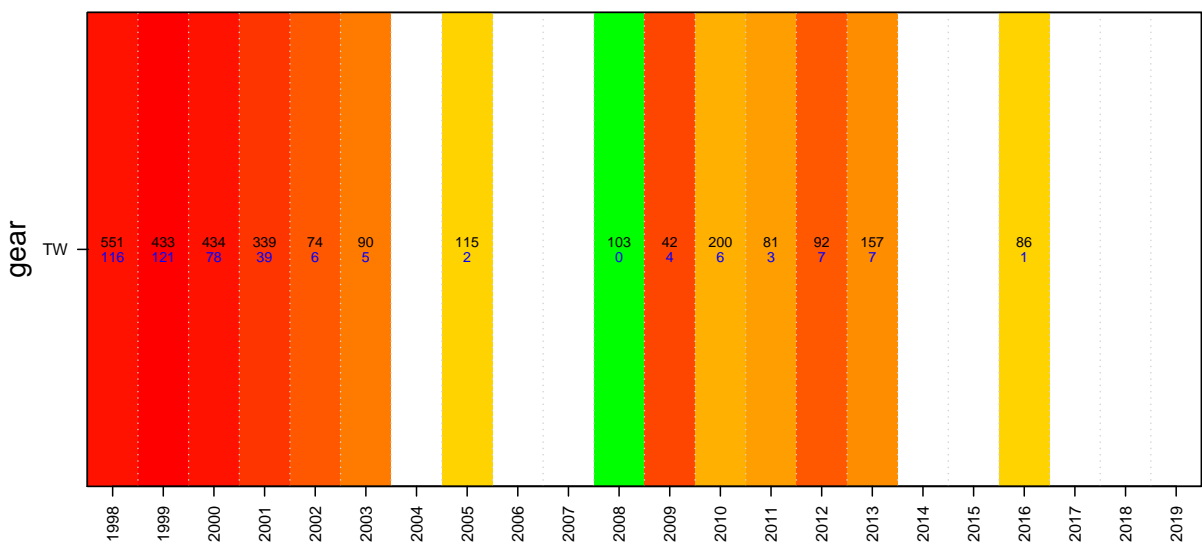
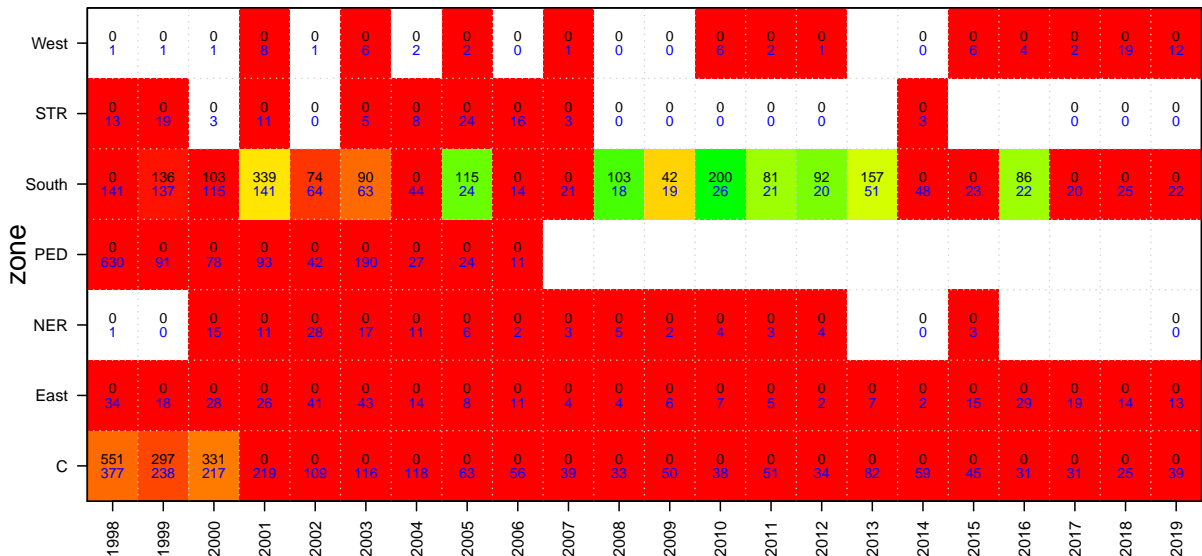
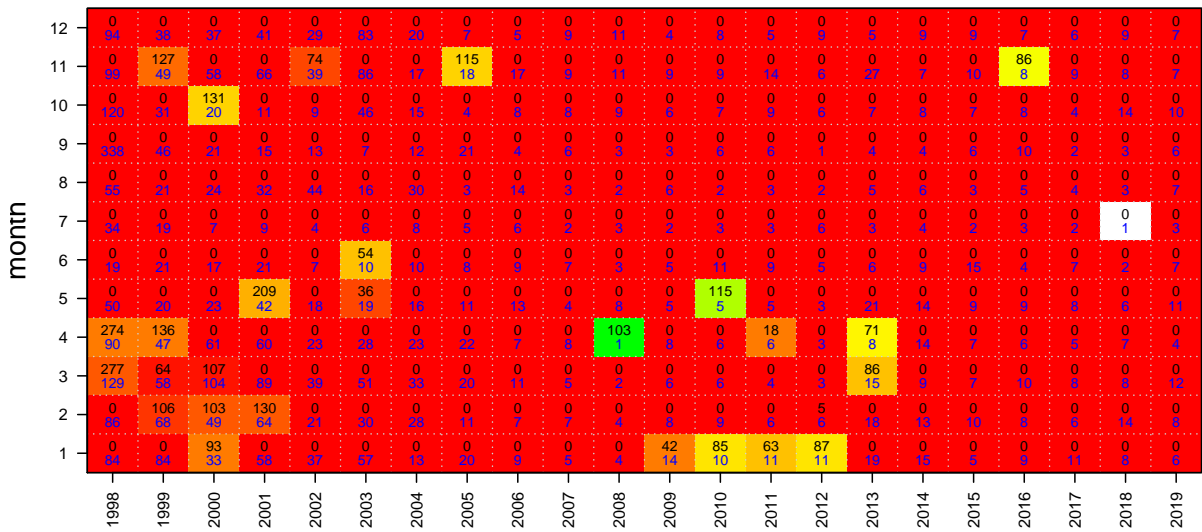
Age frequency



Oreos

Port length data

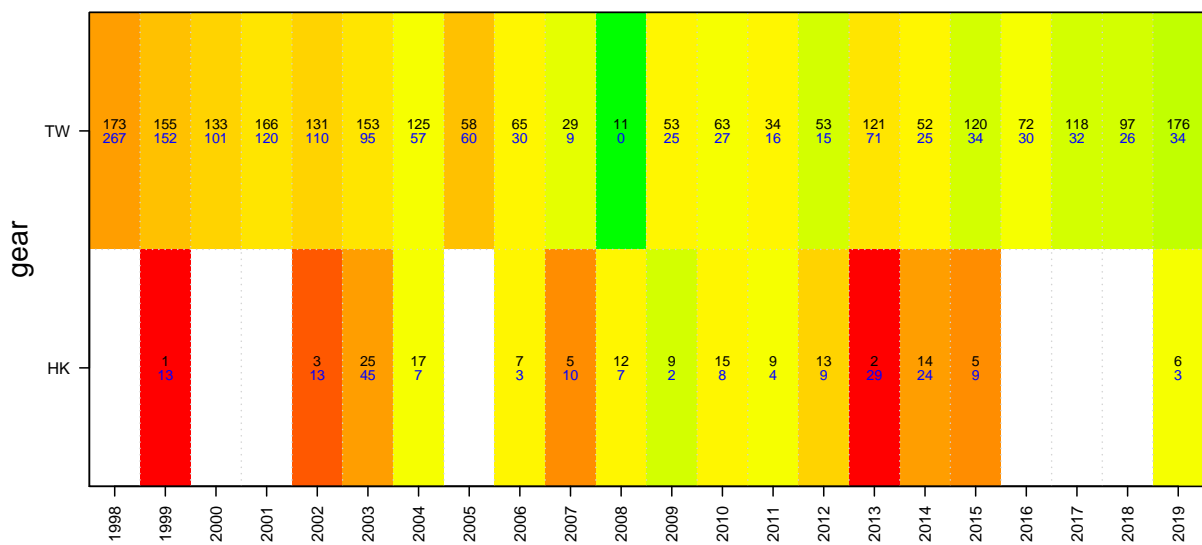
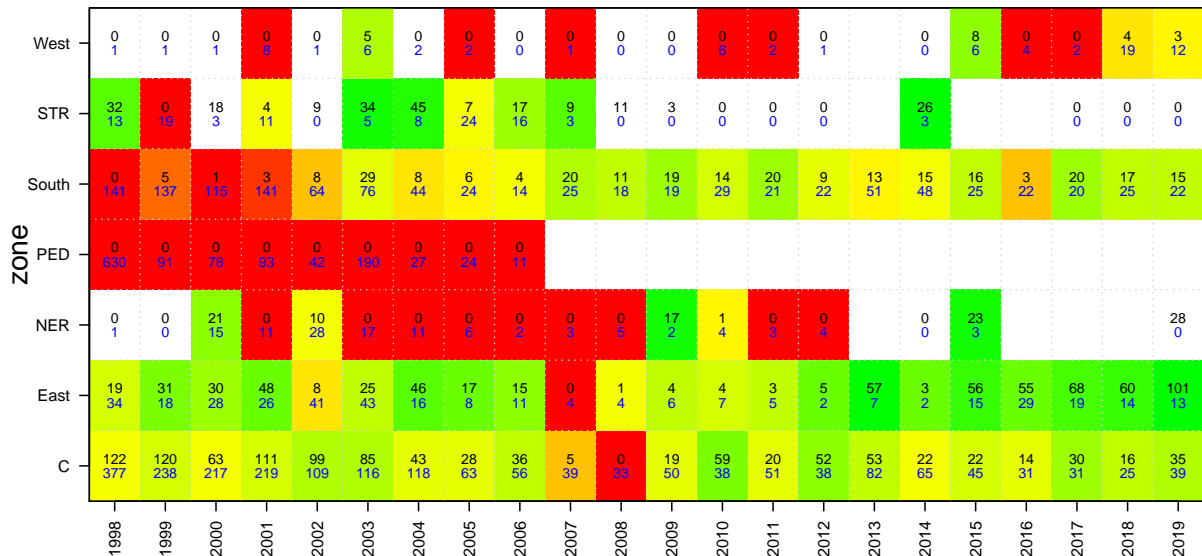
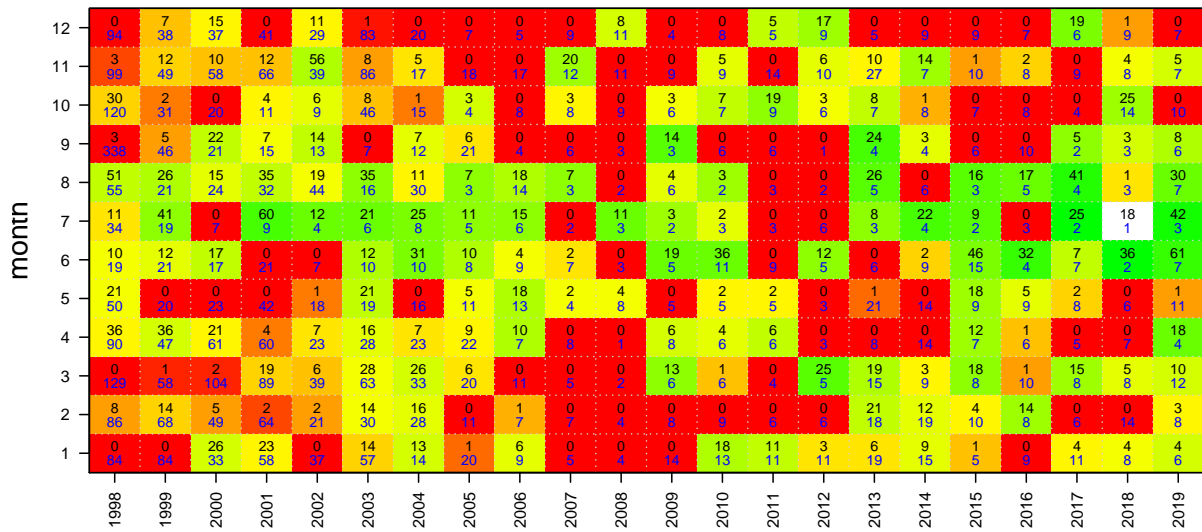
Mon Aug 10 14:57:54 2020



Oreos

Onboard discard weight data

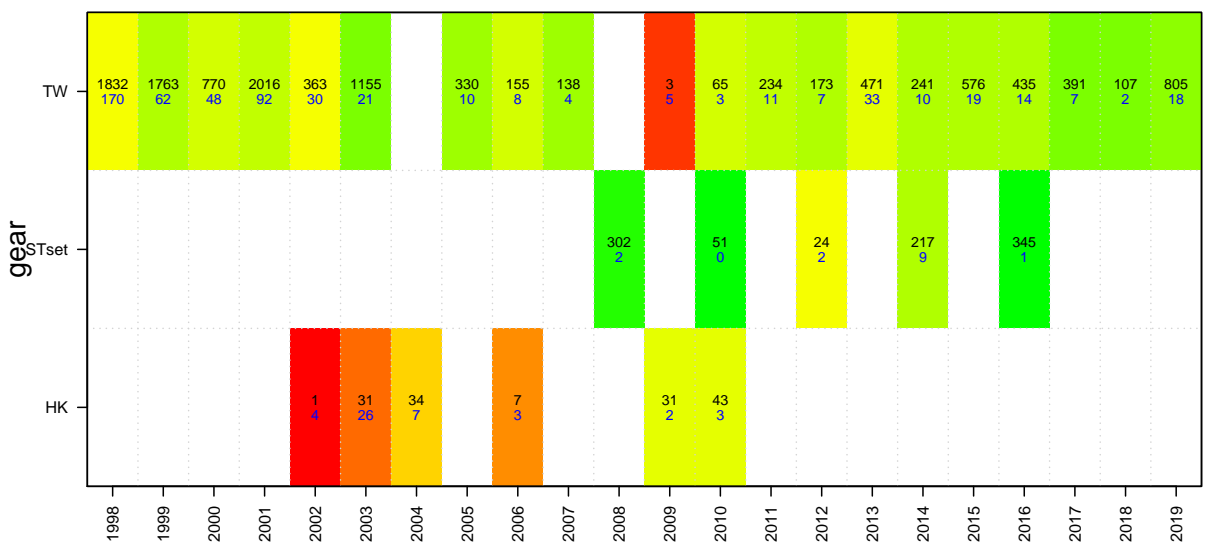
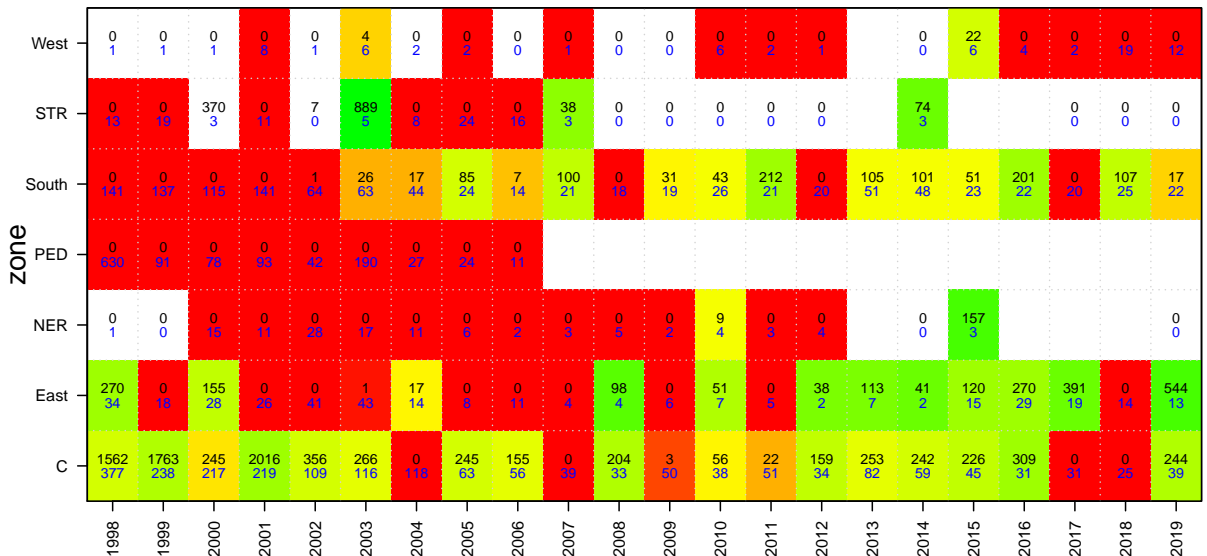
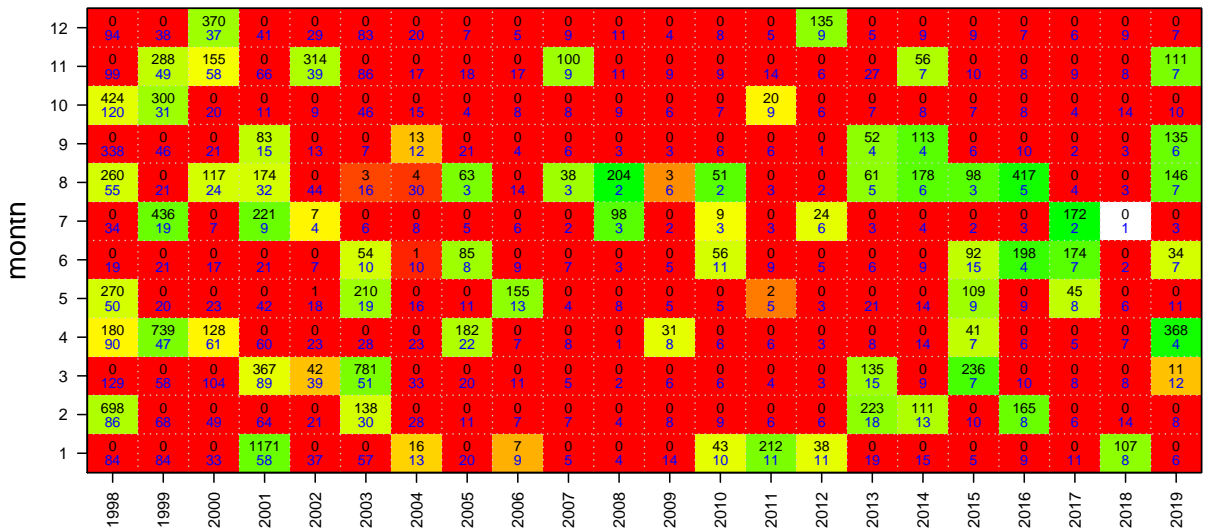
Mon Aug 10 14:57:54 2020



Oreos

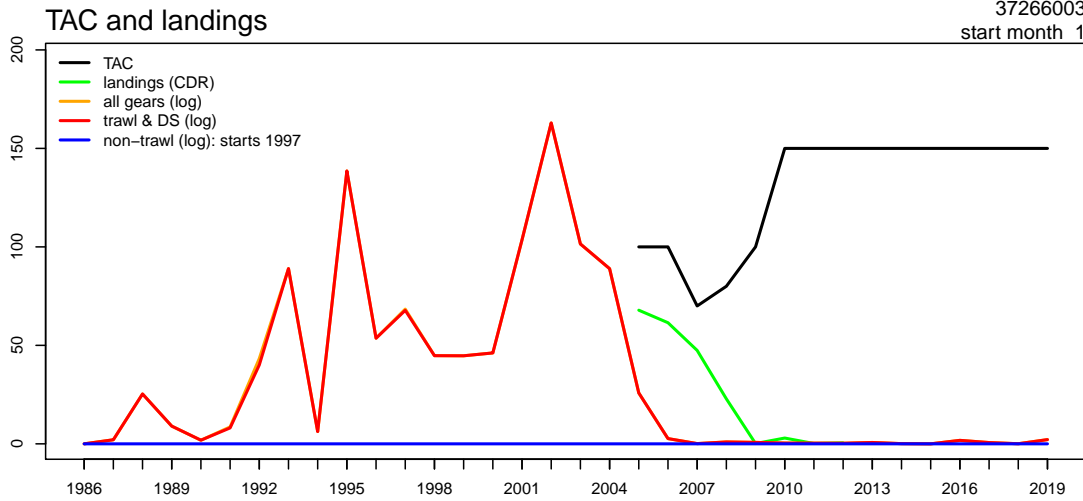
Onboard length data

Mon Aug 10 14:57:54 2020

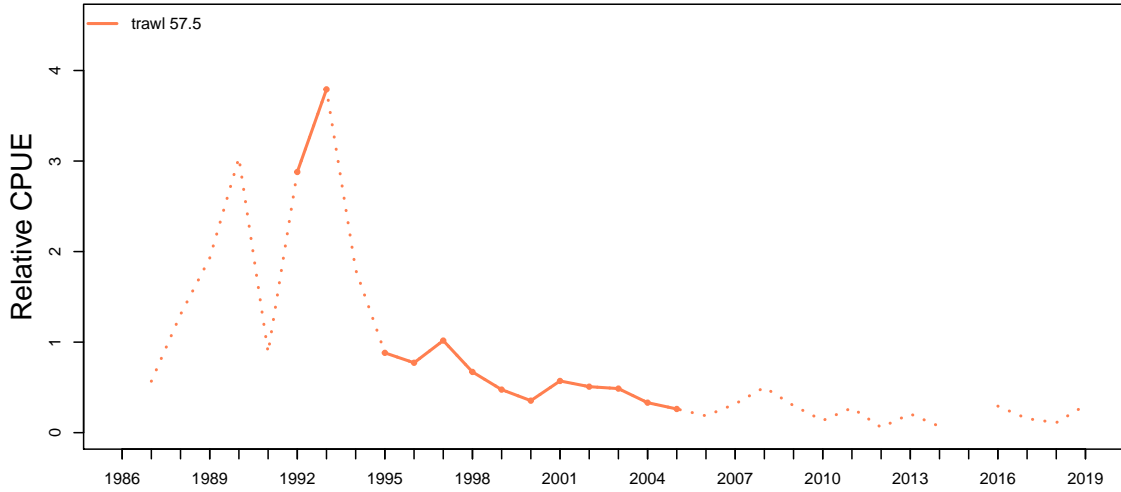


Smooth Oreo Cascade

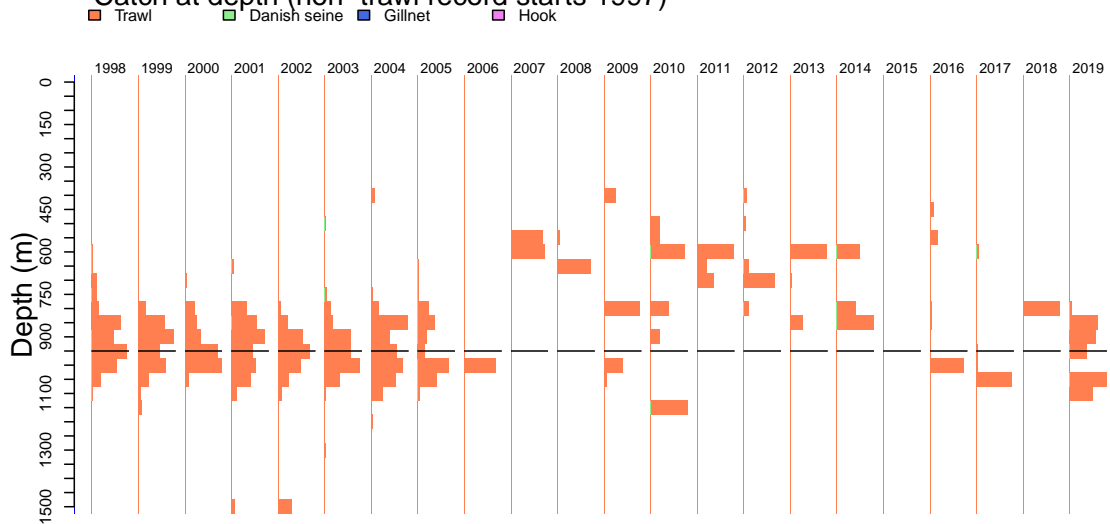
Mon Aug 10 14:57:54 2020
 region OR40 unit code DOOR sa code DOOR
 37266003
 start month 1



Geometric mean CPUE & SET FIS abundance



Catch at depth (non-trawl record starts 1997)

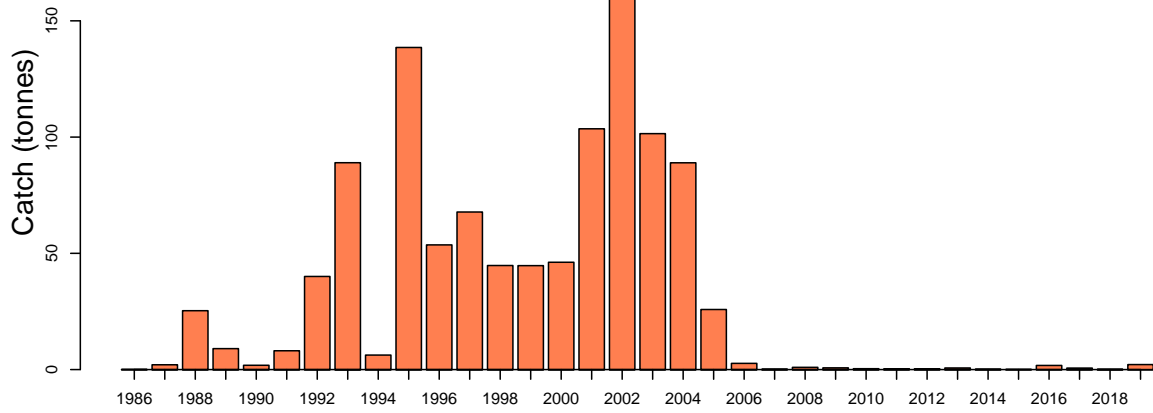


Smooth Oreo Cascade

Mon Aug 10 14:57:54 2020

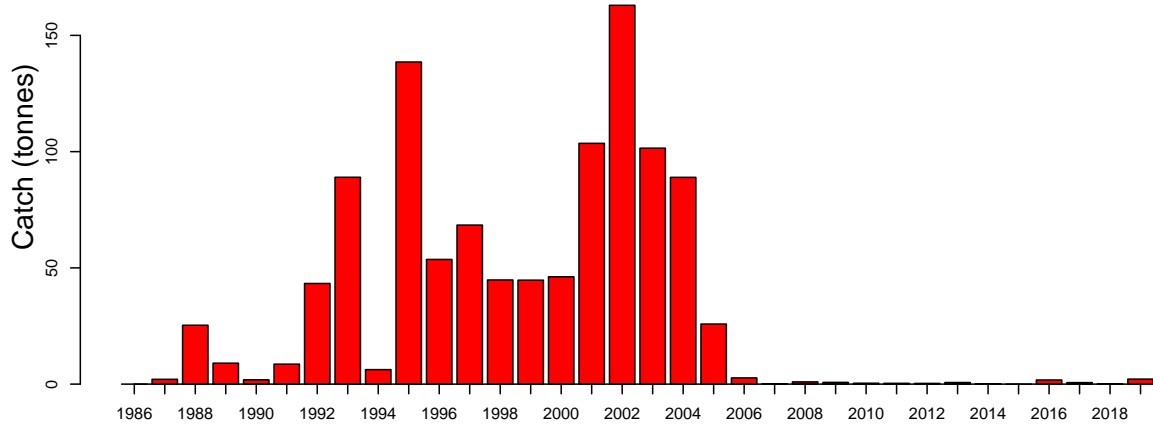
Catch by gear (non-trawl record starts 1997)

trawl Danish seine gill net hook

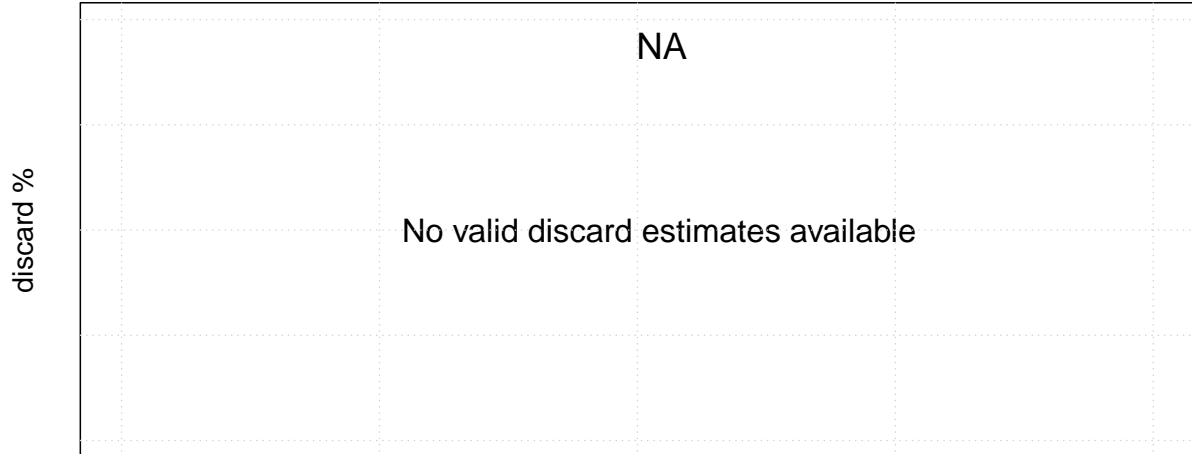


Catch by zone

c



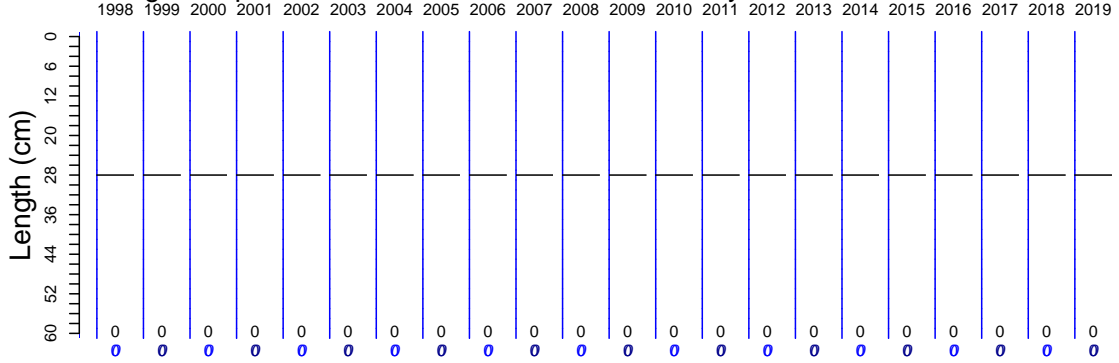
Discards



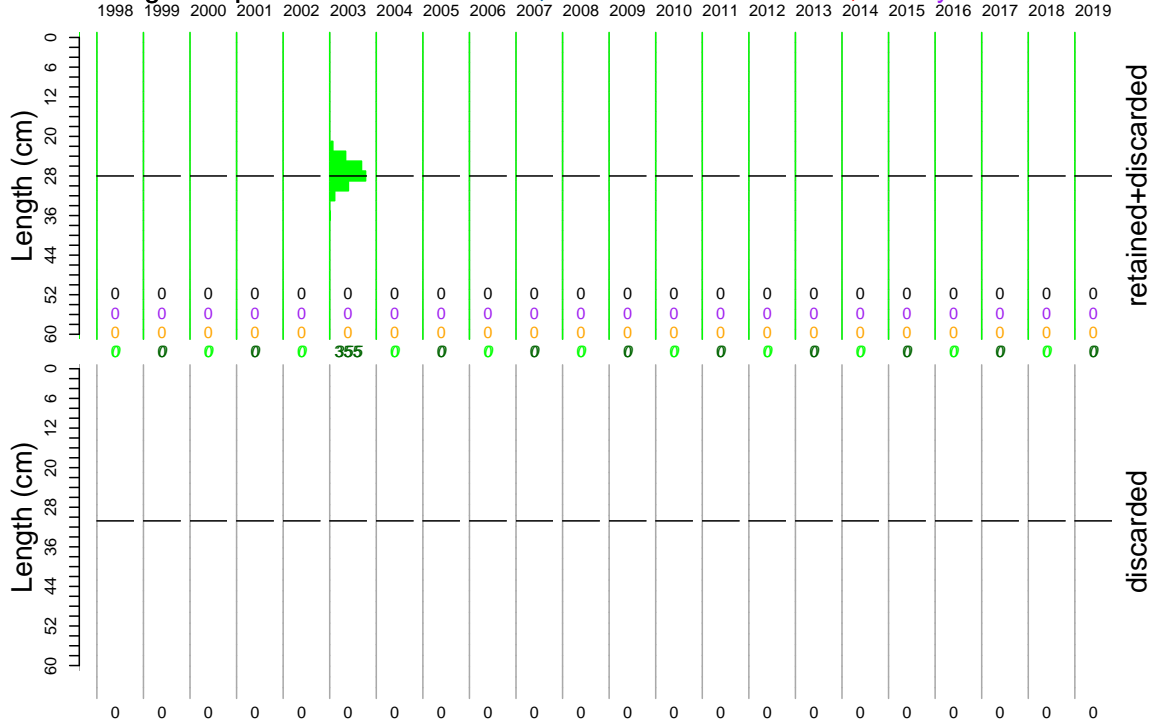
Smooth Oreo Cascade

Mon Aug 10 14:57:54 2020

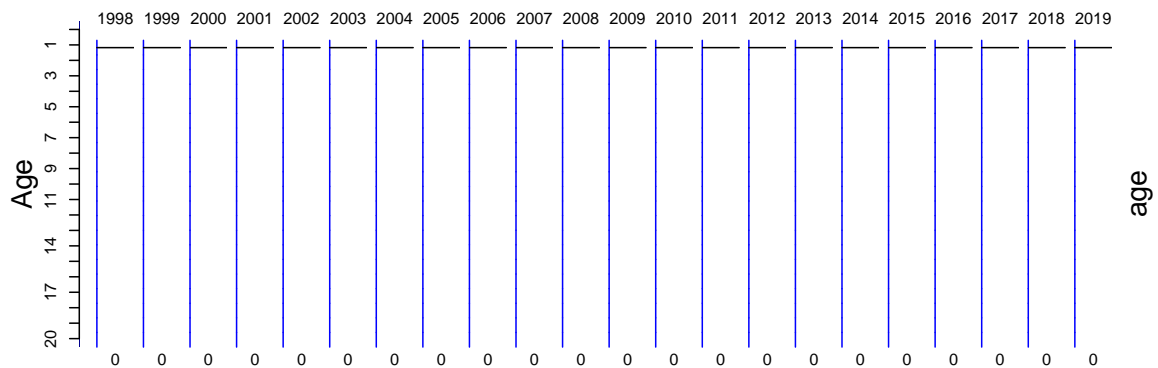
Length frequencies: ISMP Port, GAB Industry



Length frequencies: ISMP Onboard, SET FIS winter, GAB FIS, Industry

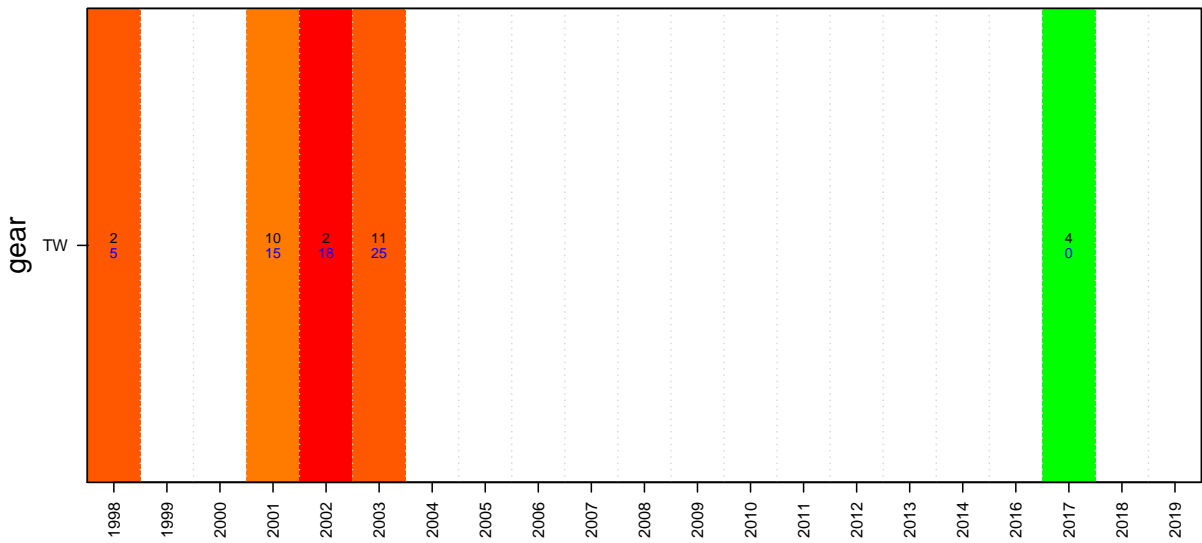
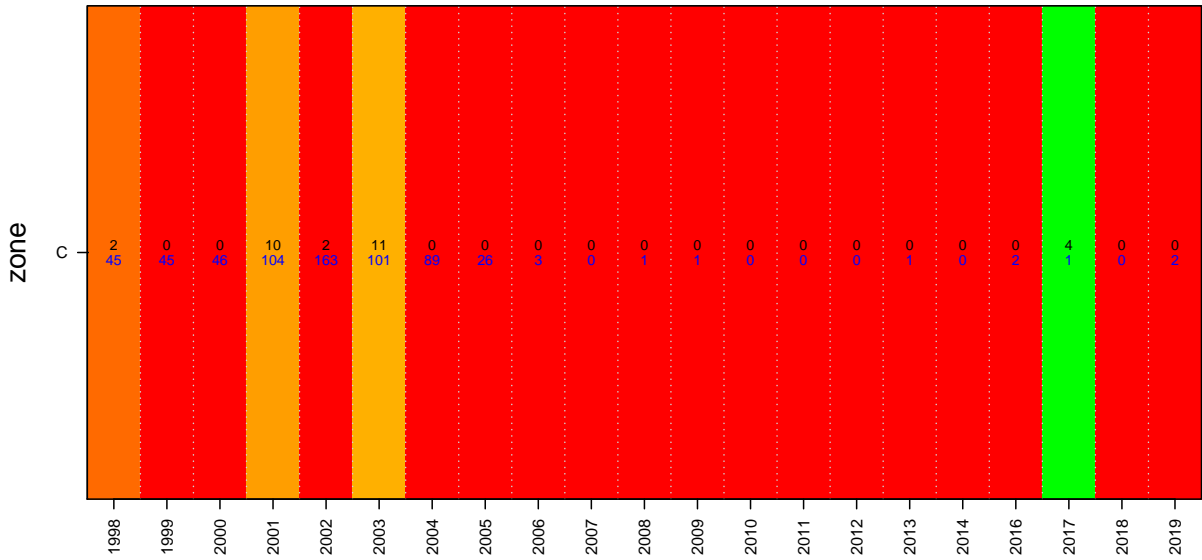
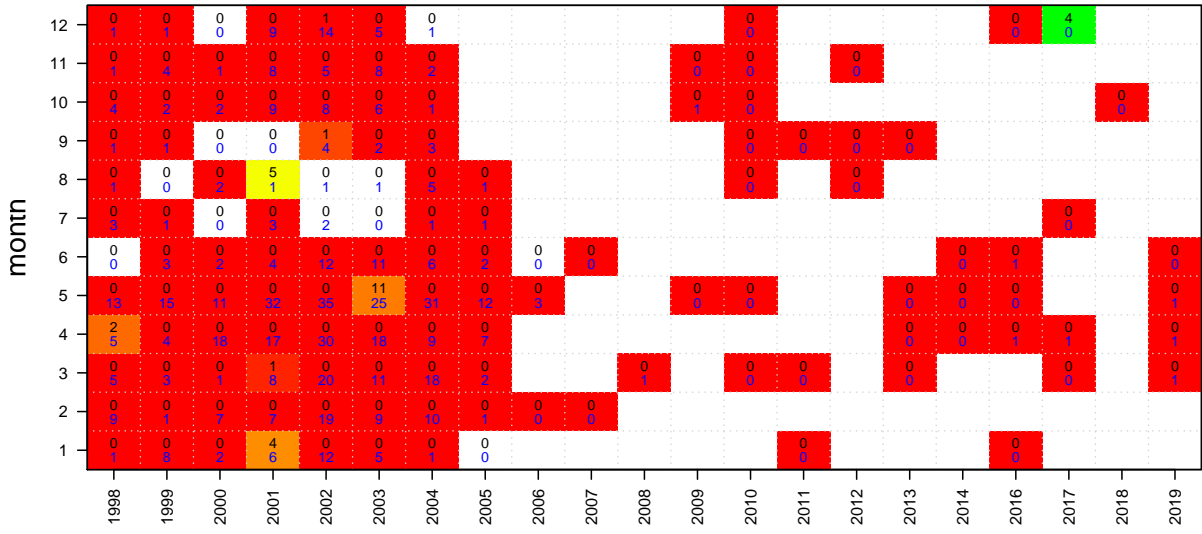


Age frequency



Smooth Ore Cascade Onboard discard weight data

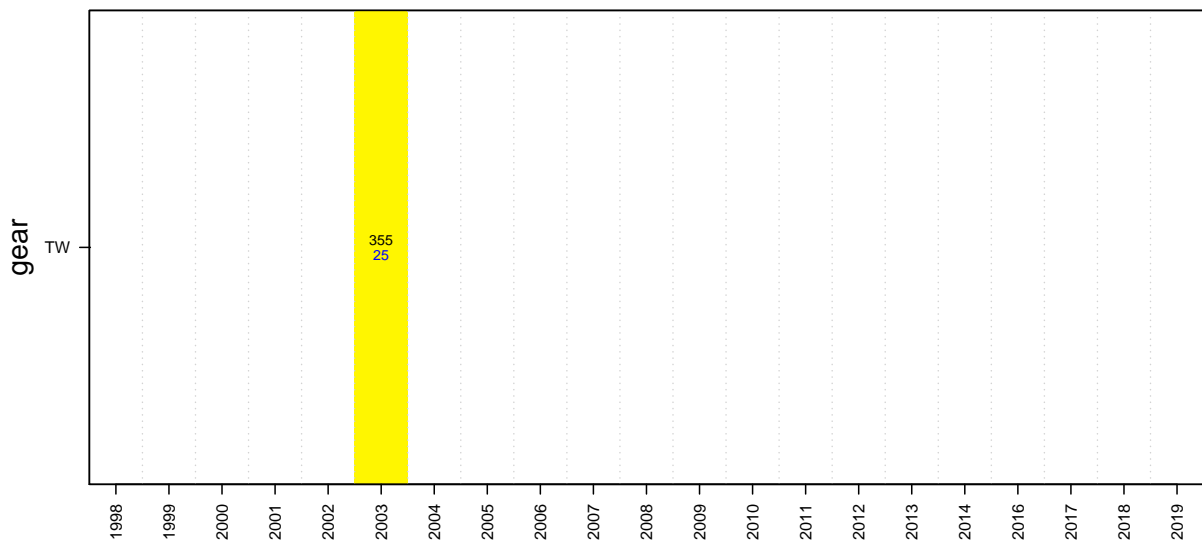
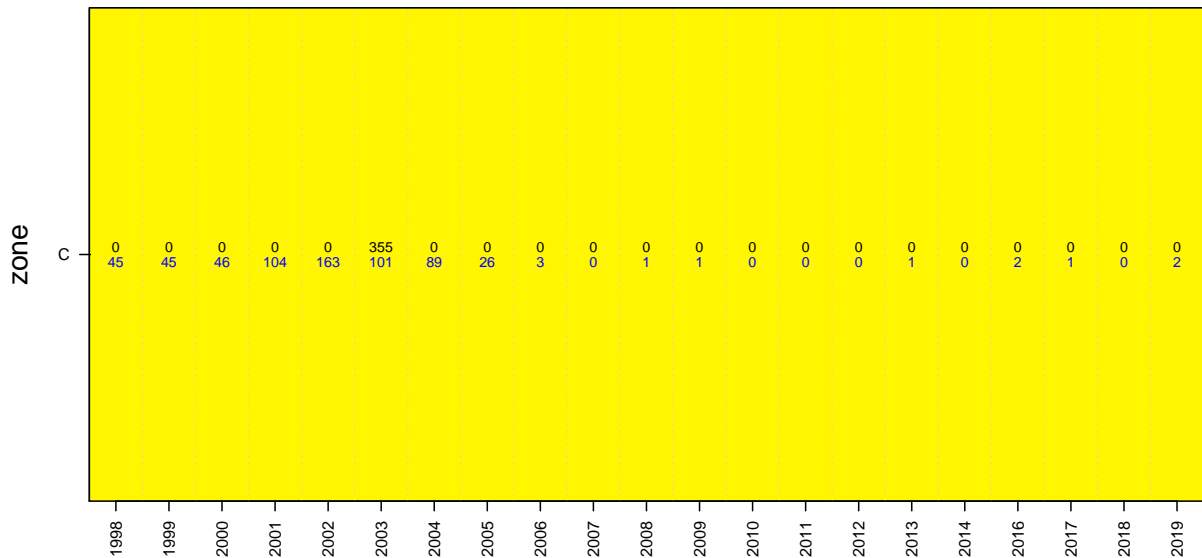
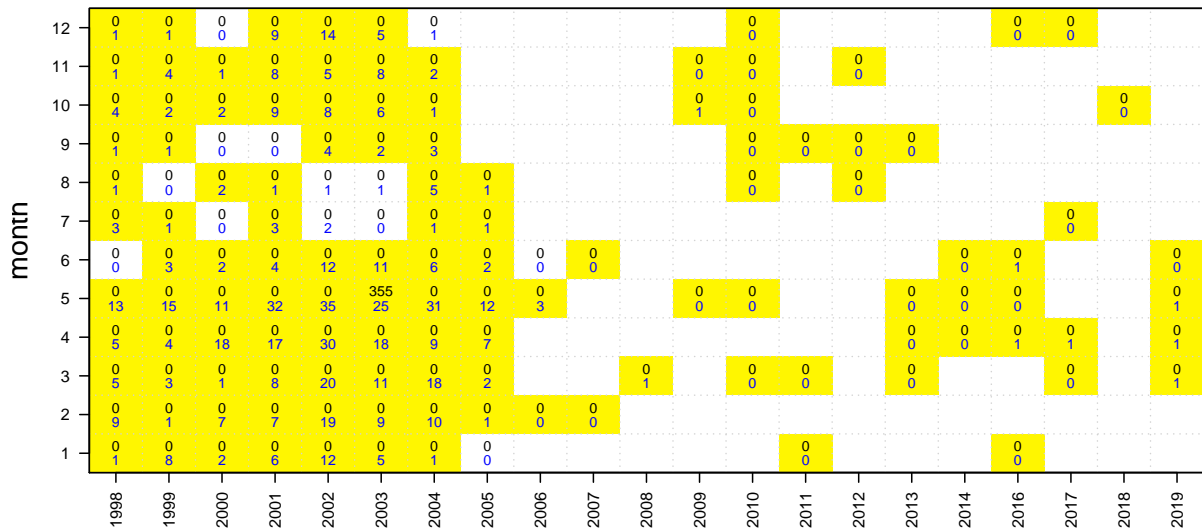
Mon Aug 10 14:57:55 2020



Smooth Ore Cascade

Onboard length data

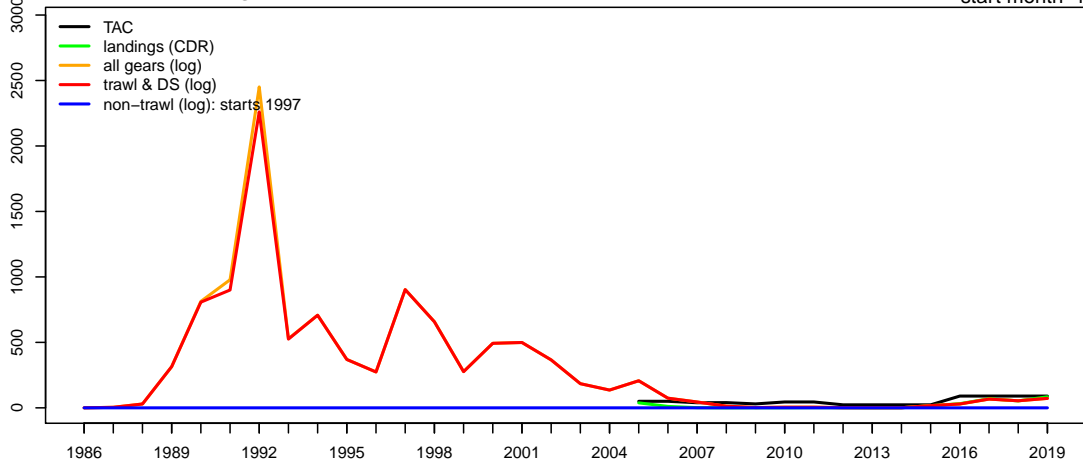
Mon Aug 10 14:57:55 2020



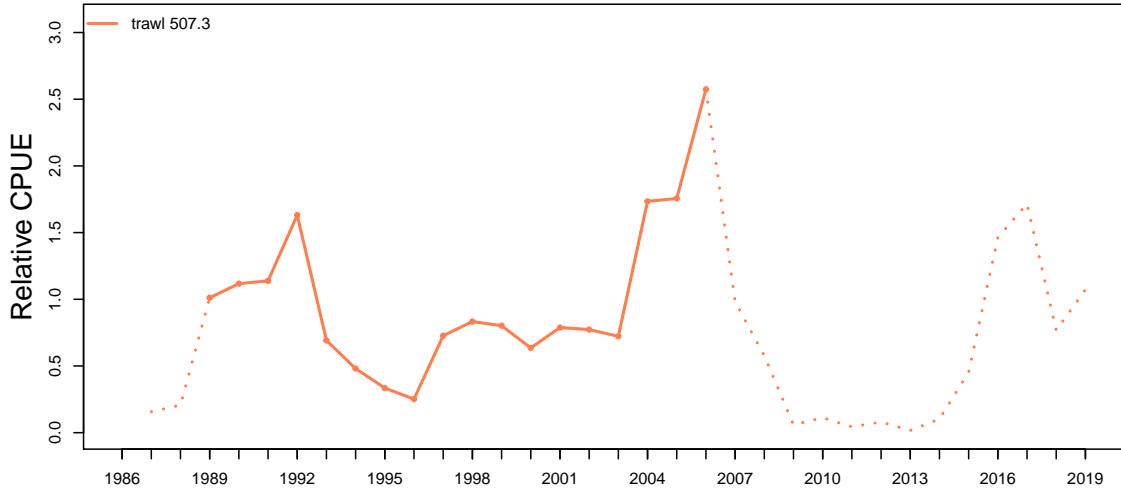
Smooth Oreo Non-Cascade

Mon Aug 10 14:57:55 2020
region NONC unit code DOO sa code DOO
37266003
start month 1

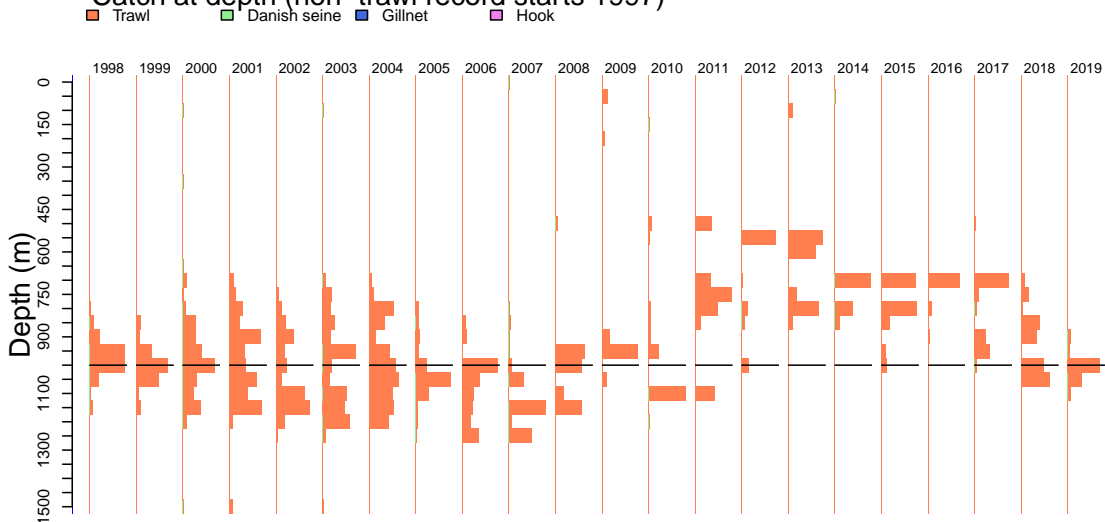
TAC and landings



Geometric mean CPUE & SET FIS abundance

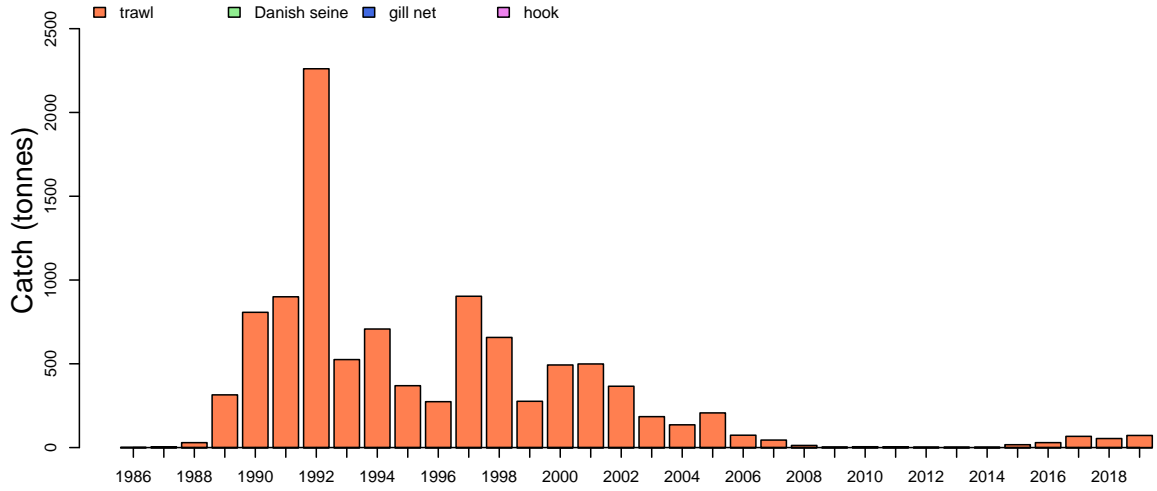


Catch at depth (non-trawl record starts 1997)

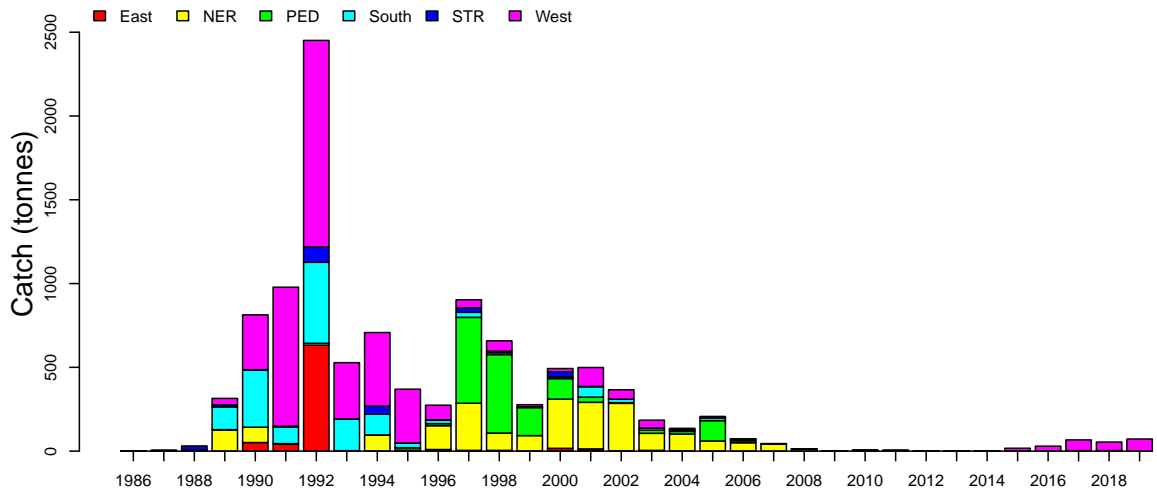


Smooth Oreo Non-Cascade

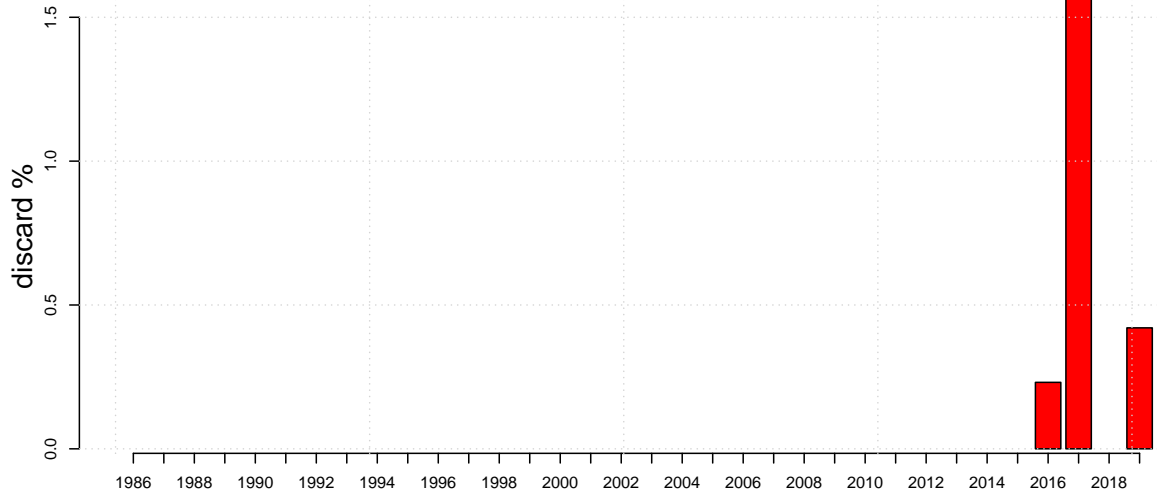
Catch by gear (non-trawl record starts 1997)



Catch by zone



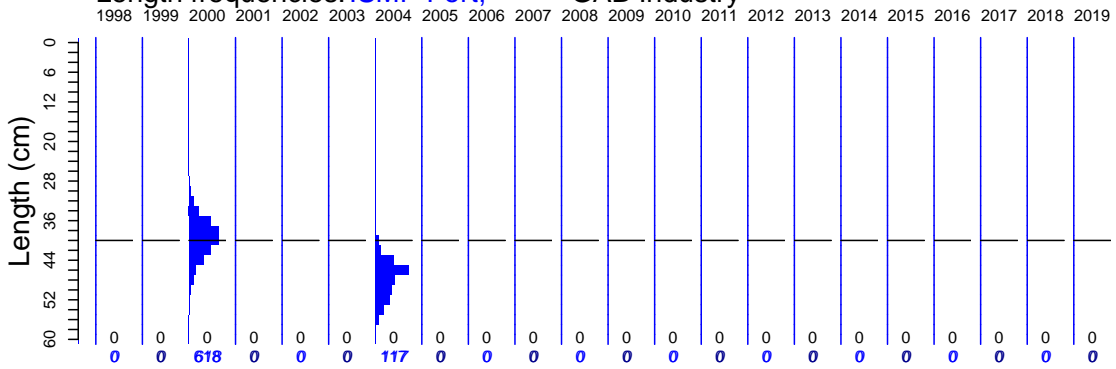
Discards



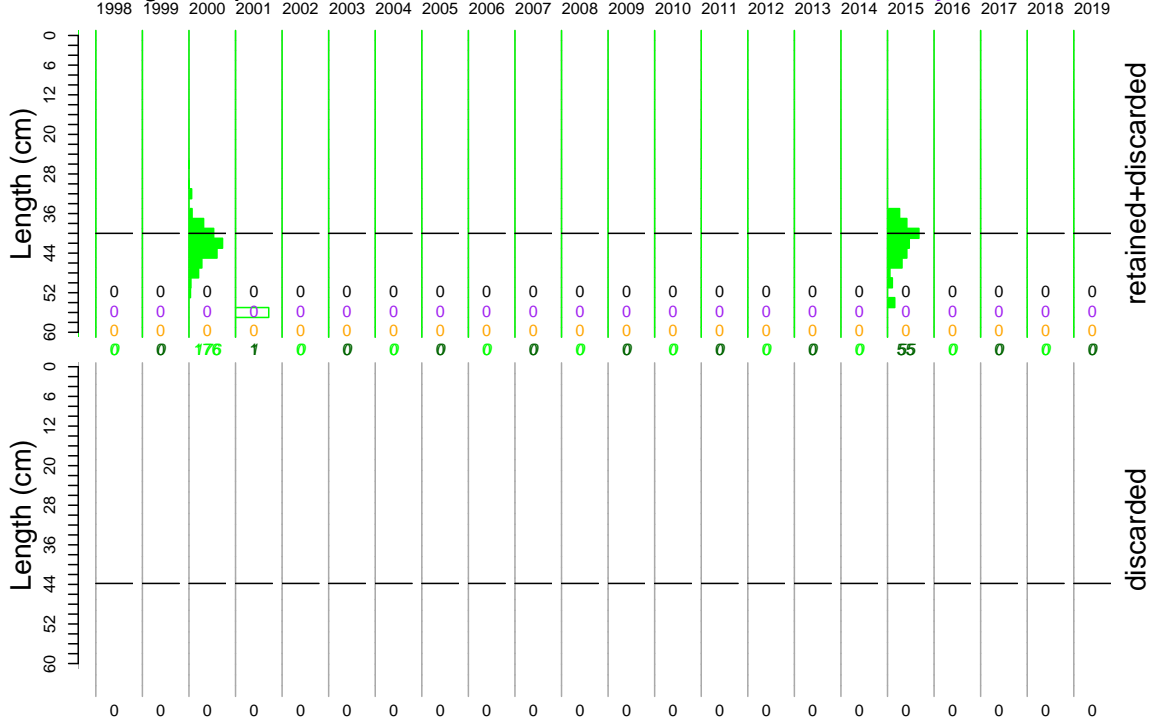
Smooth Oreo Non-Cascade

Mon Aug 10 14:57:56 2020

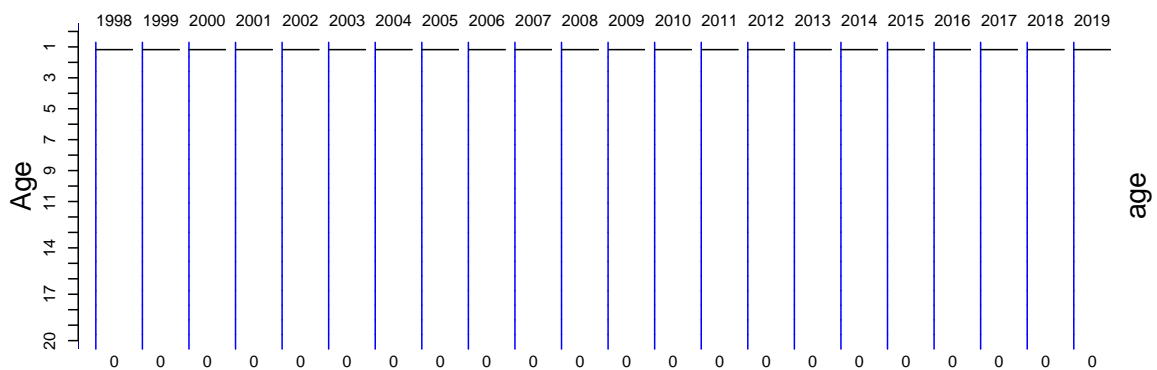
Length frequencies: ISMP Port, GAB Industry



Length frequencies: ISMP Onboard, SET FIS winter, GAB FIS, Industry

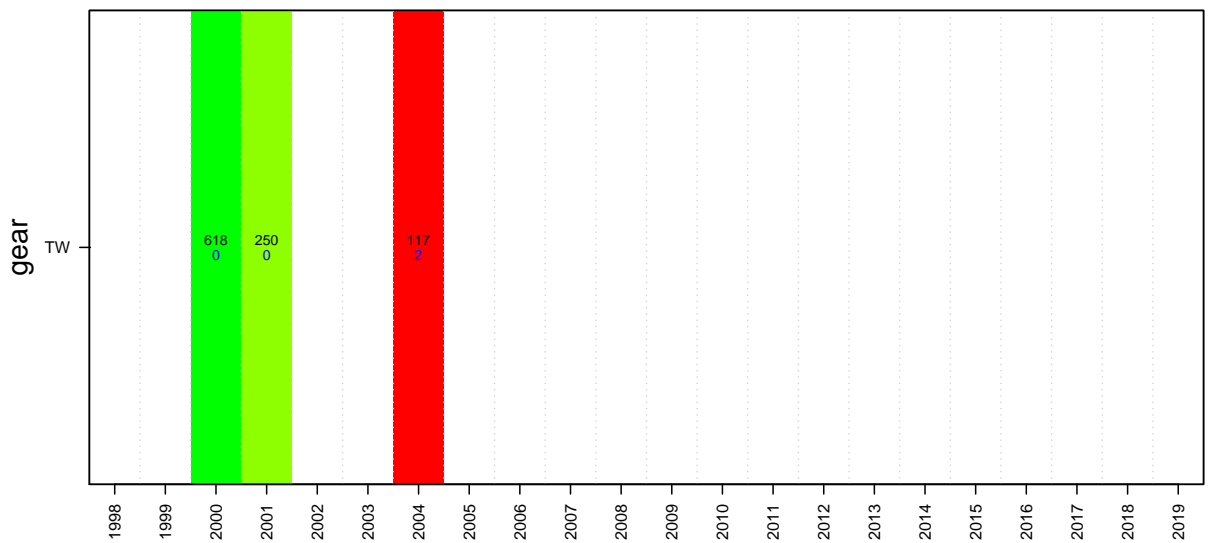
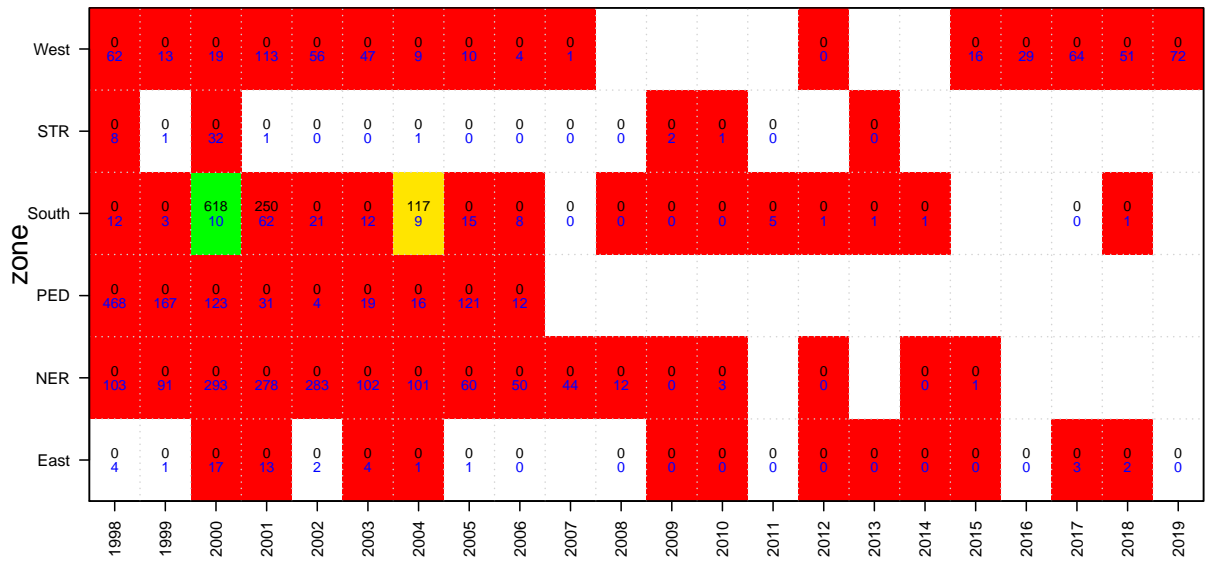
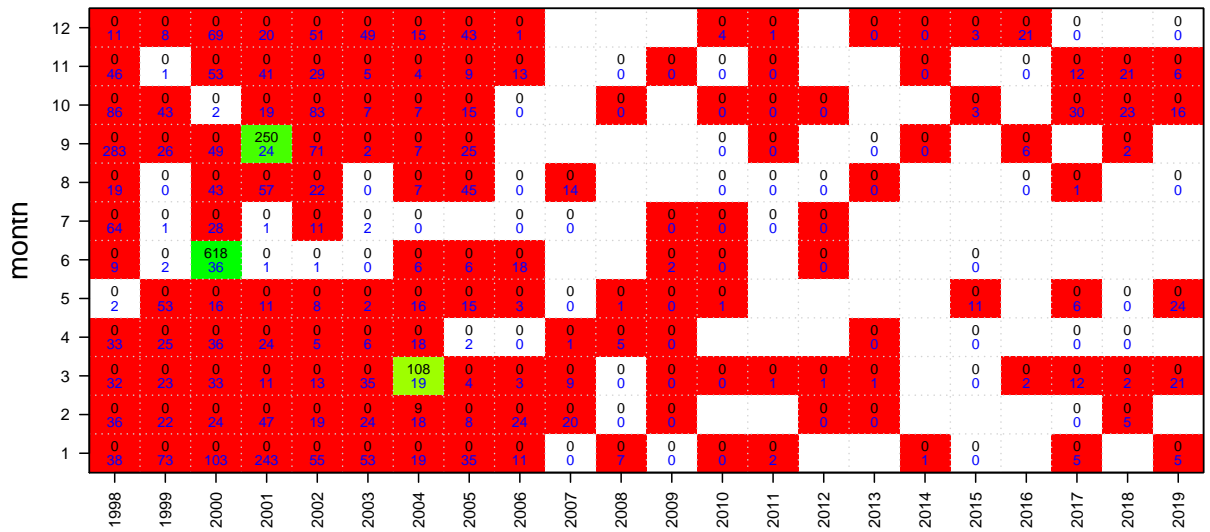


Age frequency



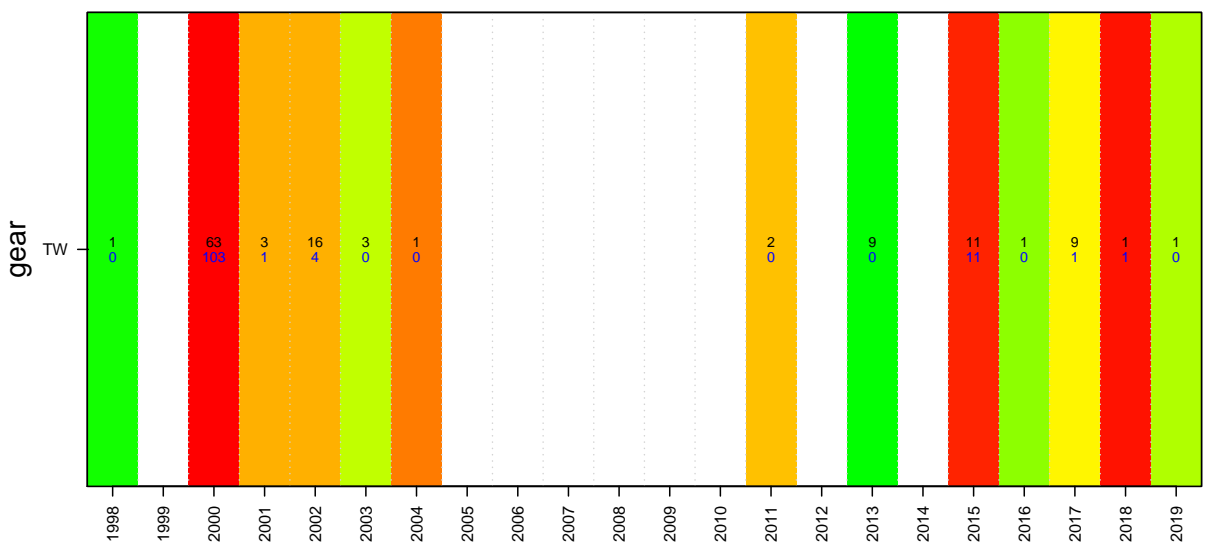
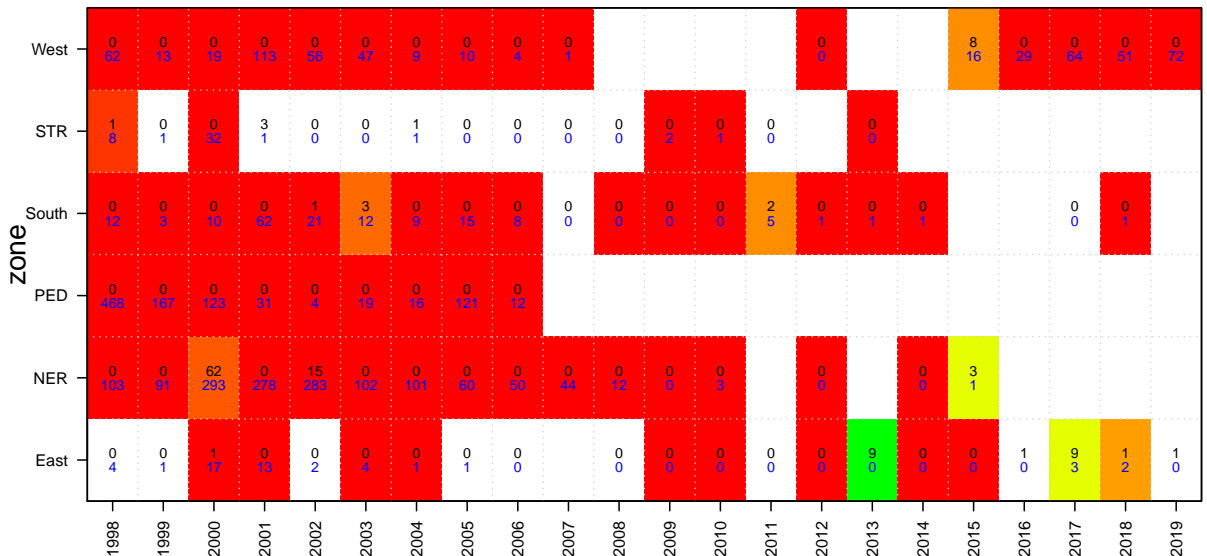
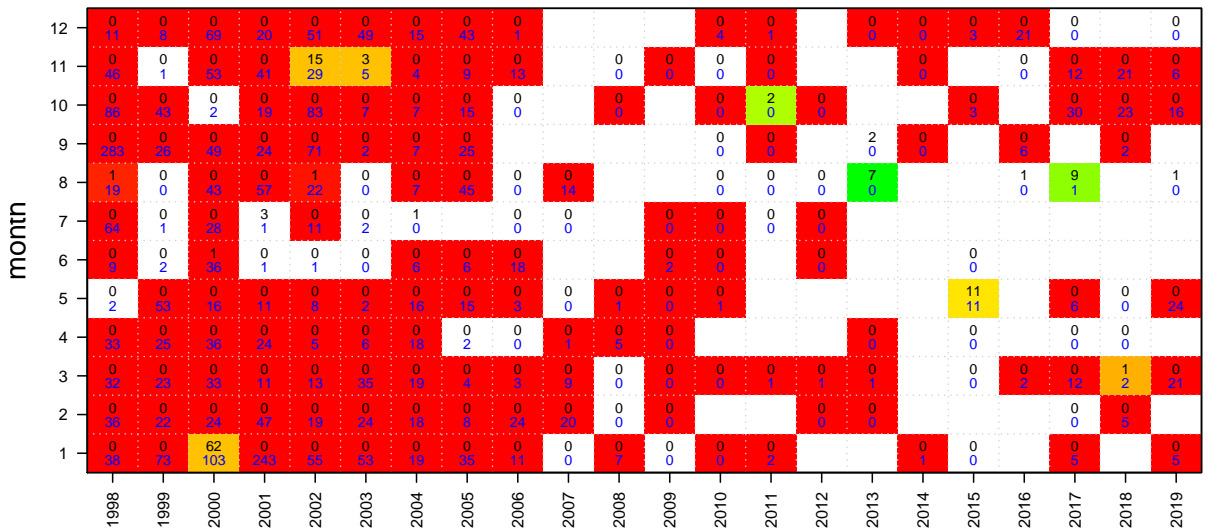
Smooth Oreo Non-Cascade Port length data

Mon Aug 10 14:57:56 2020



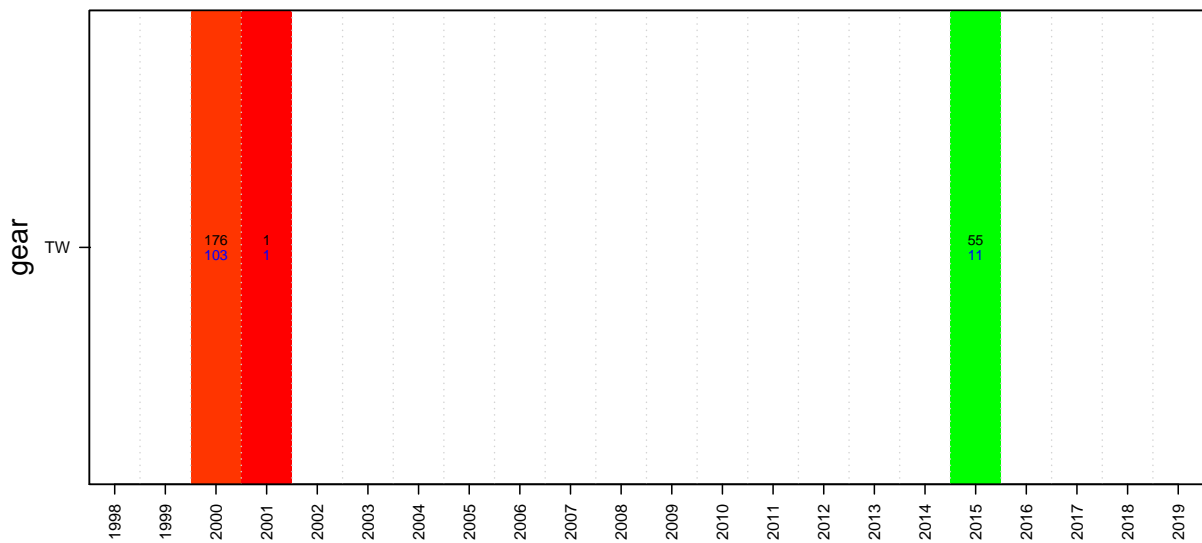
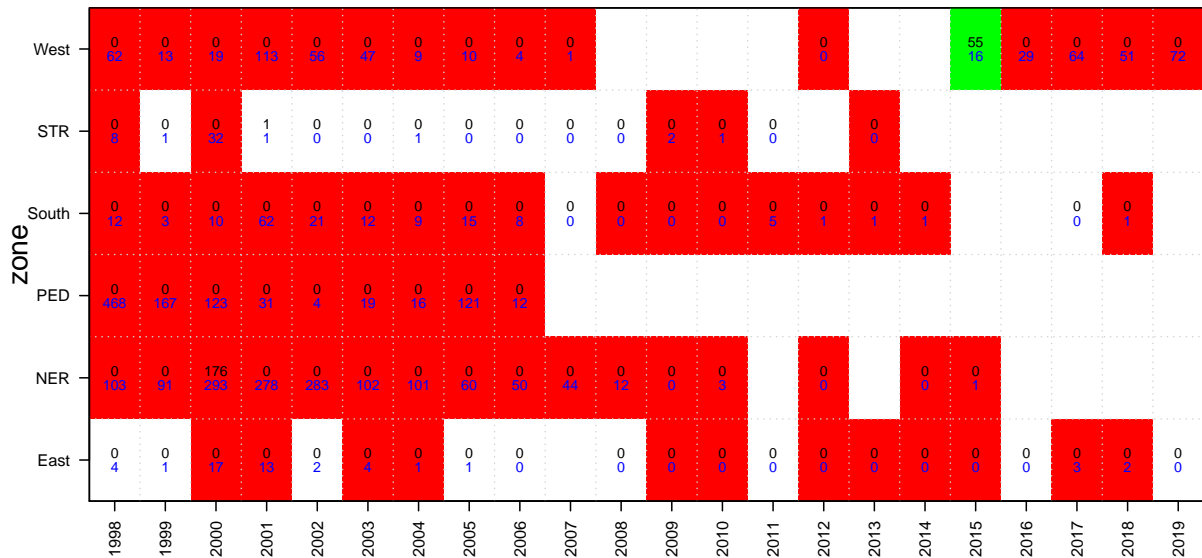
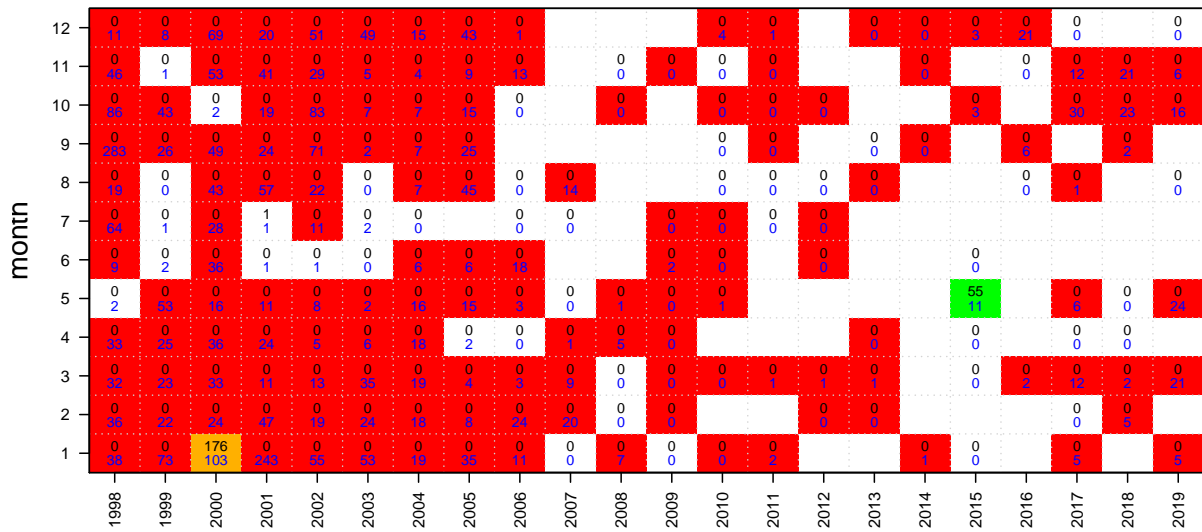
Smooth Ore Non-Cascade board discard weight data

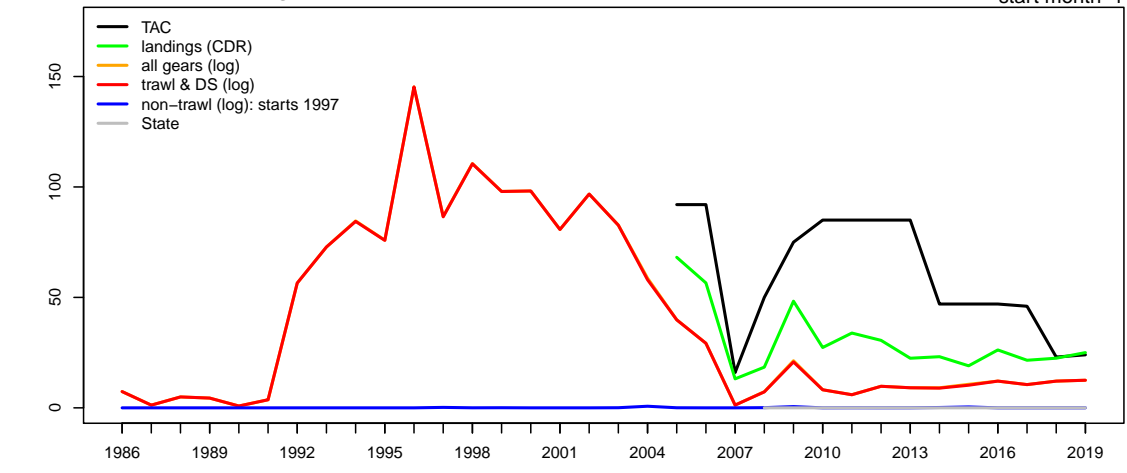
Mon Aug 10 14:57:56 2020



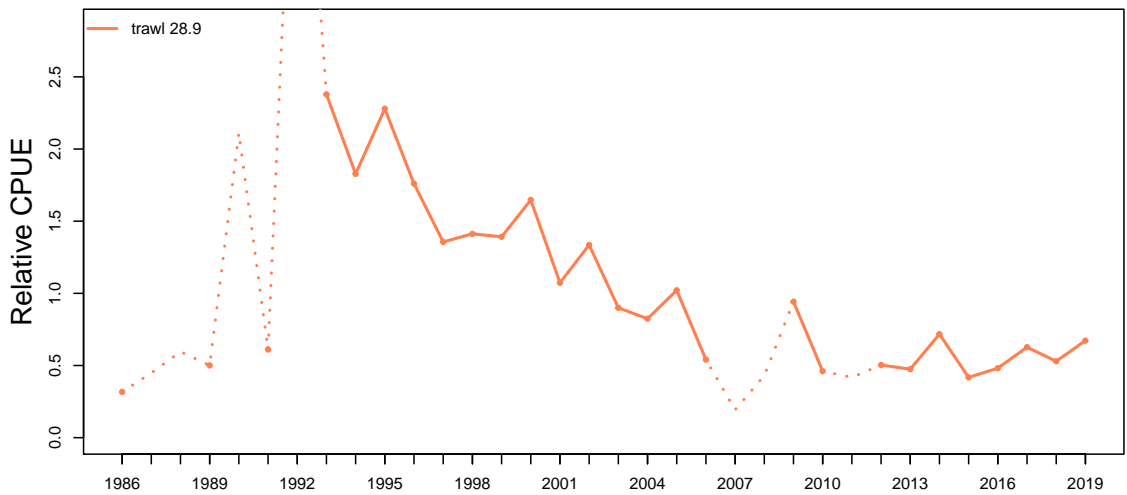
Smooth Ore Non-Cascade Onboard length data

Mon Aug 10 14:57:56 2020

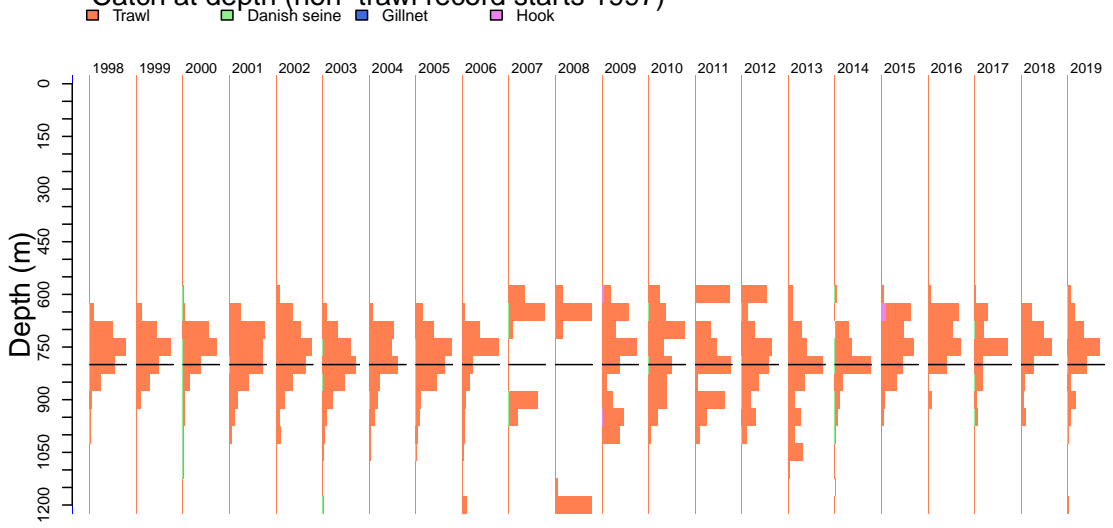




Geometric mean CPUE & SET FIS abundance



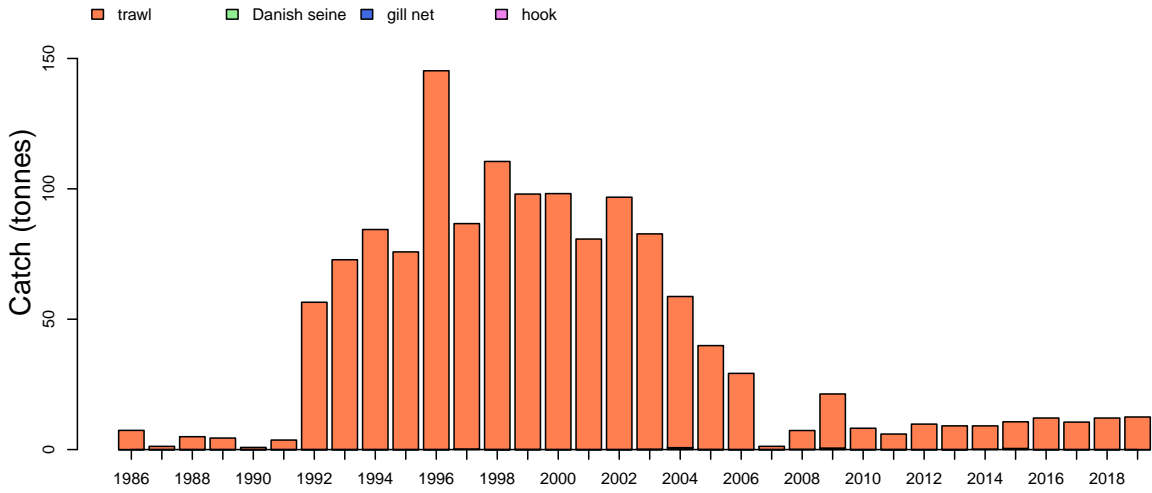
Catch at depth (non-trawl record starts 1997)



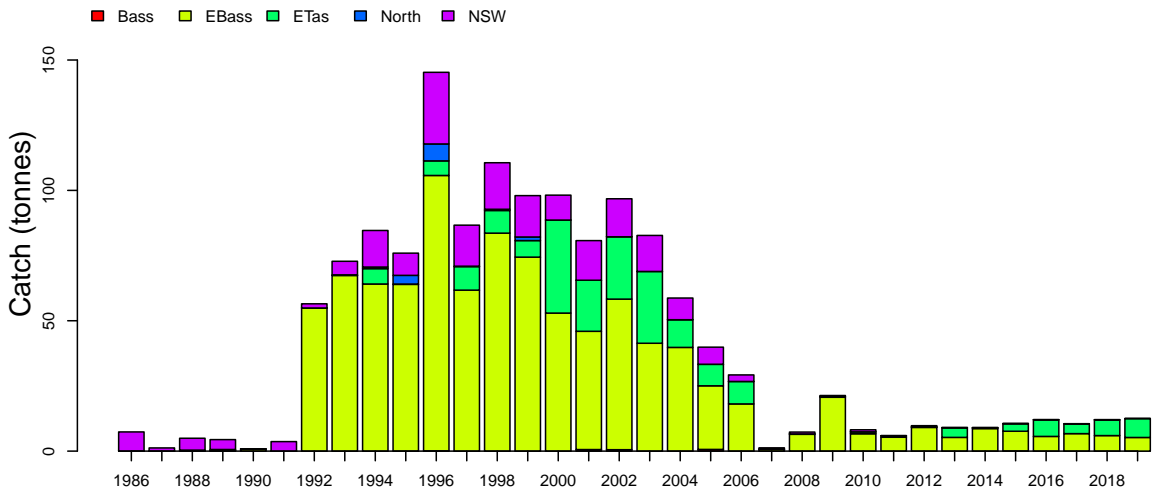
Deepwater Shark East

Mon Aug 10 14:57:57 2020

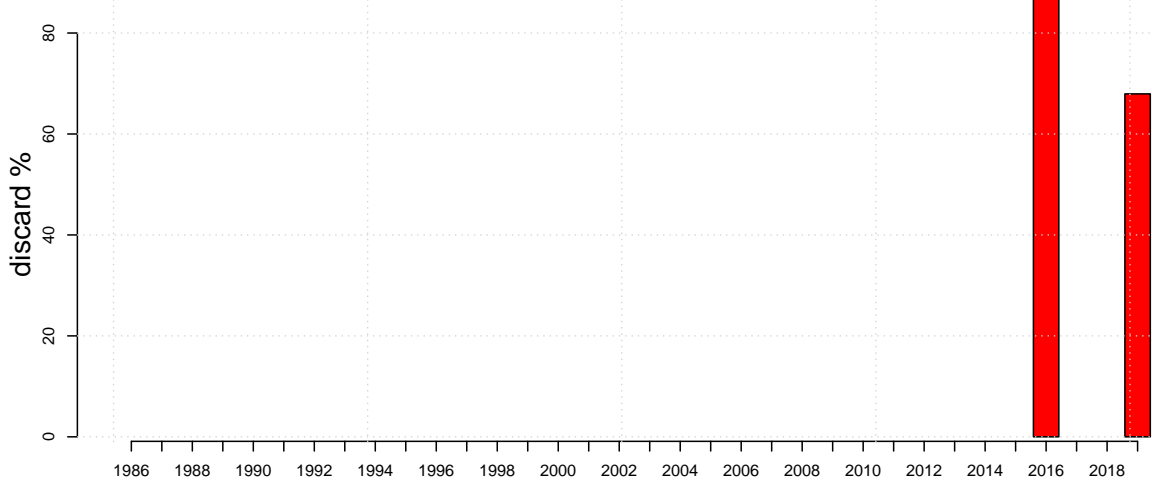
Catch by gear (non-trawl record starts 1997)



Catch by zone



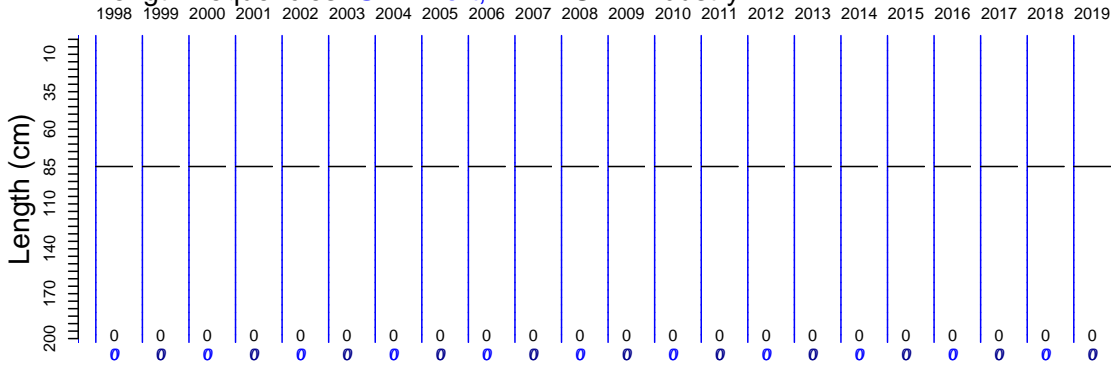
Discards



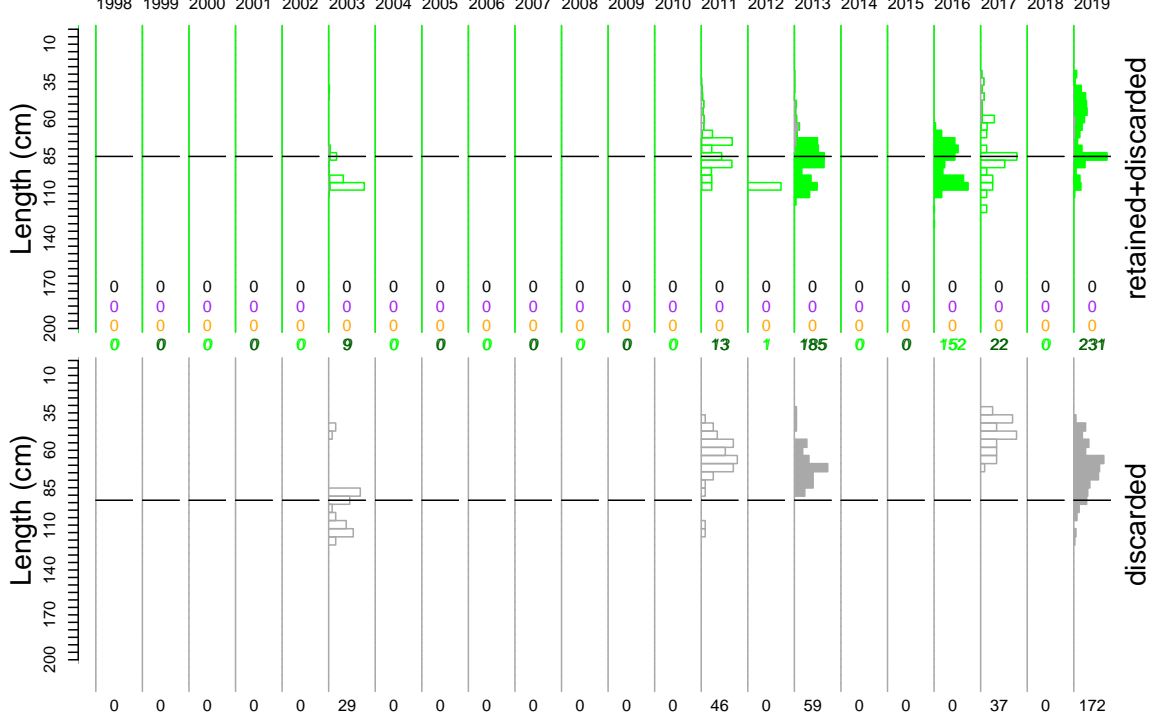
Deepwater Shark East

Mon Aug 10 14:57:57 2020

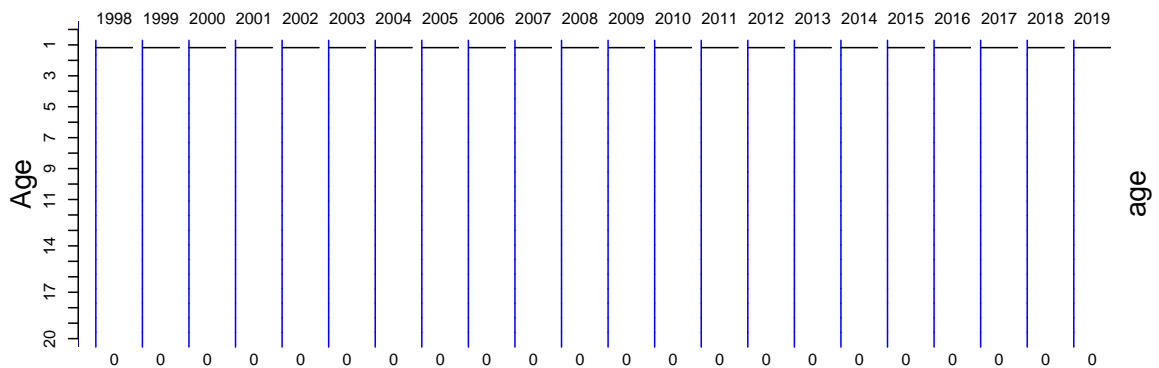
Length frequencies: ISMP Port, GAB Industry



Length frequencies: ISMP Onboard, SET FIS winter, GAB FIS, Industry

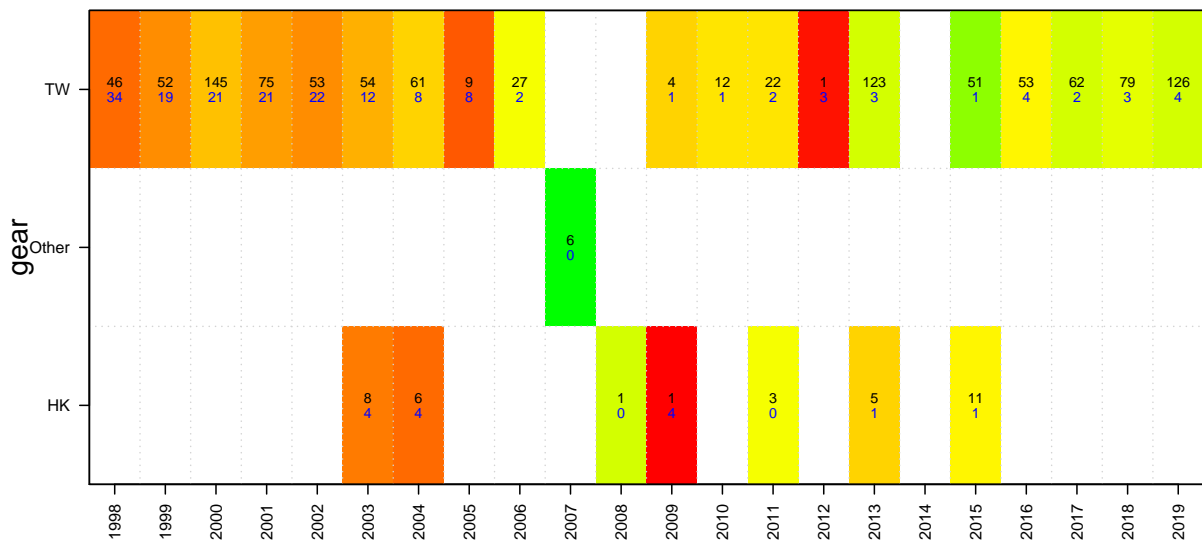
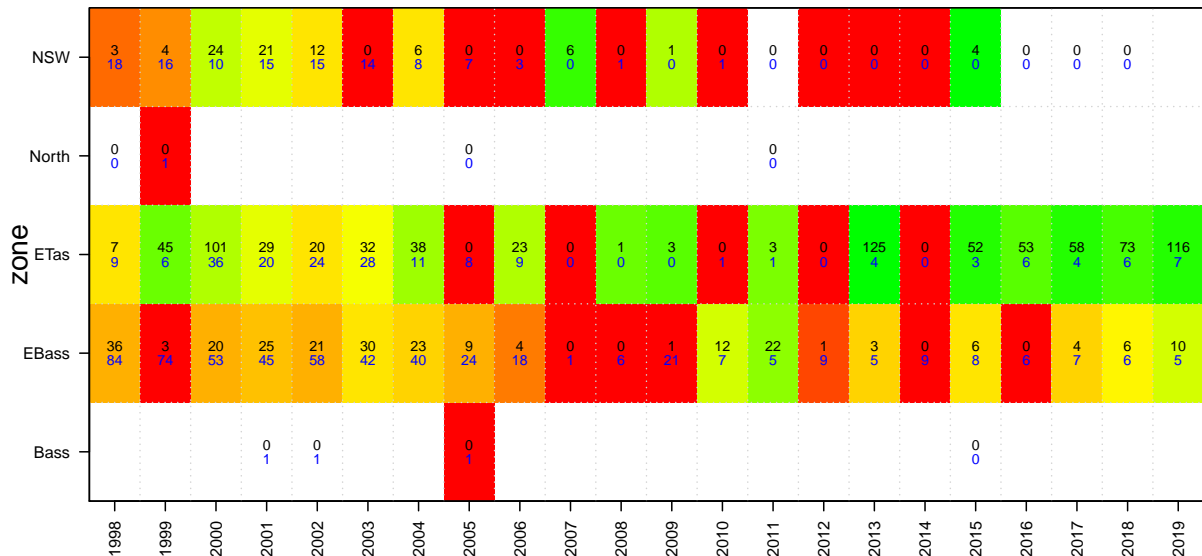
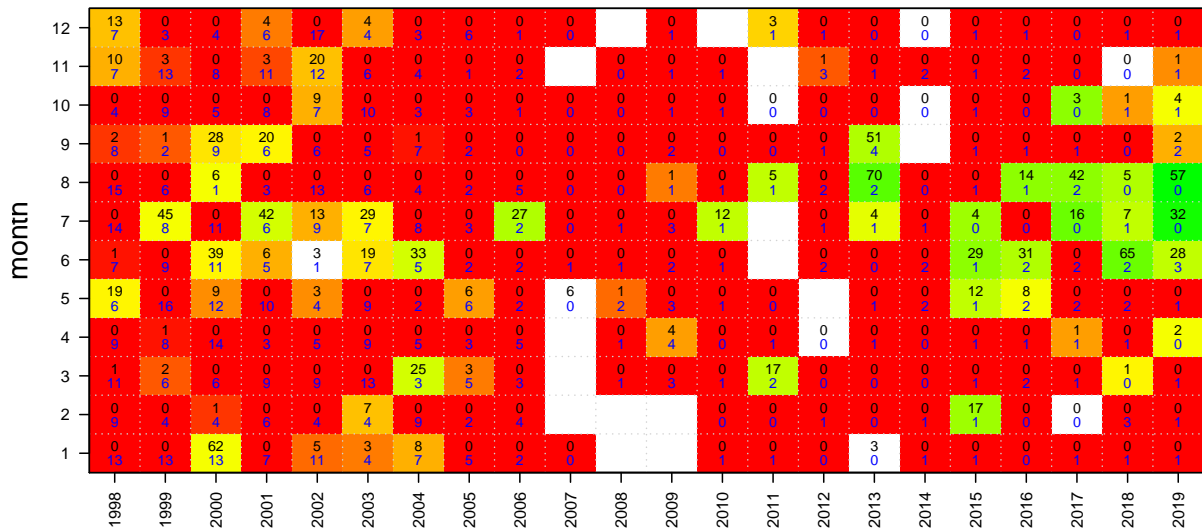


Age frequency



Deepwater Shark East Onboard discard weight data

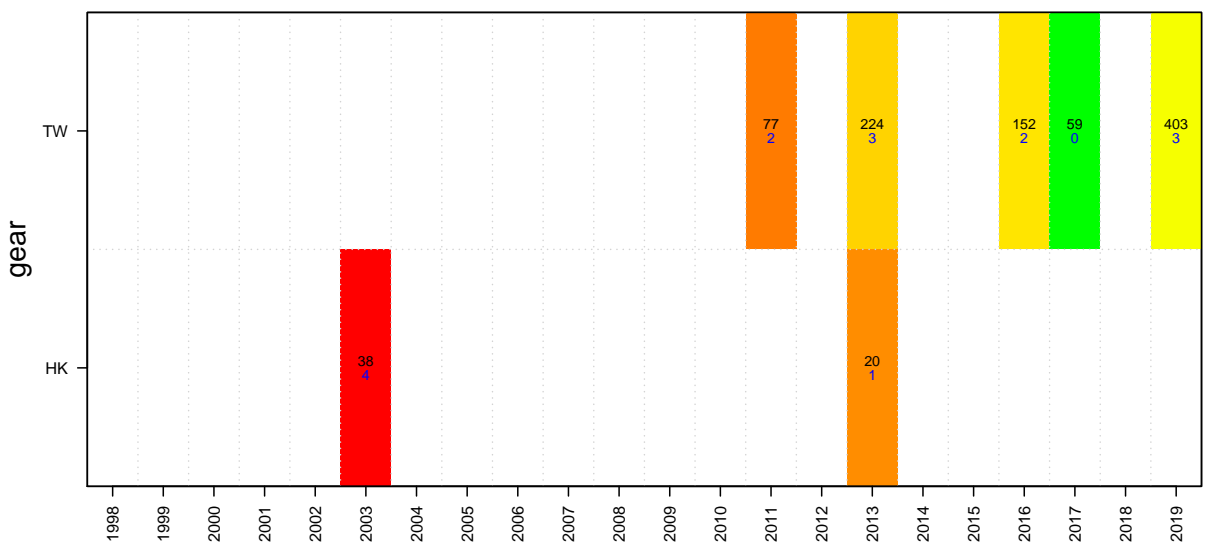
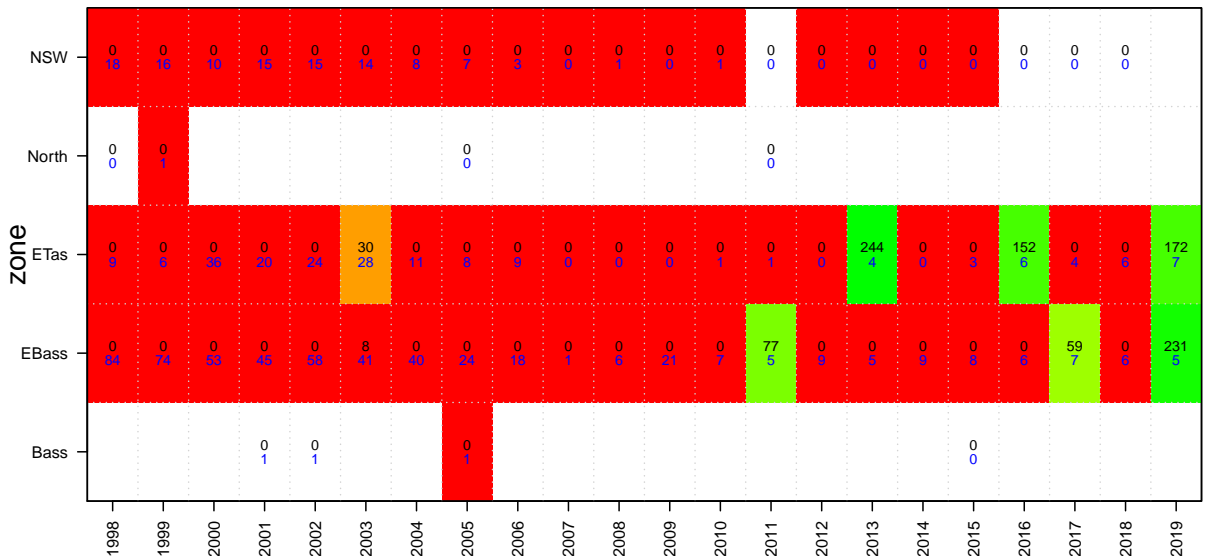
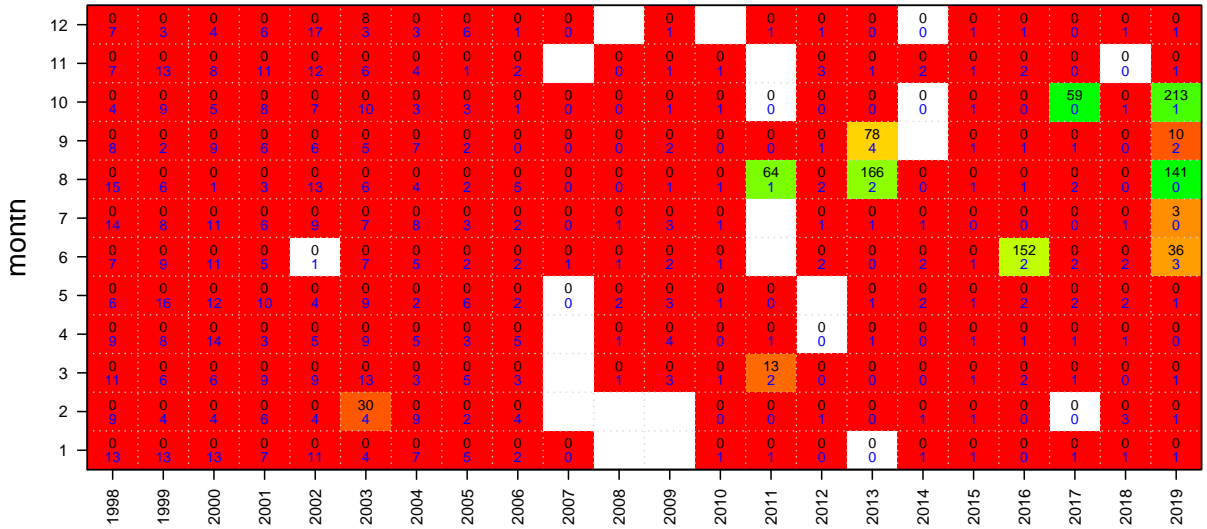
Mon Aug 10 14:57:57 2020



Deepwater Shark East

Onboard length data

Mon Aug 10 14:57:57 2020



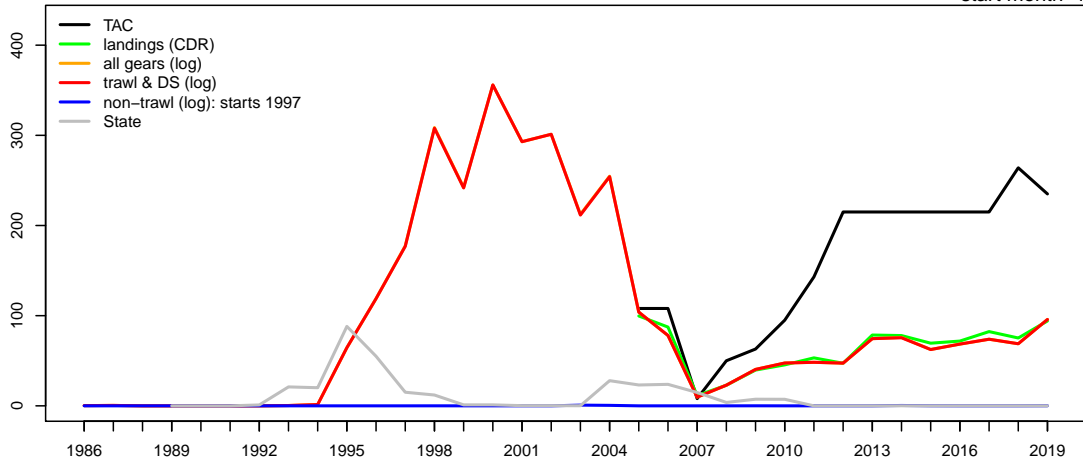
Deepwater Shark West

Mon Aug 10 14:57:58 2020

region SEFWEST unit code SHOW sa code SHOW

37020000 37020002 37020003 37020004 37020005 37020012 37020013 37020015 37020019 37020021 .. etc see methods start month 1

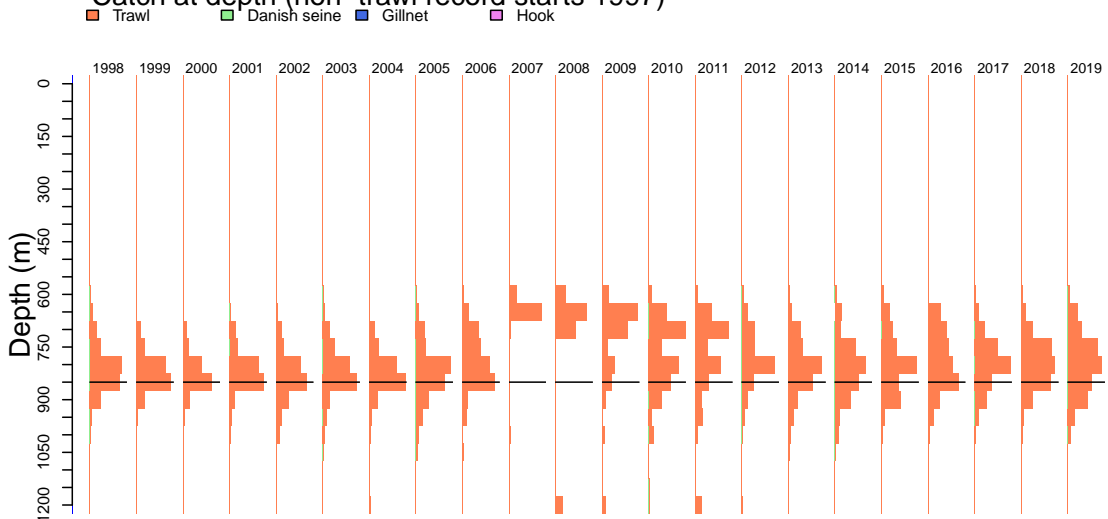
TAC and landings



Geometric mean CPUE & SET FIS abundance



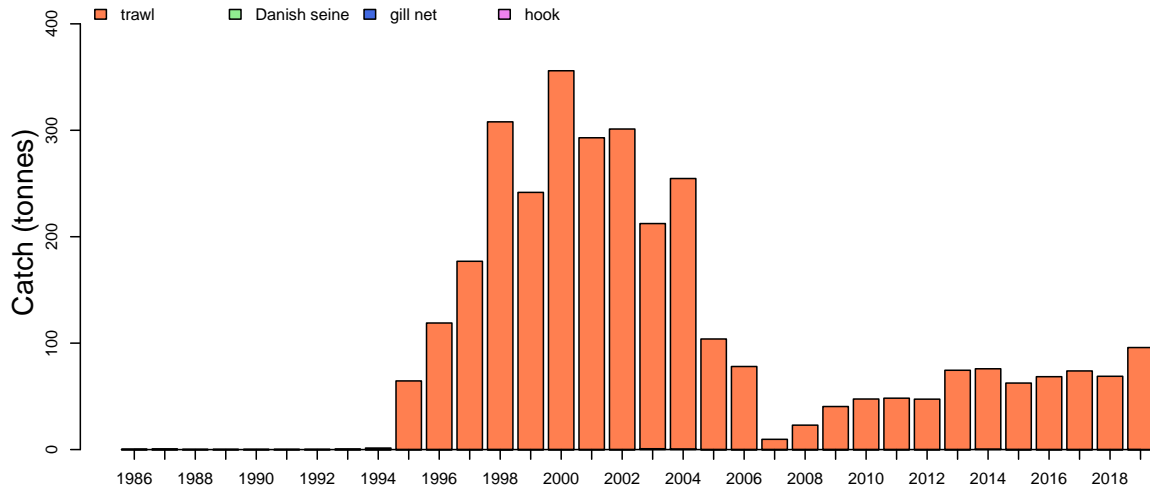
Catch at depth (non-trawl record starts 1997)



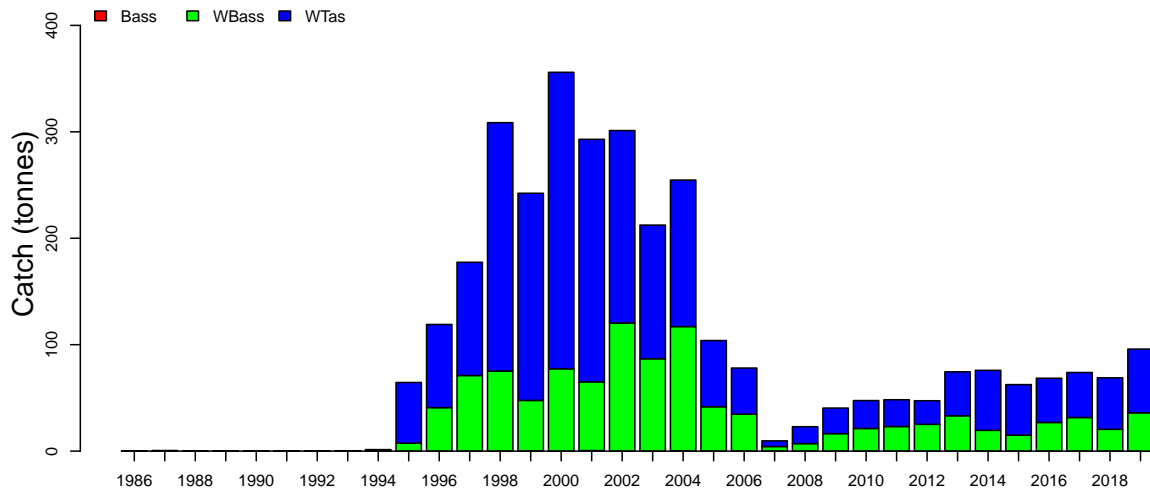
Deepwater Shark West

Mon Aug 10 14:57:58 2020

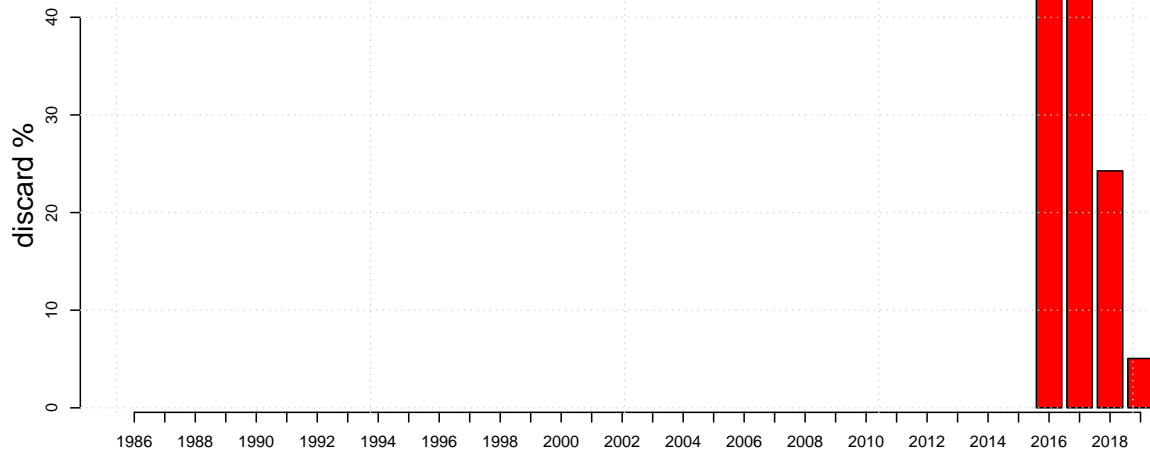
Catch by gear (non-trawl record starts 1997)



Catch by zone



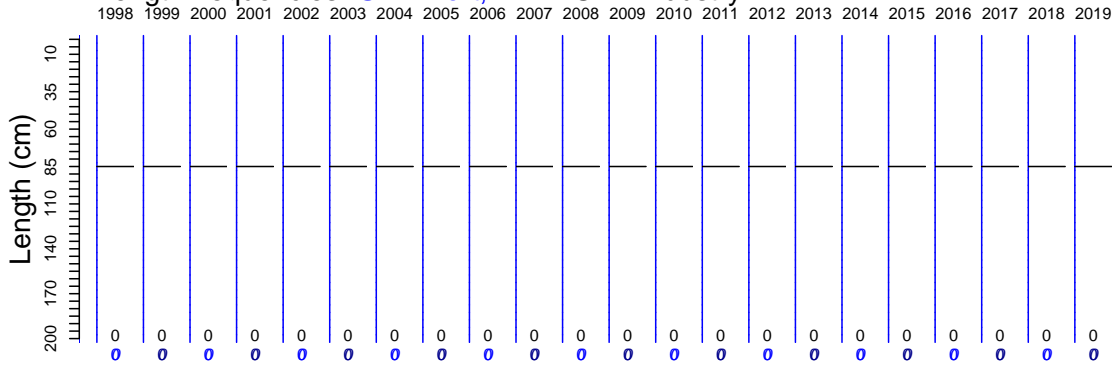
Discards



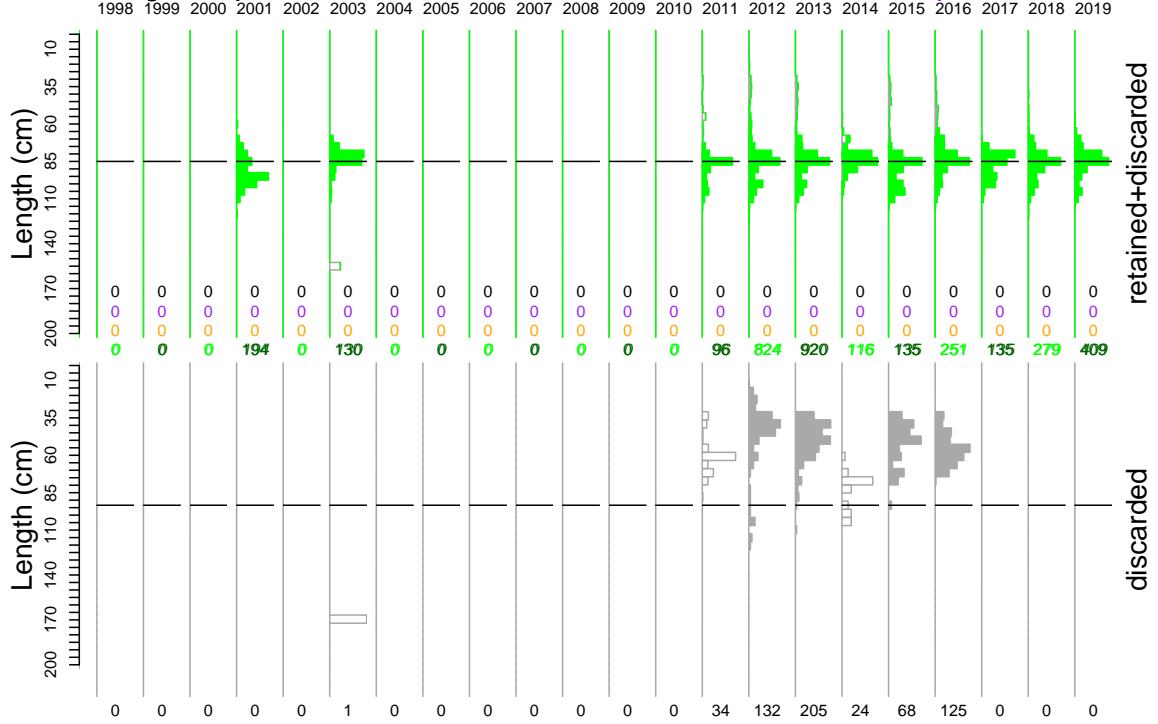
Deepwater Shark West

Mon Aug 10 14:57:58 2020

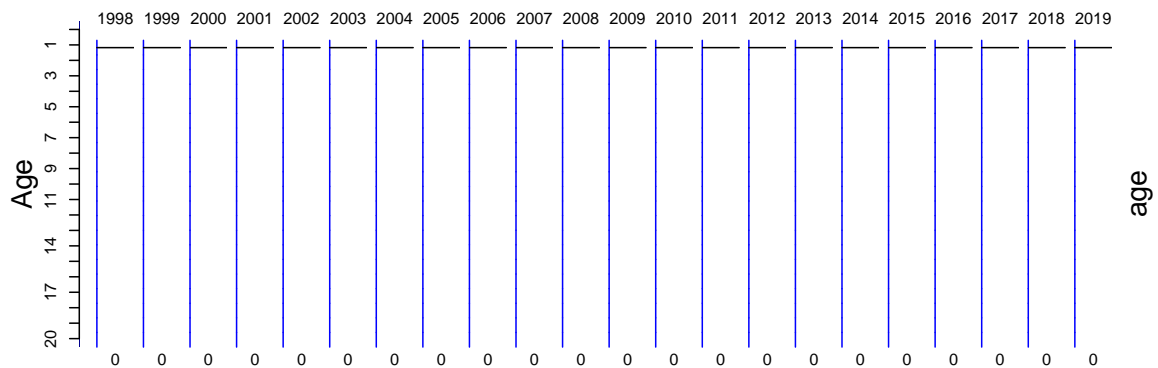
Length frequencies: ISMP Port, GAB Industry



Length frequencies: ISMP Onboard, SET FIS winter, GAB FIS, Industry

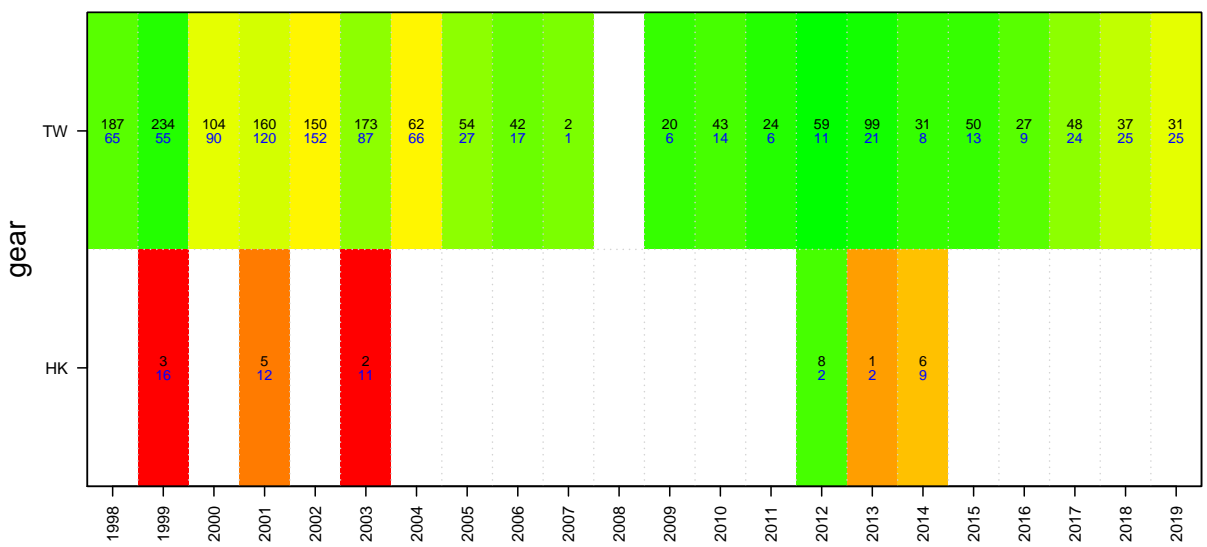
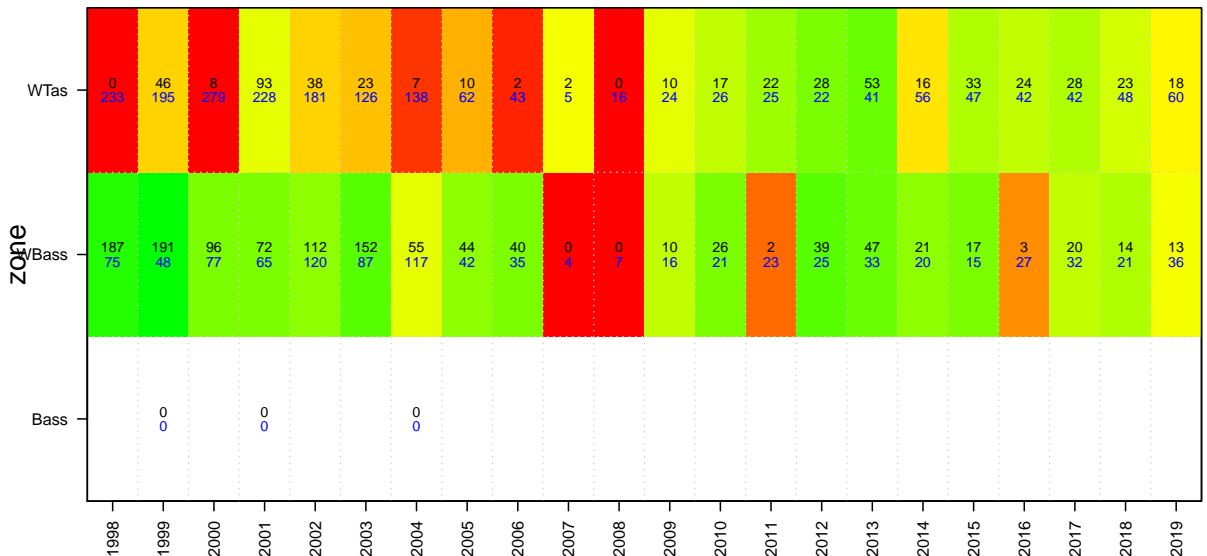
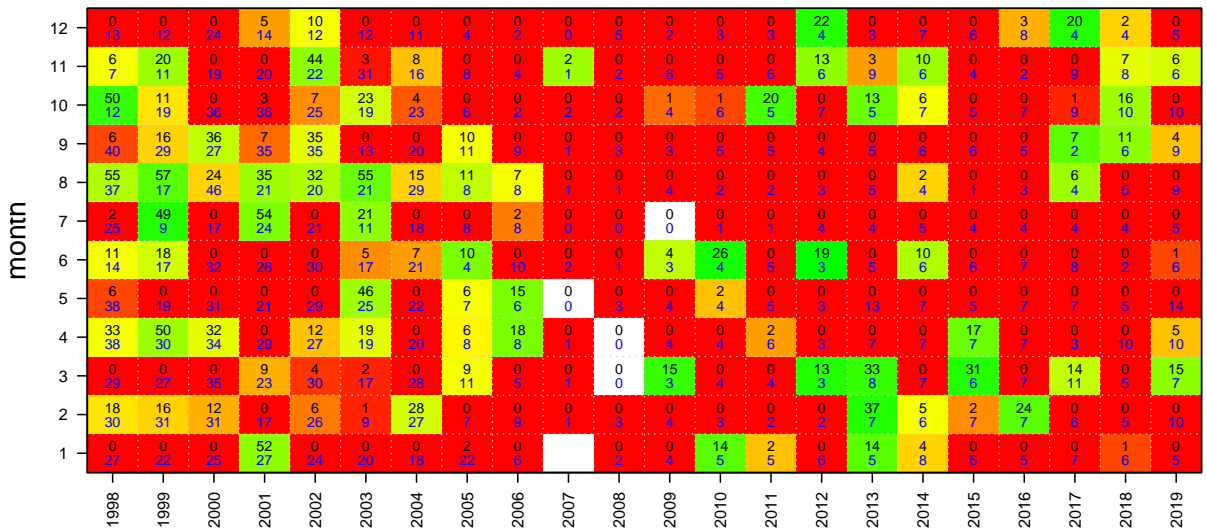


Age frequency



Deepwater Shark West Onboard discard weight data

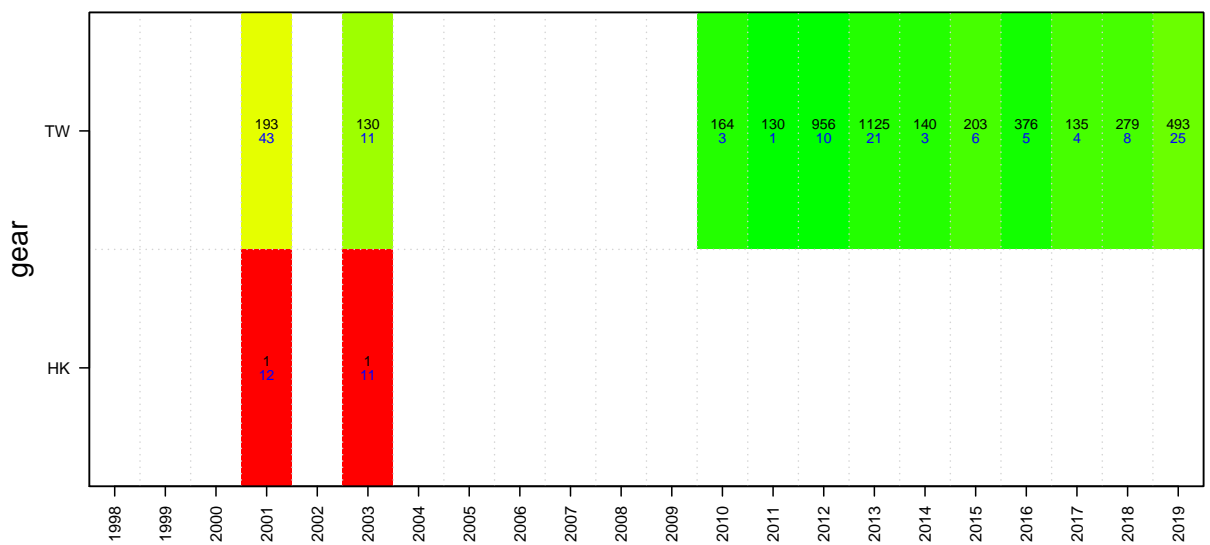
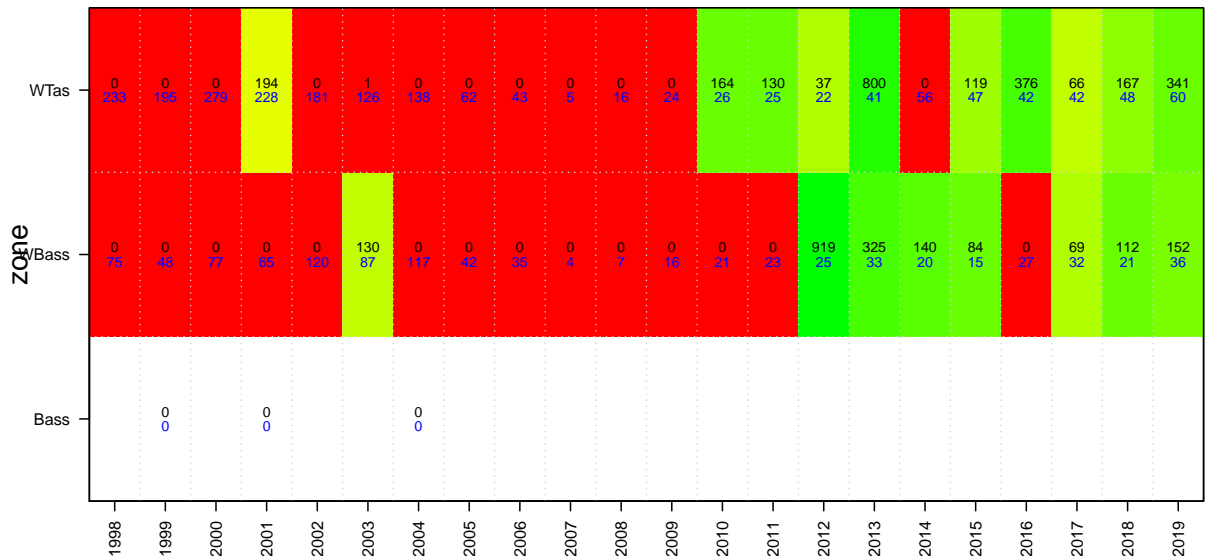
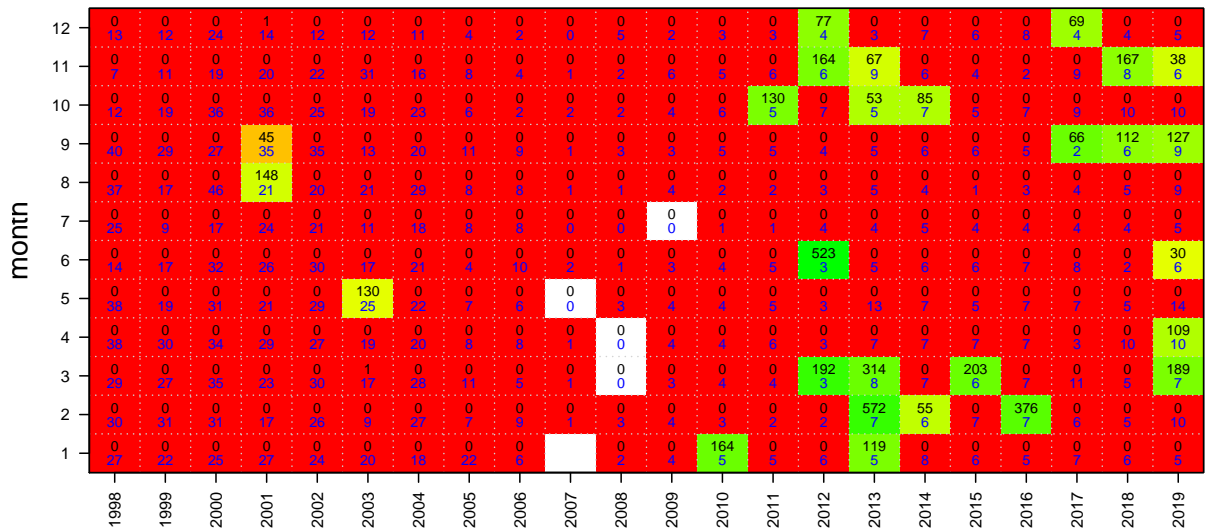
Mon Aug 10 14:57:58 2020



Deepwater Shark West

Onboard length data

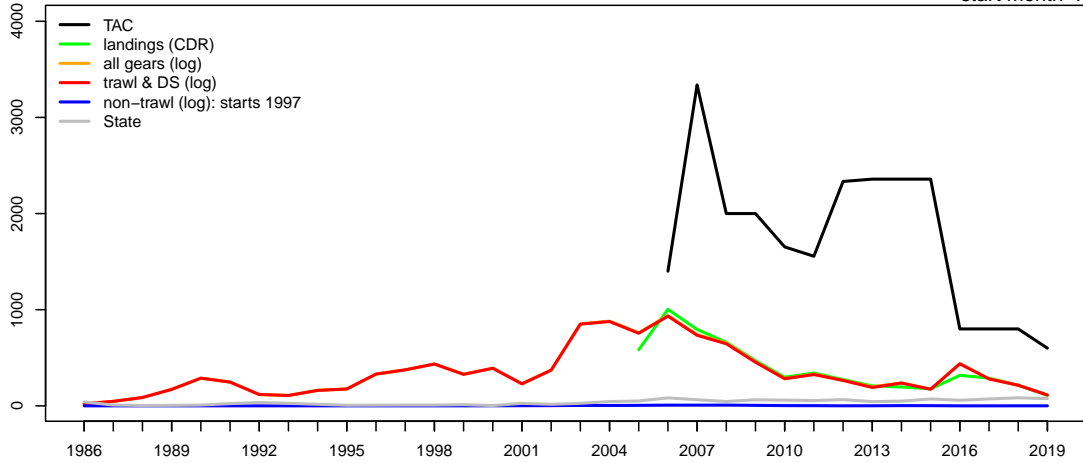
Mon Aug 10 14:57:58 2020



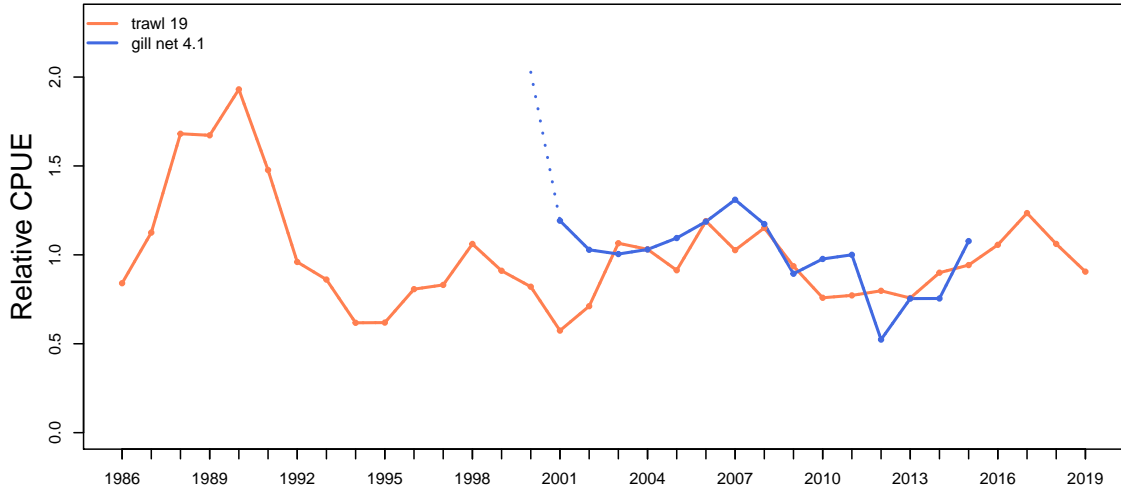
Bight Redfish

TAC and landings

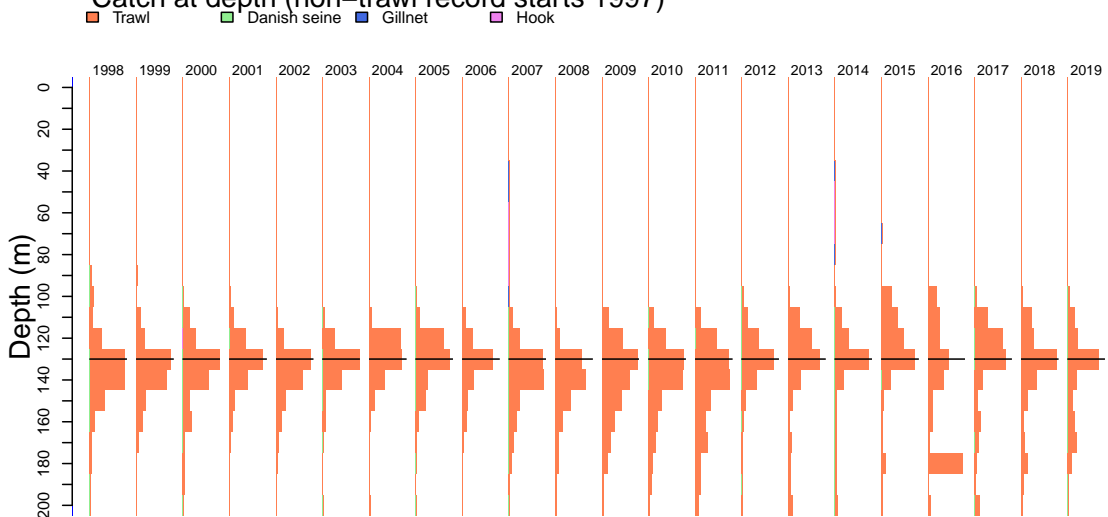
Mon Aug 10 14:57:59 2020
 region GAB unit code REB sa code REB
 37258004
 start month 7



Geometric mean CPUE & SET FIS abundance



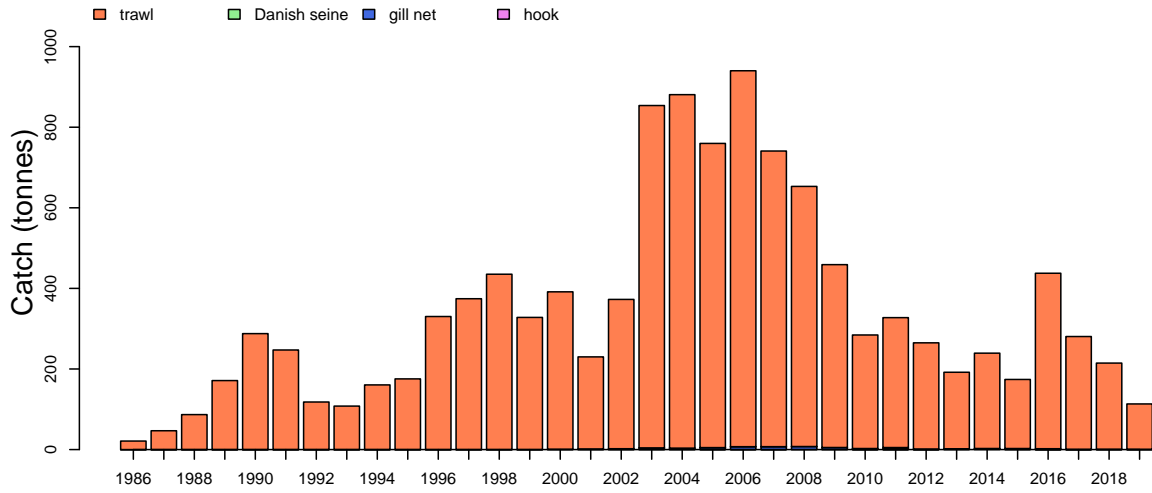
Catch at depth (non-trawl record starts 1997)



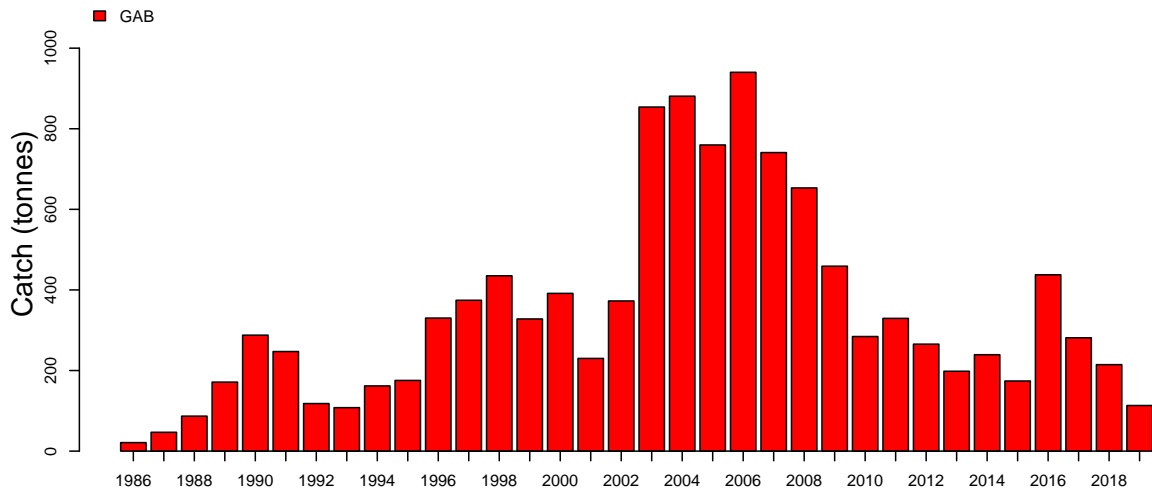
Financial year 2019 is incomplete

Bight Redfish

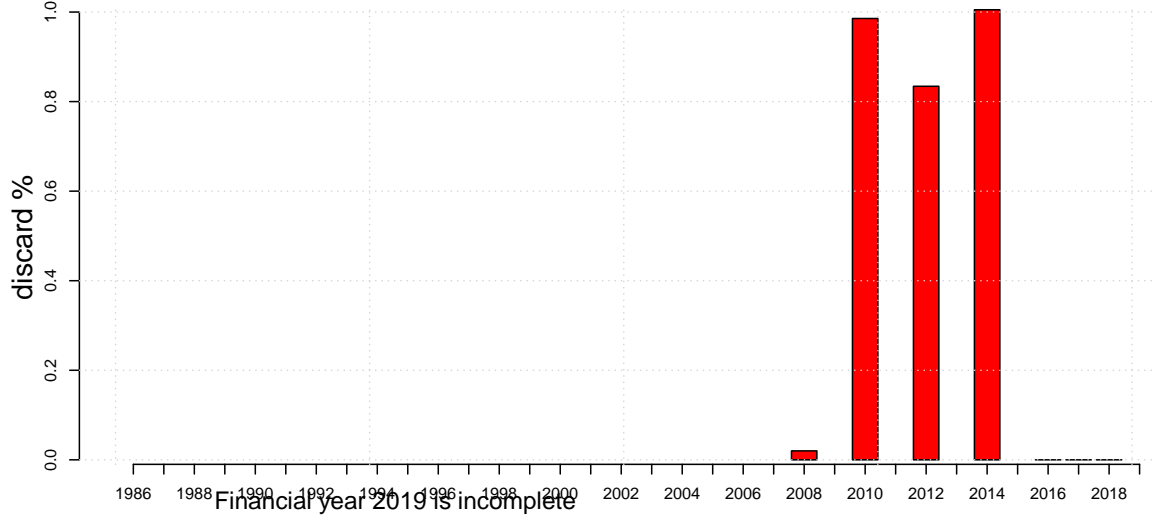
Catch by gear (non-trawl record starts 1997)



Catch by zone



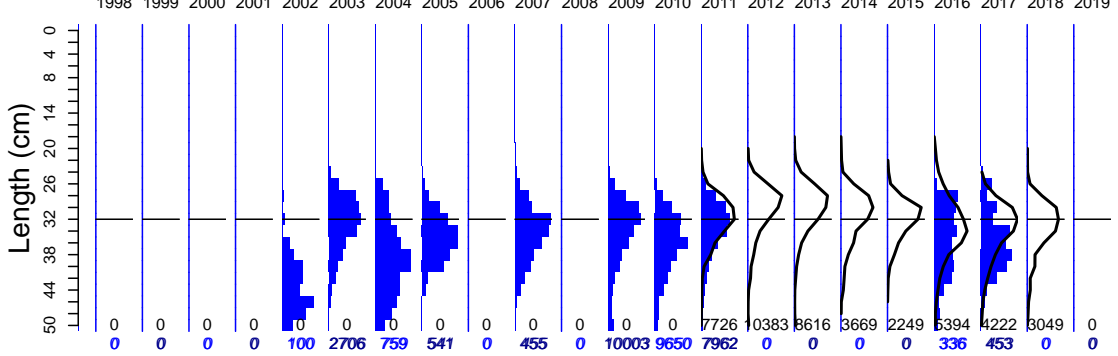
Discards



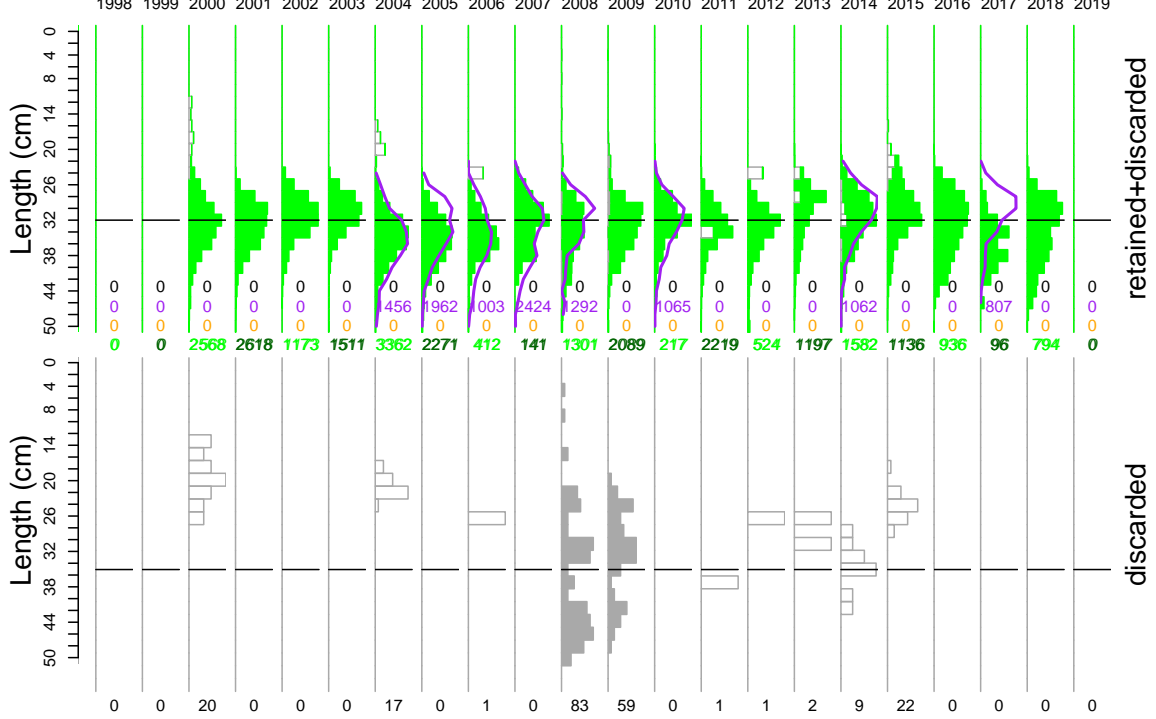
Bight Redfish

Mon Aug 10 14:58:02 2020

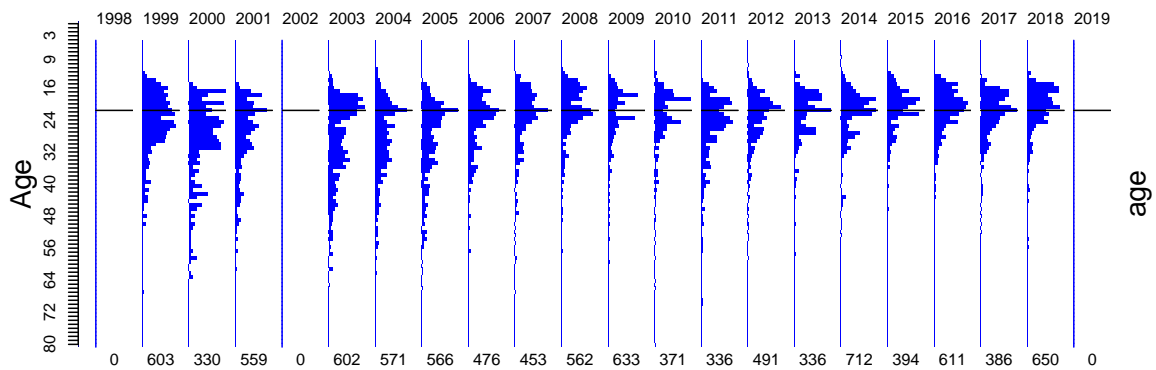
Length frequencies: ISMP Port, GAB Industry



Length frequencies: ISMP Onboard, SET FIS winter, GAB FIS, Industry



Age frequency

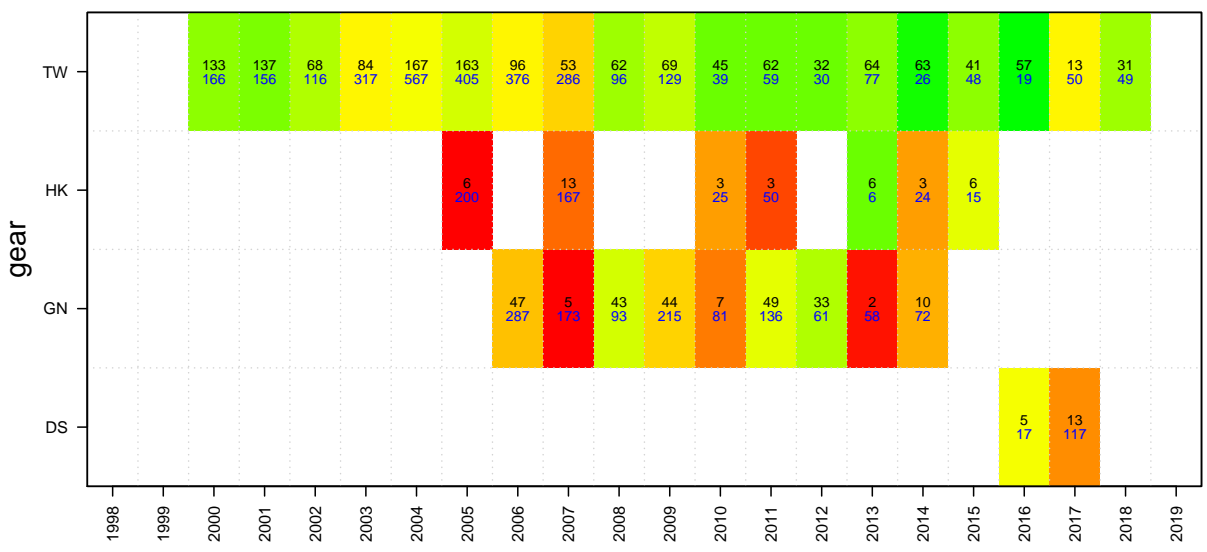
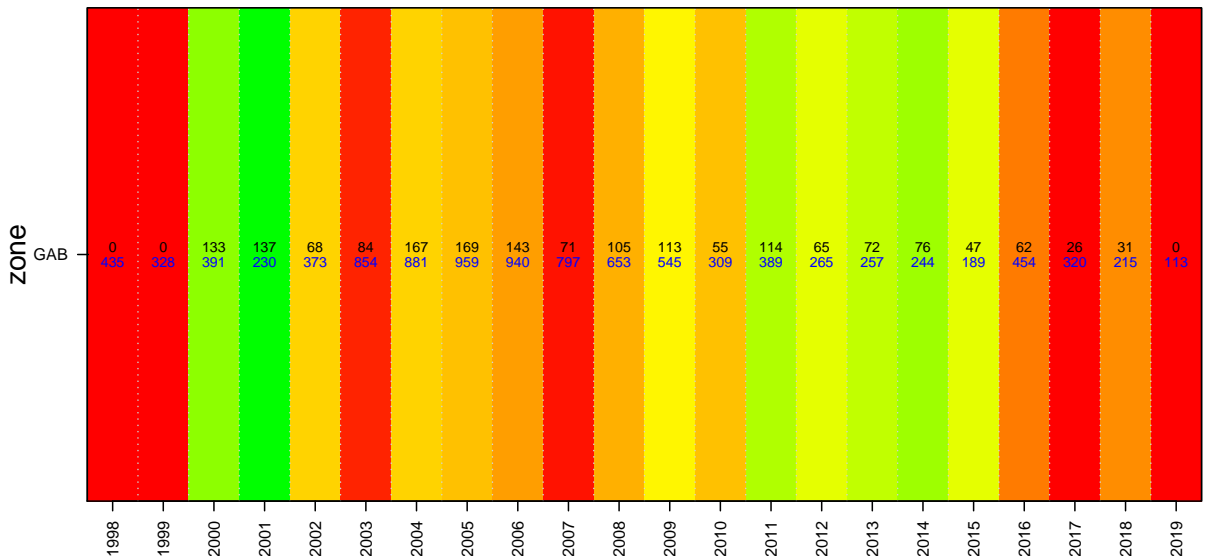
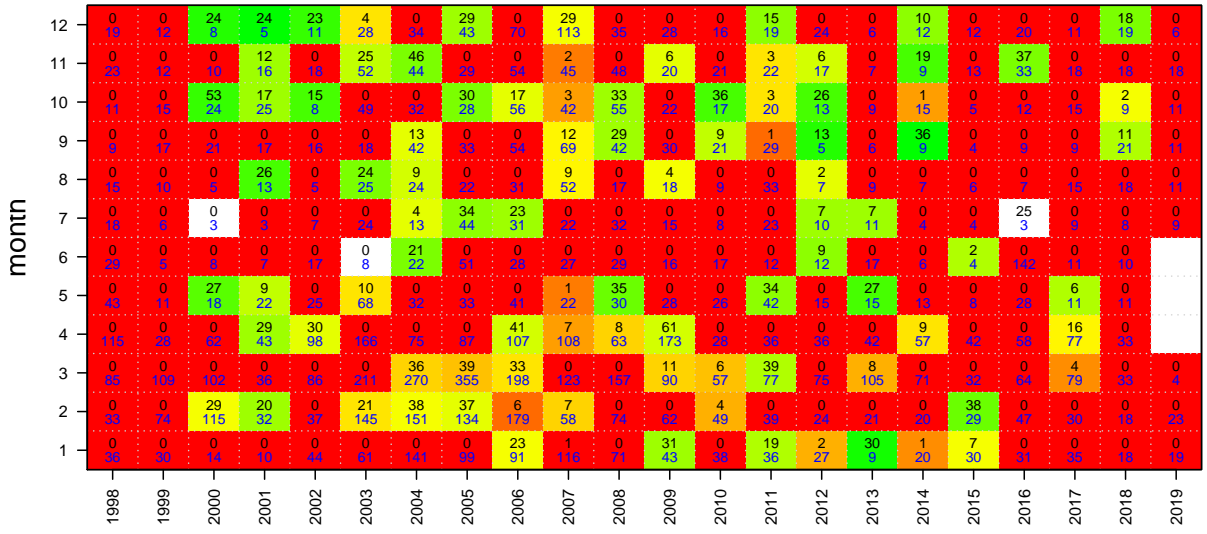


Financial year 2019 is incomplete

Bight Redfish

Onboard discard weight data

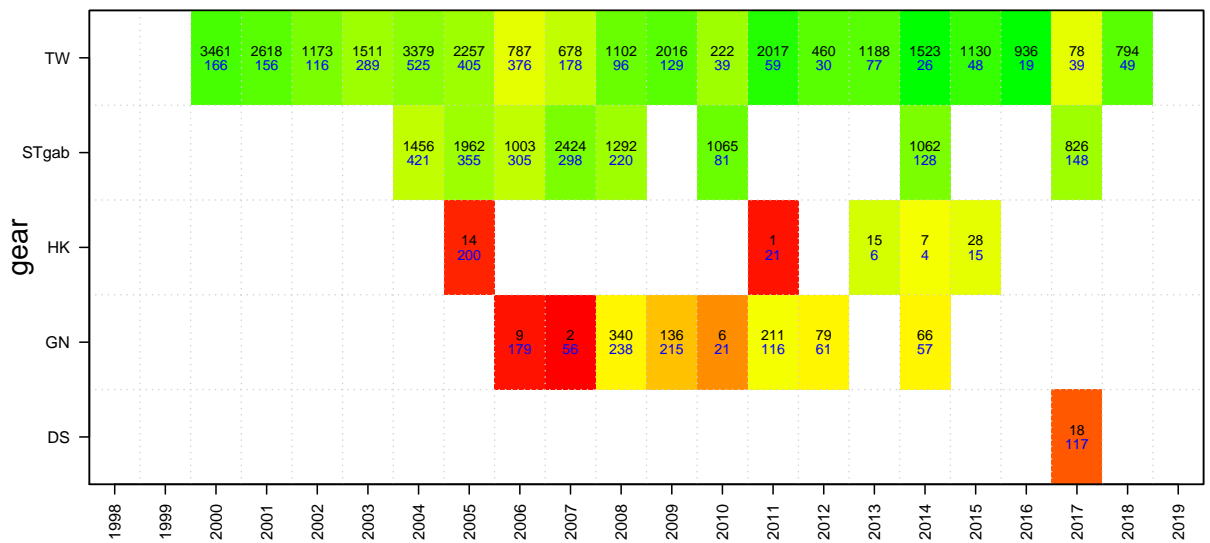
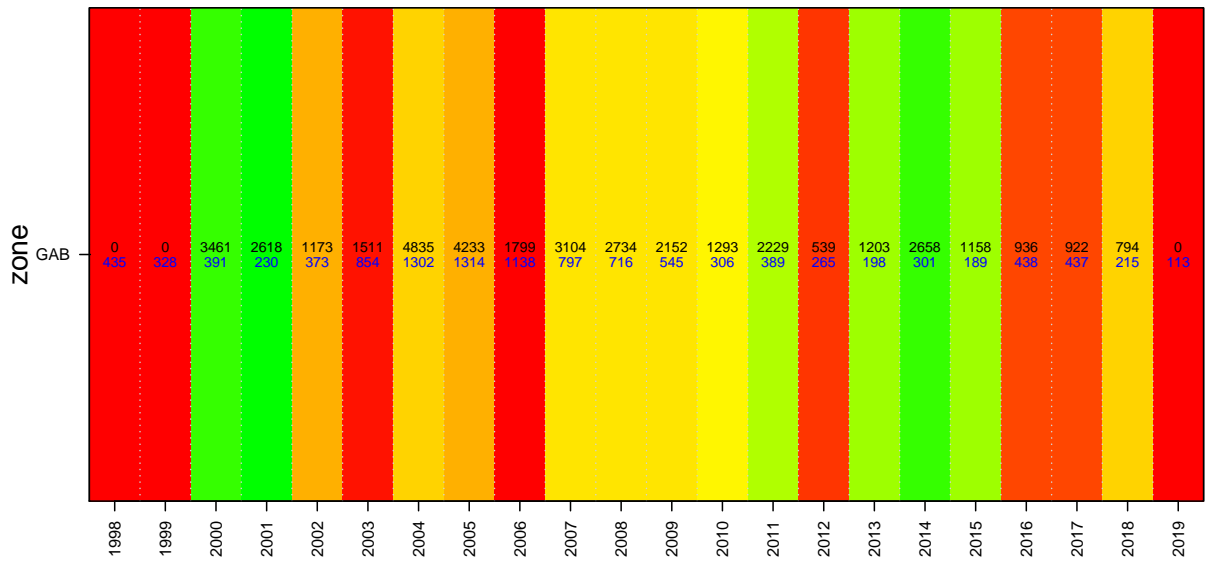
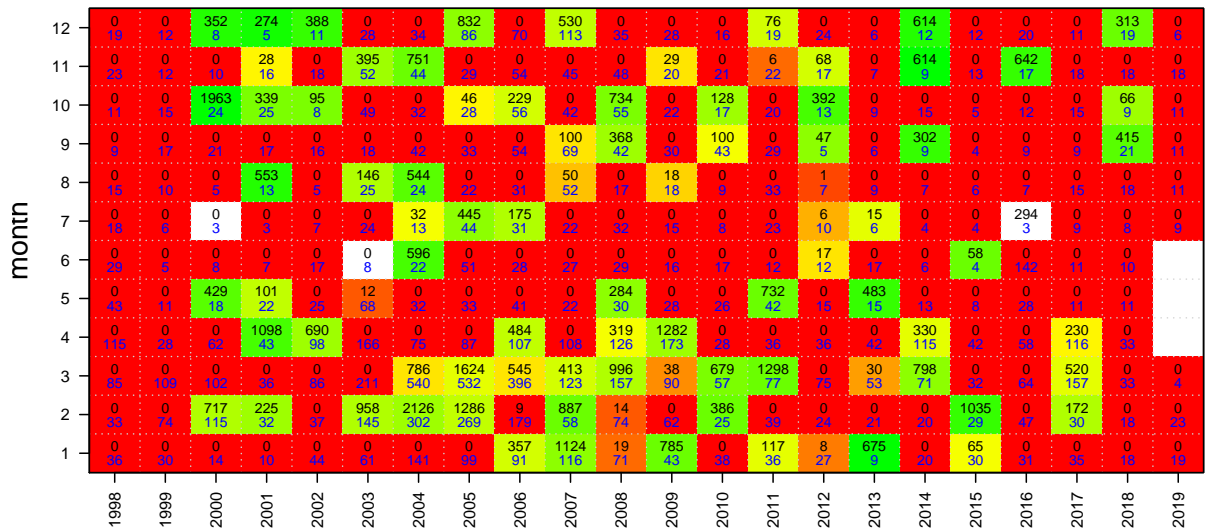
Mon Aug 10 14:58:02 2020



Bight Redfish

Onboard length data

Mon Aug 10 14:58:02 2020



Deepwater Flathead

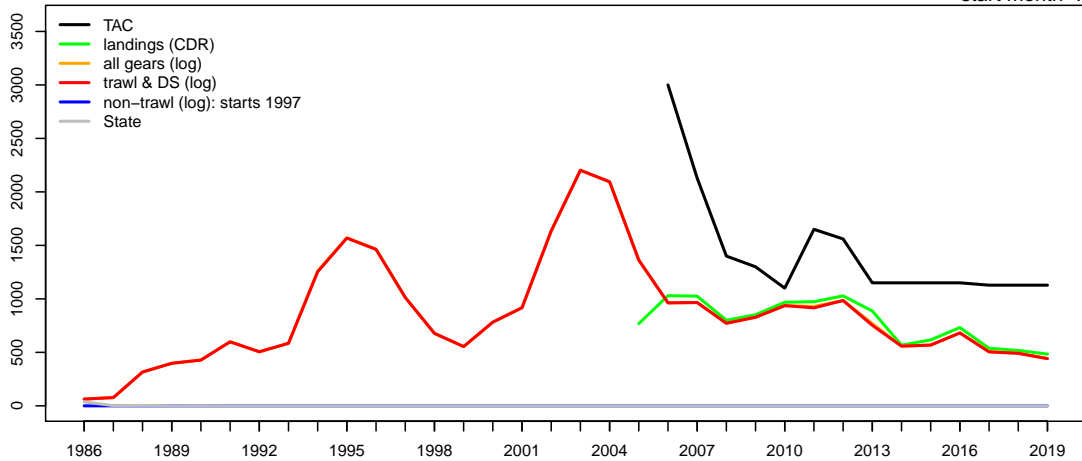
Mon Aug 10 14:58:04 2020

region GAB unit code FLD sa code FLD

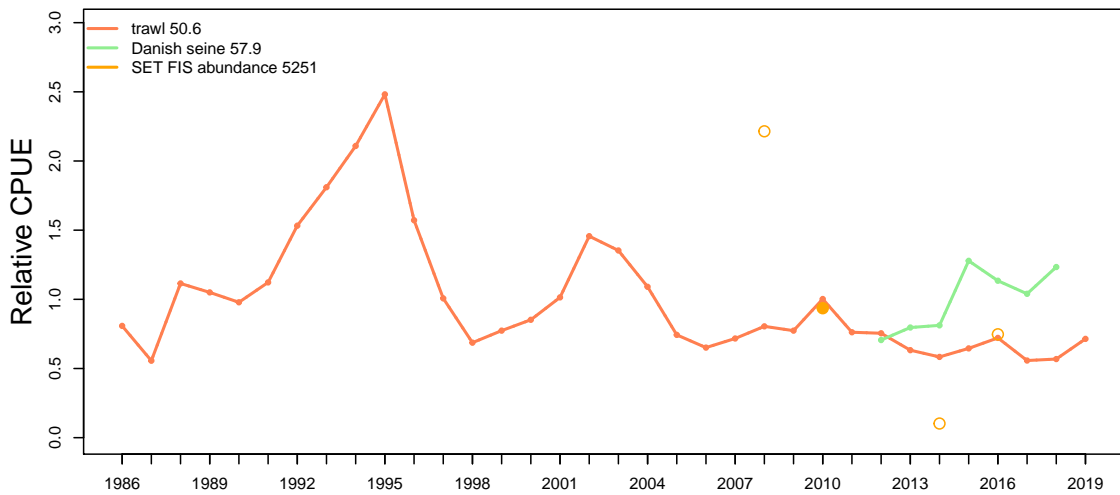
37296002

start month 7

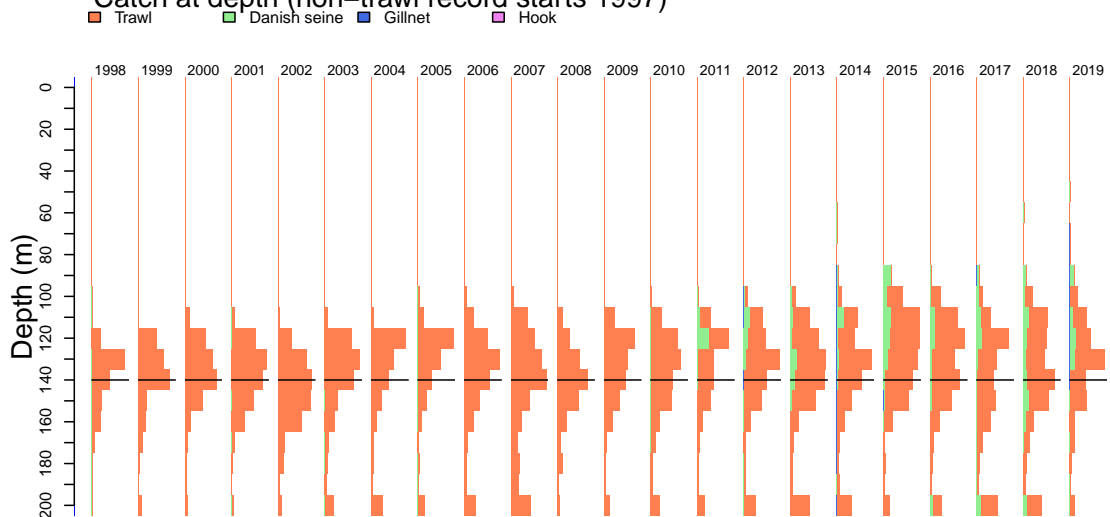
TAC and landings



Geometric mean CPUE & SET FIS abundance



Catch at depth (non-trawl record starts 1997)

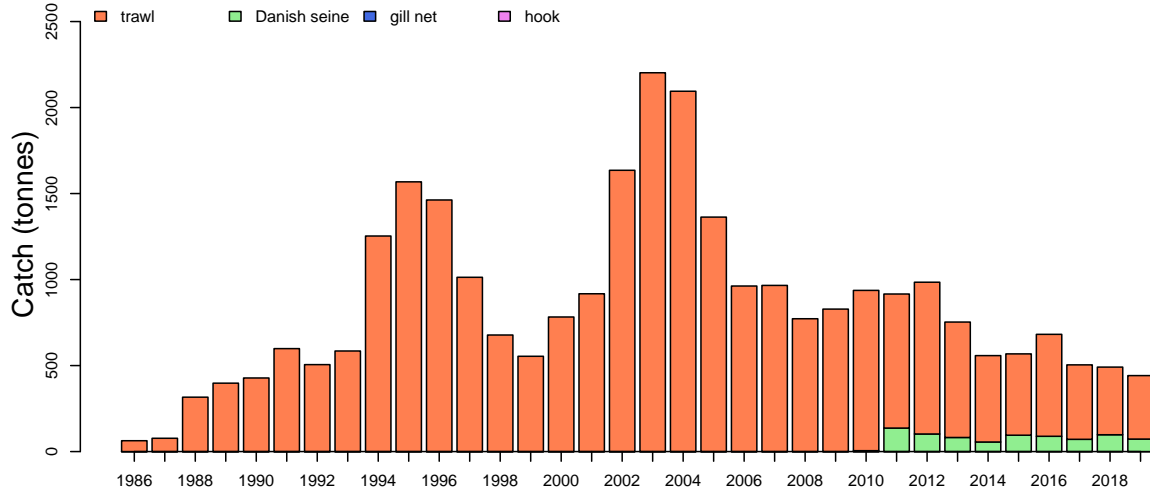


Financial year 2019 is incomplete

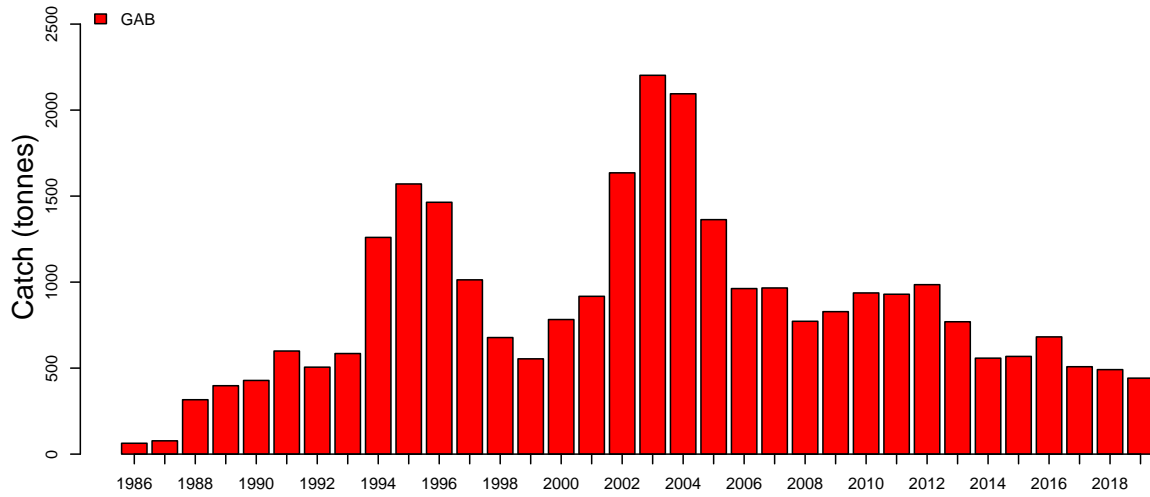
Deepwater Flathead

Mon Aug 10 14:58:07 2020

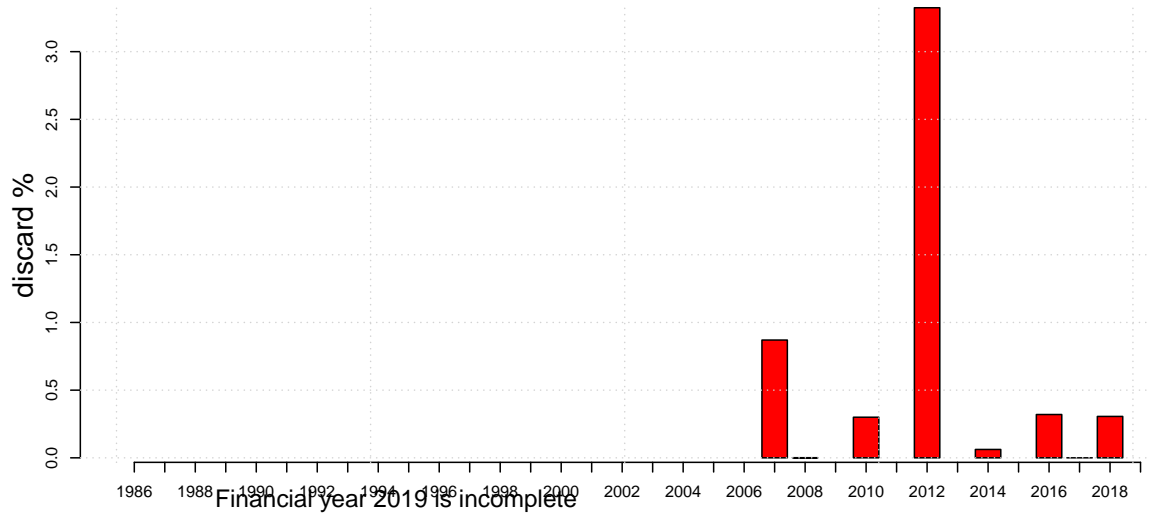
Catch by gear (non-trawl record starts 1997)



Catch by zone



Discards

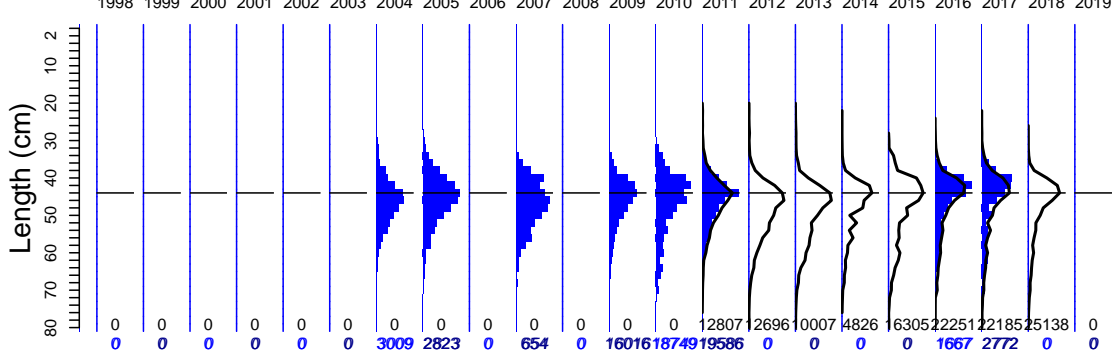


Financial year 2019 is incomplete

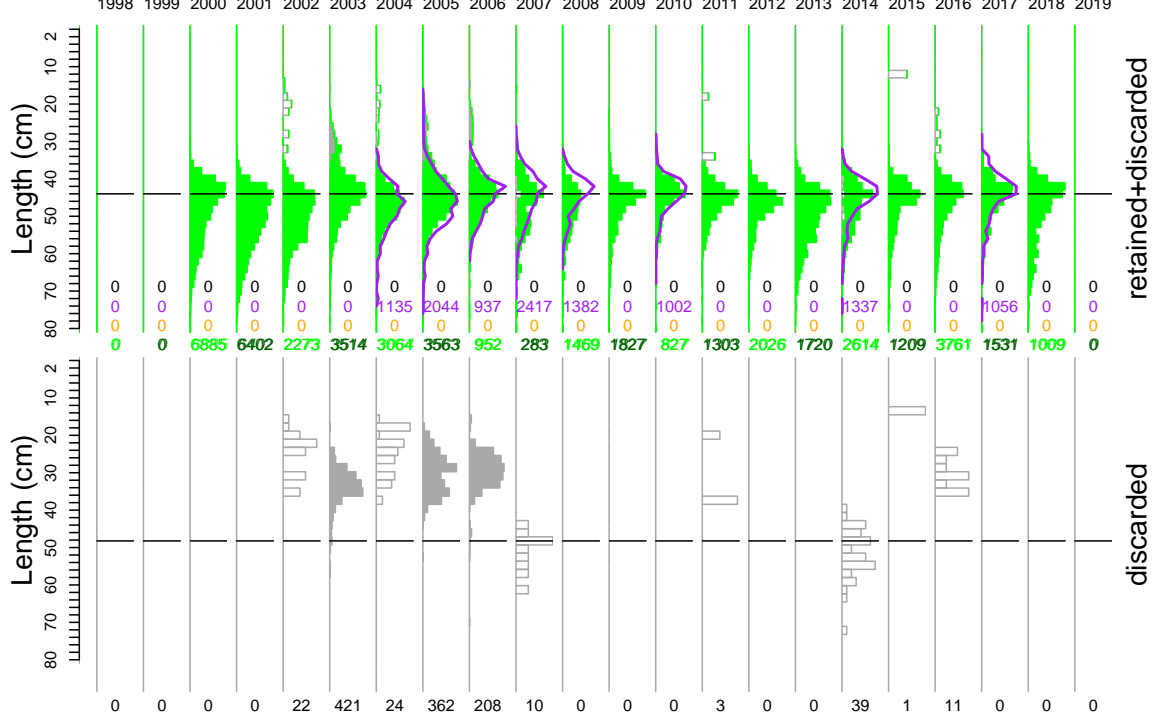
Deepwater Flathead

Mon Aug 10 14:58:08 2020

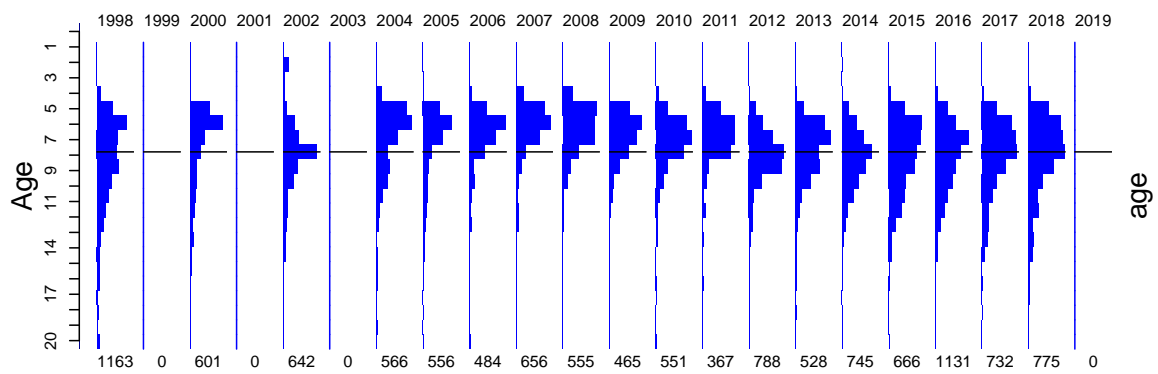
Length frequencies: ISMP Port, GAB Industry



Length frequencies: ISMP Onboard, SET FIS winter, GAB FIS, Industry



Age frequency



Financial year 2019 is incomplete

Deepwater Flathead

Port length data

Mon Aug 10 14:58:09 2020

month	1998	1999	2000	2001	2002	2003	2004	2005	2006	2007	2008	2009	2010	2011	2012	2013	2014	2015	2016	2017	2018	2019
12	0	512	1046	0	0	394	429	198	0	0	0	863	2496	3034	38	698	381	2892	3517	3397	1255	0
11	0	608	0	0	0	609	523	262	0	0	0	2298	1637	5843	684	510	585	5577	1813	3603	1380	0
10	0	0	0	0	0	398	420	533	0	0	0	2430	1323	3052	895	338	403	848	2162	3905	583	0
9	0	0	0	0	0	106	301	593	0	0	0	2287	1445	5420	376	1154	573	111	2371	4378	273	0
8	0	254	0	0	0	300	97	211	0	0	0	87	988	6839	1446	1207	1041	0	0	3461	512	0
7	0	0	0	0	0	502	201	187	0	0	0	0	1760	4046	1468	0	596	0	0	0	0	0
6	800	0	0	0	107	596	356	0	0	0	0	2187	1551	693	1215	357	0	0	3405	1779	2640	0
5	713	0	0	0	98	404	314	116	0	59	0	2438	2211	786	1788	1120	0	64	2389	2701	5405	0
4	87	0	0	0	292	515	0	0	180	0	0	1123	1922	285	1575	1474	332	448	2794	939	3474	0
3	0	0	0	0	398	225	225	205	0	30	0	831	673	1663	1091	1410	304	677	1596	2563	4428	0
2	0	0	0	0	0	552	329	0	191	0	0	1043	164	1709	1031	711	611	1195	1516	713	2954	0
1	0	3994	1800	0	145	206	531	189	194	0	0	569	2579	1752	1089	1028	0	4493	2547	760	2234	0

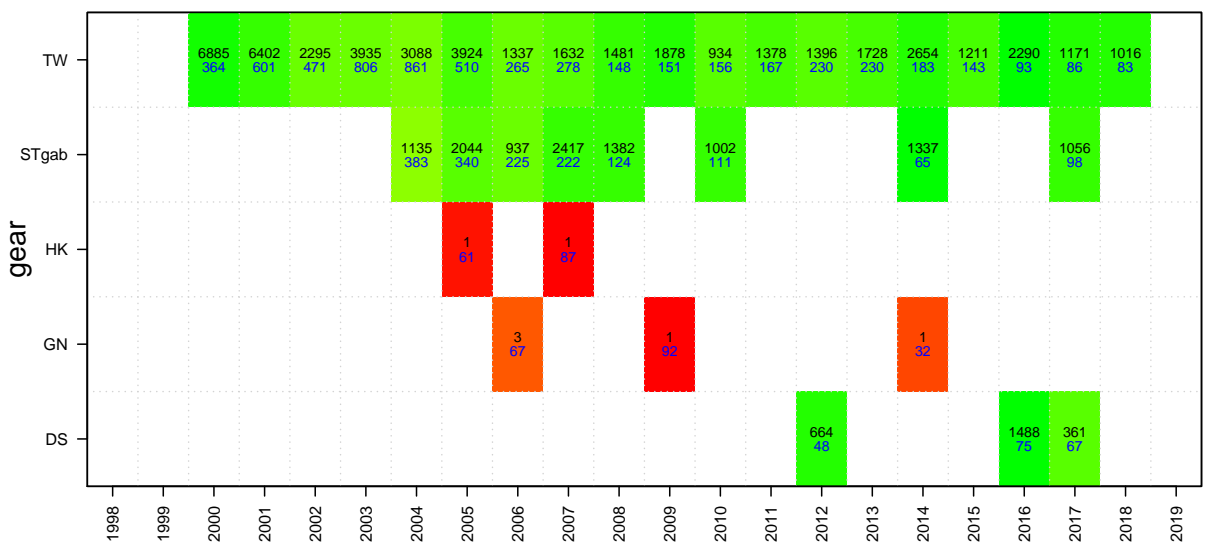
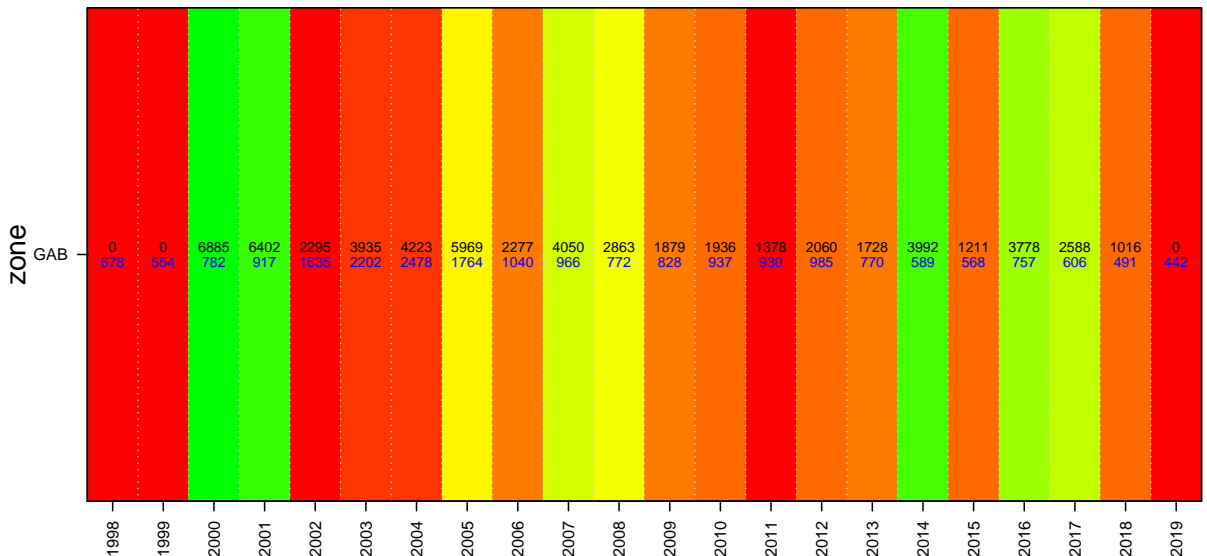
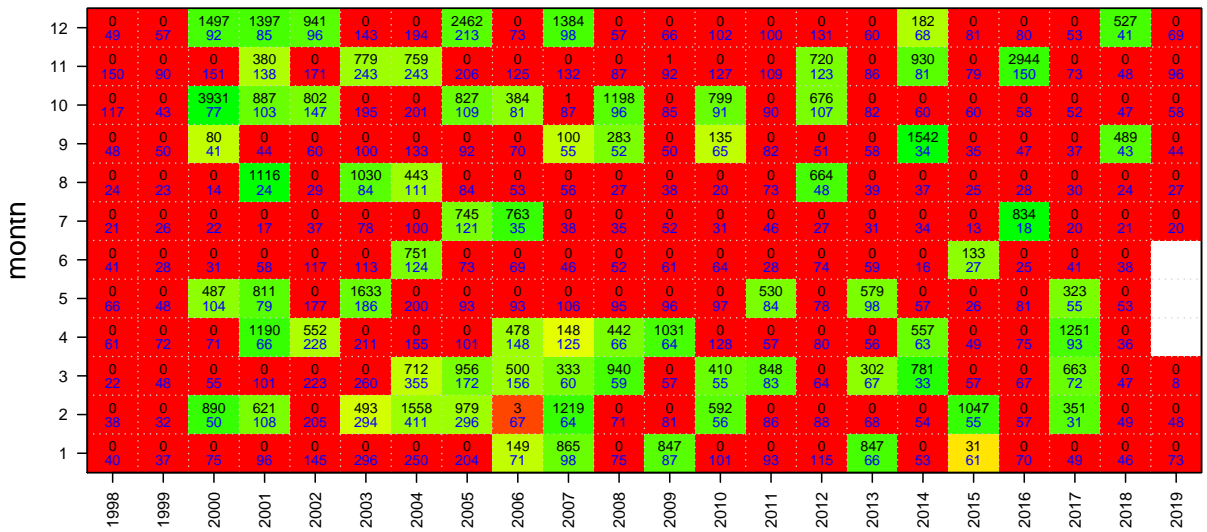
zone	1998	1999	2000	2001	2002	2003	2004	2005	2006	2007	2008	2009	2010	2011	2012	2013	2014	2015	2016	2017	2018	2019
GAB	1600 678	5368 554	2846 782	0 0	205 1835	4205 2202	4464 2095	2823 1363	0 0	654 1253	0 772	16156 828	18749 937	35122 1385	12696 985	10007 770	4826 558	16305 568	24110 782	28199 807	25138 491	0 442

gear	1998	1999	2000	2001	2002	2003	2004	2005	2006	2007	2008	2009	2010	2011	2012	2013	2014	2015	2016	2017	2018	2019
TW	1600 168	5368 207	2846 167		205 284	4205 1908	4464 2095	2823 1189		364 393		16156 777	18749 937	22315 582					1763 100	2443 120		
Other										290 348										394 178		
IT														12807 793	12696 985	10007 739	4826 432	16305 503	22347 636	25362 488	25138 470	

Deepwater Flathead

Onboard length data

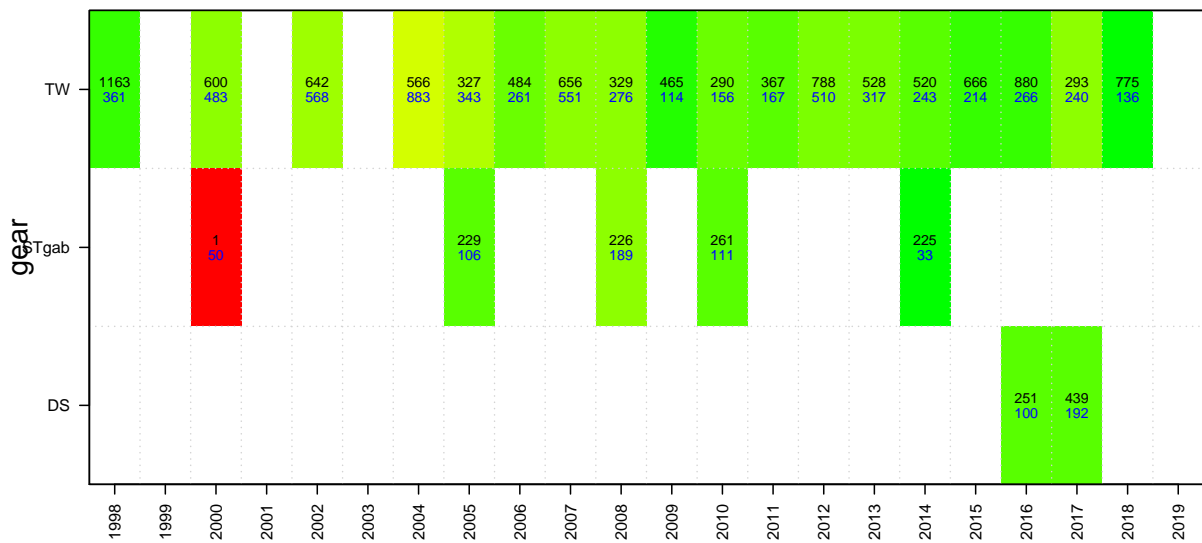
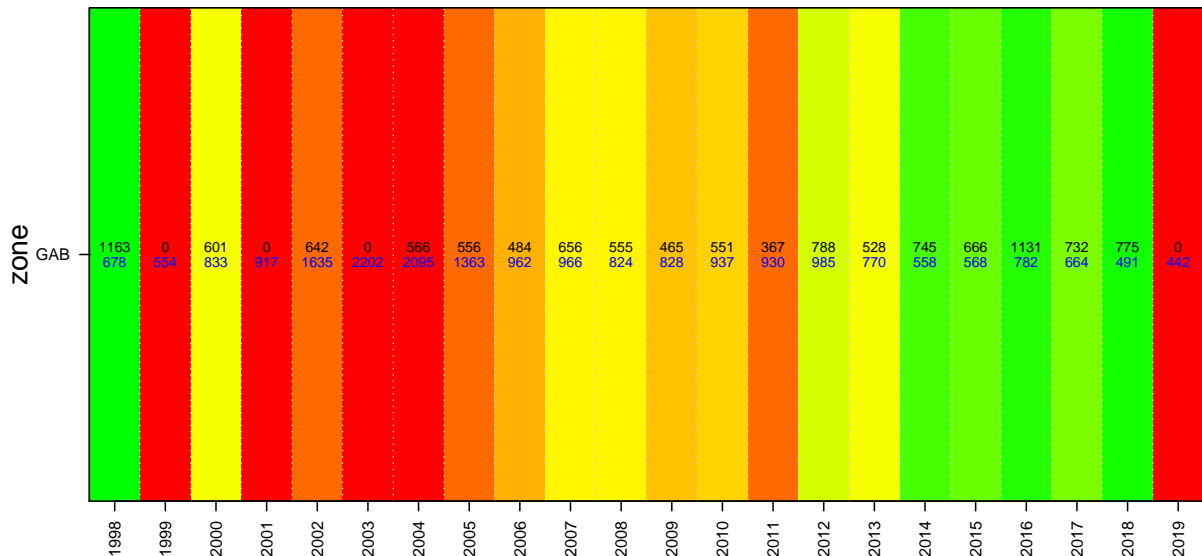
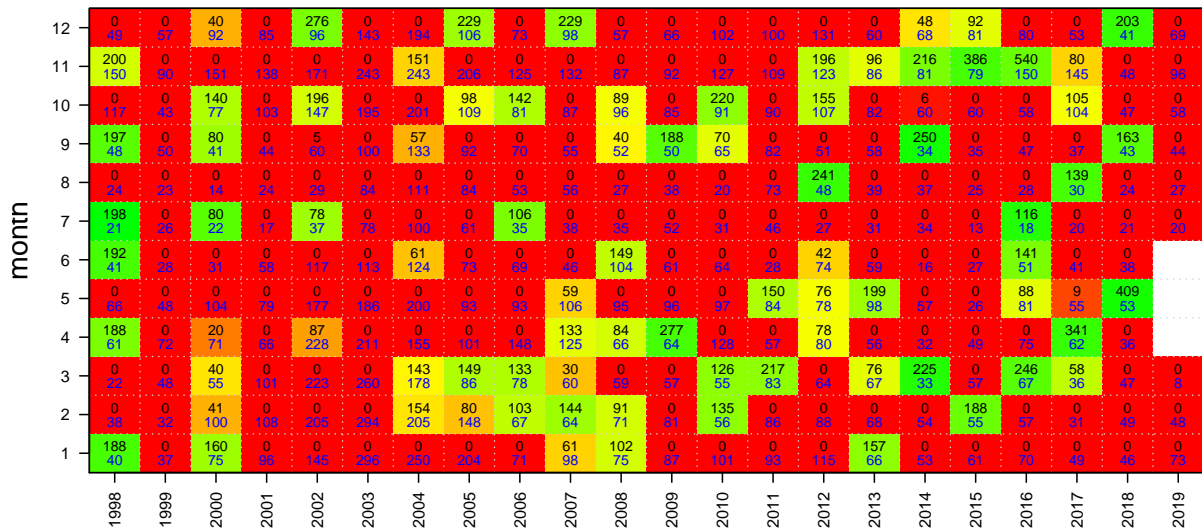
Mon Aug 10 14:58:09 2020



Deepwater Flathead

Age data

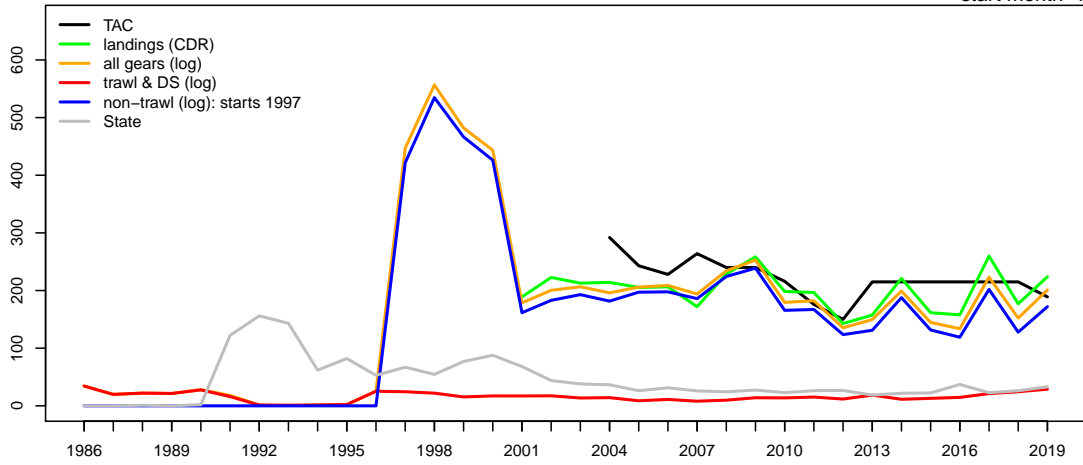
Mon Aug 10 14:58:09 2020



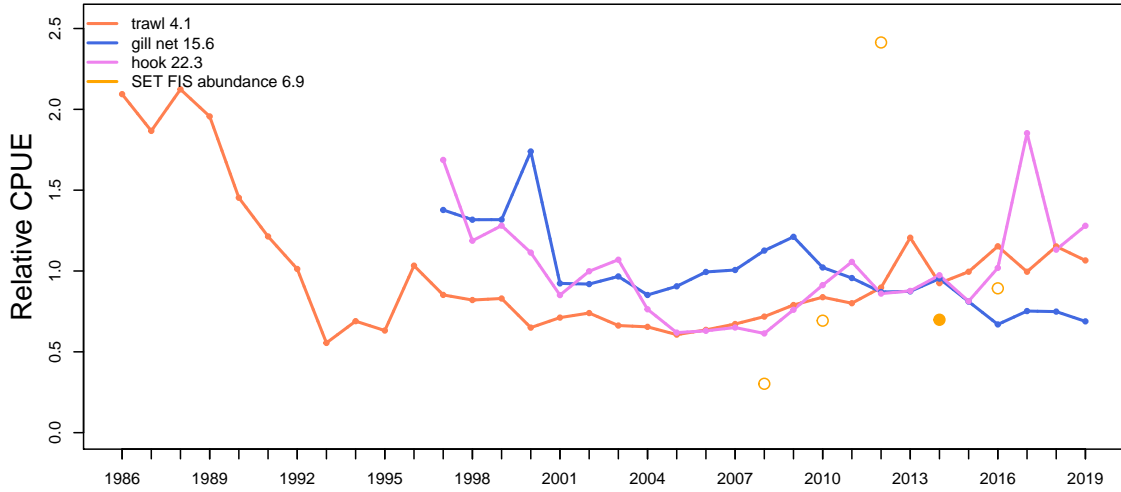
School Shark

TAC and landings

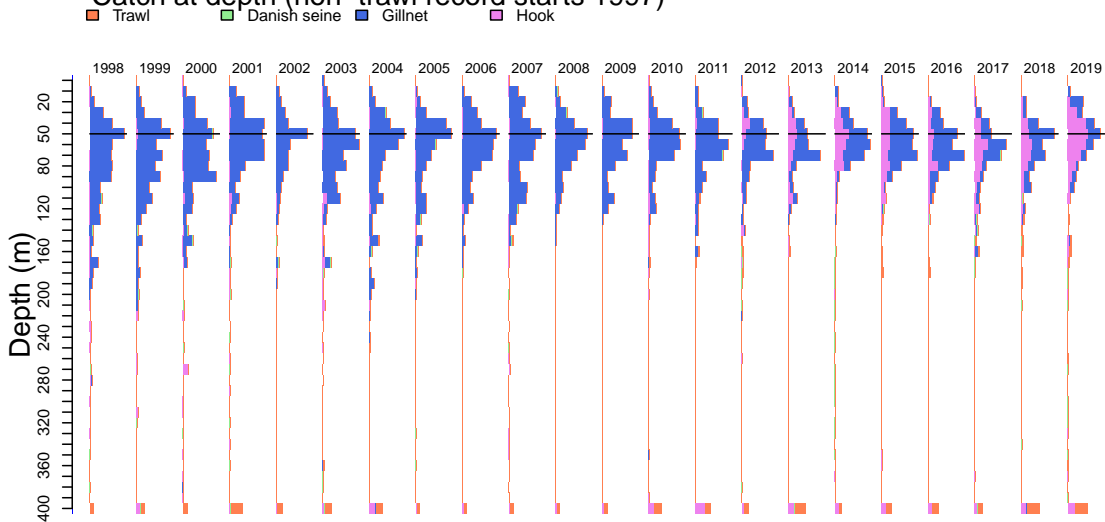
Mon Aug 10 14:58:10 2020
 region ALL unit code SHS sa code SHS
 37017008
 start month 1



Geometric mean CPUE & SET FIS abundance



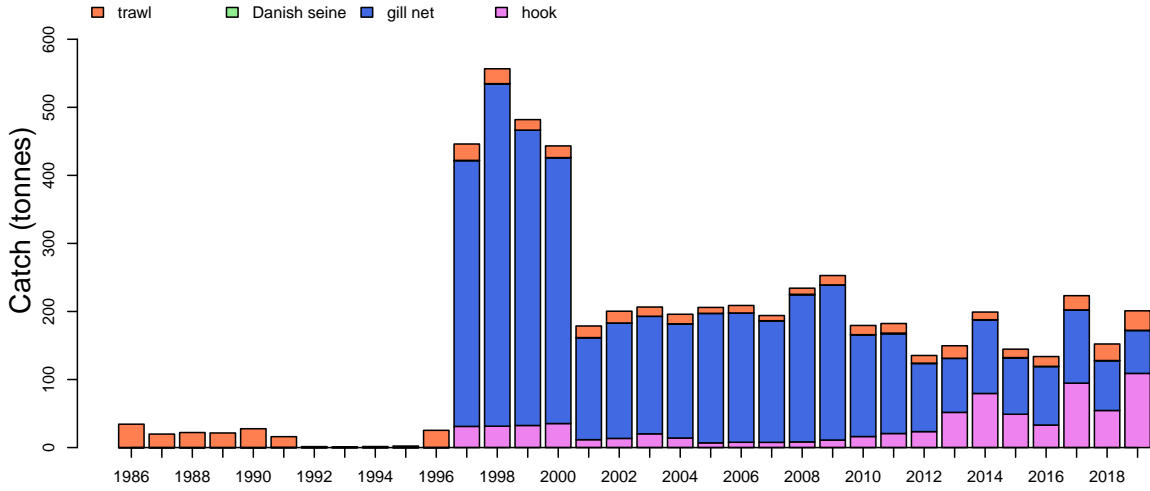
Catch at depth (non-trawl record starts 1997)



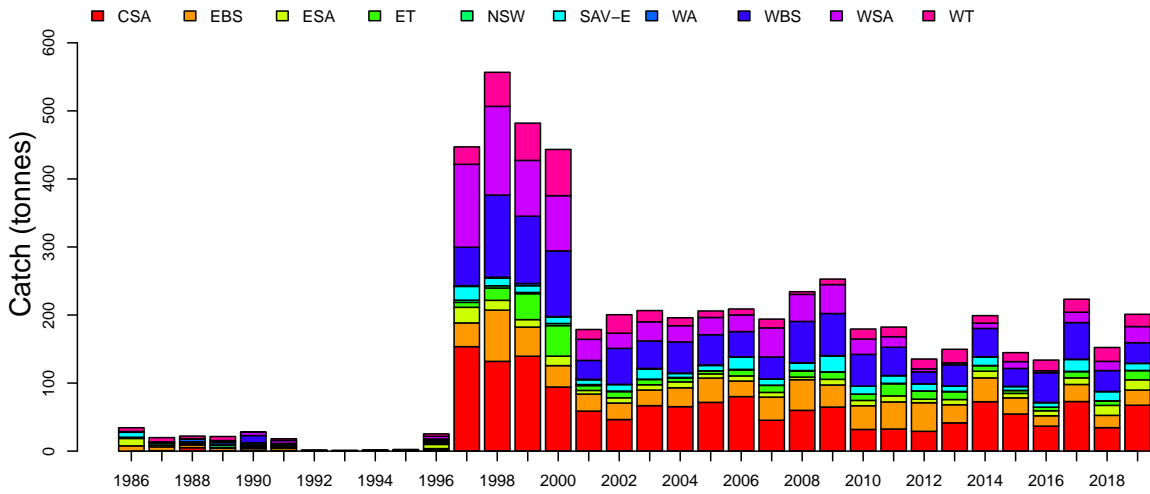
School Shark

Mon Aug 10 14:58:13 2020

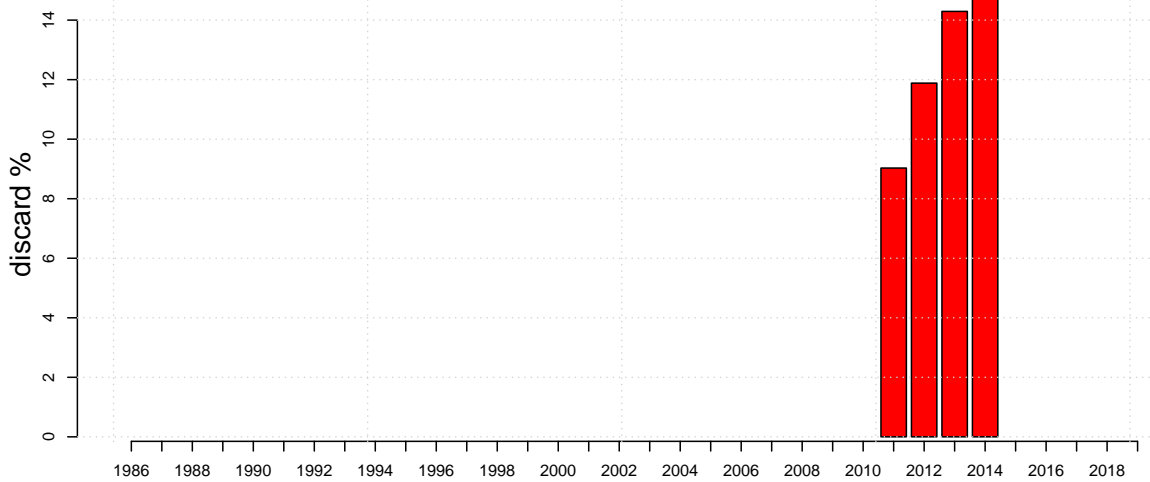
Catch by gear (non-trawl record starts 1997)



Catch by zone



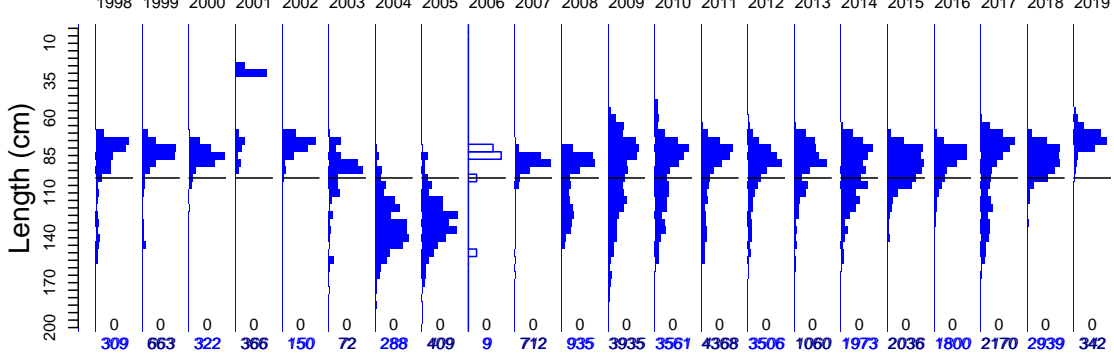
Discards



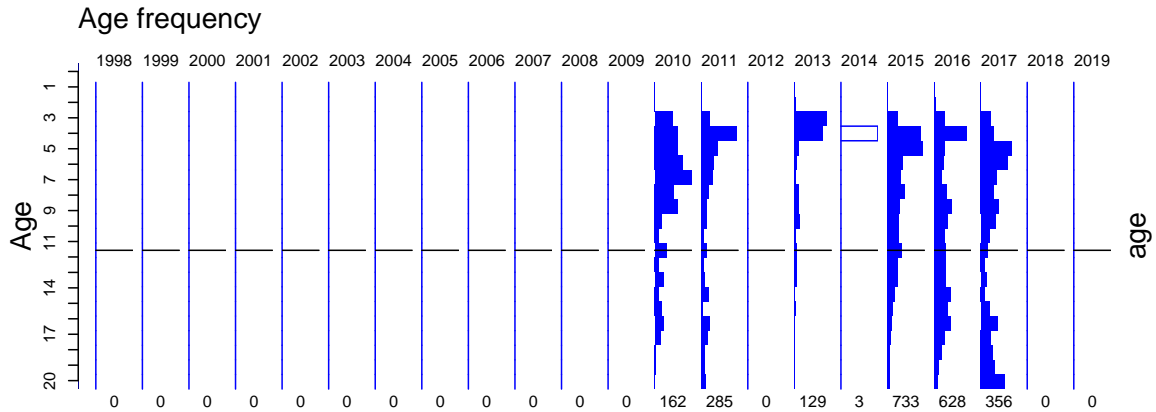
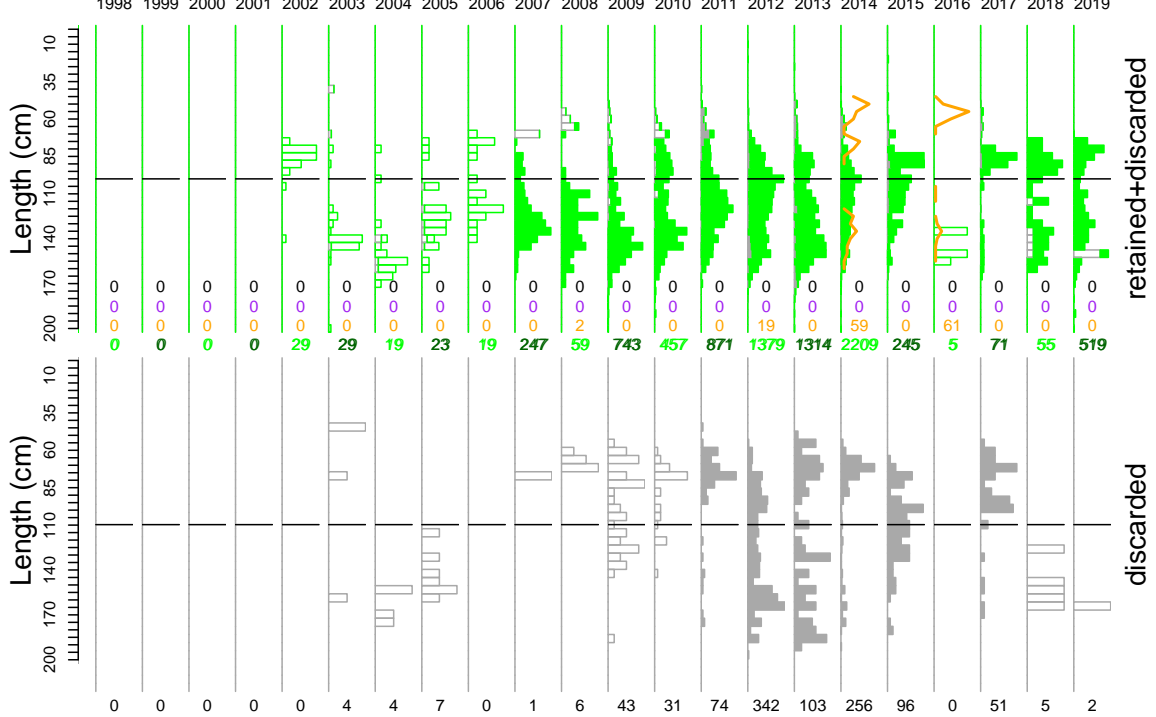
School Shark

Mon Aug 10 14:58:14 2020

Length frequencies: ISMP Port, GAB Industry



Length frequencies: ISMP Onboard, SET FIS winter, GAB FIS, Industry



School Shark

Port length data

Mon Aug 10 14:58:14 2020

month	1998	1999	2000	2001	2002	2003	2004	2005	2006	2007	2008	2009	2010	2011	2012	2013	2014	2015	2016	2017	2018	2019
12	9 38	15 27	0 45	0 16	0 15	0 17	0 8	0 14	0 17	444 21	255 10	182 16	294 16	65 15	48 6	0 15	280 12	182 14	156 5	352 9	0 15	0 18
11	197 63	81 32	9 46	3 22	0 14	0 24	0 19	159 12	0 19	11 34	0 17	473 14	675 24	466 15	427 10	33 16	163 13	21 14	83 11	37 29	0 15	0 16
10	15 38	86 39	0 24	0 14	0 20	0 10	0 6	29 10	0 8	0 13	0 14	1116 30	386 32	279 19	96 15	25 9	52 8	21 12	22 7	186 22	0 15	0 16
9	74 27	48 80	9 14	76 9	0 7	0 5	0 17	32 13	0 15	0 11	0 13	329 20	199 10	23 6	138 8	37 20	331 17	55 7	31 6	2 21	7 13	0 15
8	14 36	5 25	101 14	159 11	14 13	0 7	139 8	0 14	0 12	0 5	0 10	456 12	29 10	214 9	87 3	51 10	66 47	565 10	45 7	237 16	860 11	88 20
7	0 25	8 37	0 21	0 19	24 5	0 5	63 10	0 14	0 8	12 9	0 7	11 13	349 18	58 11	268 15	61 15	62 17	11 10	42 7	4 4	272 11	51 16
6	0 34	64 25	0 19	26 10	25 9	0 15	0 19	30 16	9 15	0 9	25 12	40 11	164 19	260 29	192 10	52 18	87 11	61 9	337 12	210 18	290 18	113 17
5	0 51	40 33	0 26	29 24	75 27	0 31	73 16	0 12	0 25	0 10	116 15	126 20	66 22	803 17	608 17	39 16	310 22	575 16	30 8	224 15	330 13	90 16
4	0 36	236 45	0 55	0 13	12 33	52 19	27 25	0 11	245 11	376 31	653 32	242 20	493 31	299 22	553 23	0 15	51 19	802 28	227 47	429 11	0 17	0 17
3	0 54	24 23	203 63	0 21	0 17	20 19	13 45	87 20	0 25	0 16	0 37	118 35	413 12	211 19	187 7	122 9	77 18	105 13	31 20	14 14	551 9	0 13
2	0 25	2 13	0 24	73 15	0 14	0 11	0 25	0 27	0 45	0 32	161 44	10 21	486 15	947 23	385 14	40 6	537 23	113 19	5 17	25 13	44 15	0 13
1	0 50	54 86	0 58	0 15	0 16	0 23	0 14	45 39	0 25	0 24	2 24	421 34	258 14	549 24	771 17	47 10	8 20	216 9	156 11	156 24	0 11	0 20

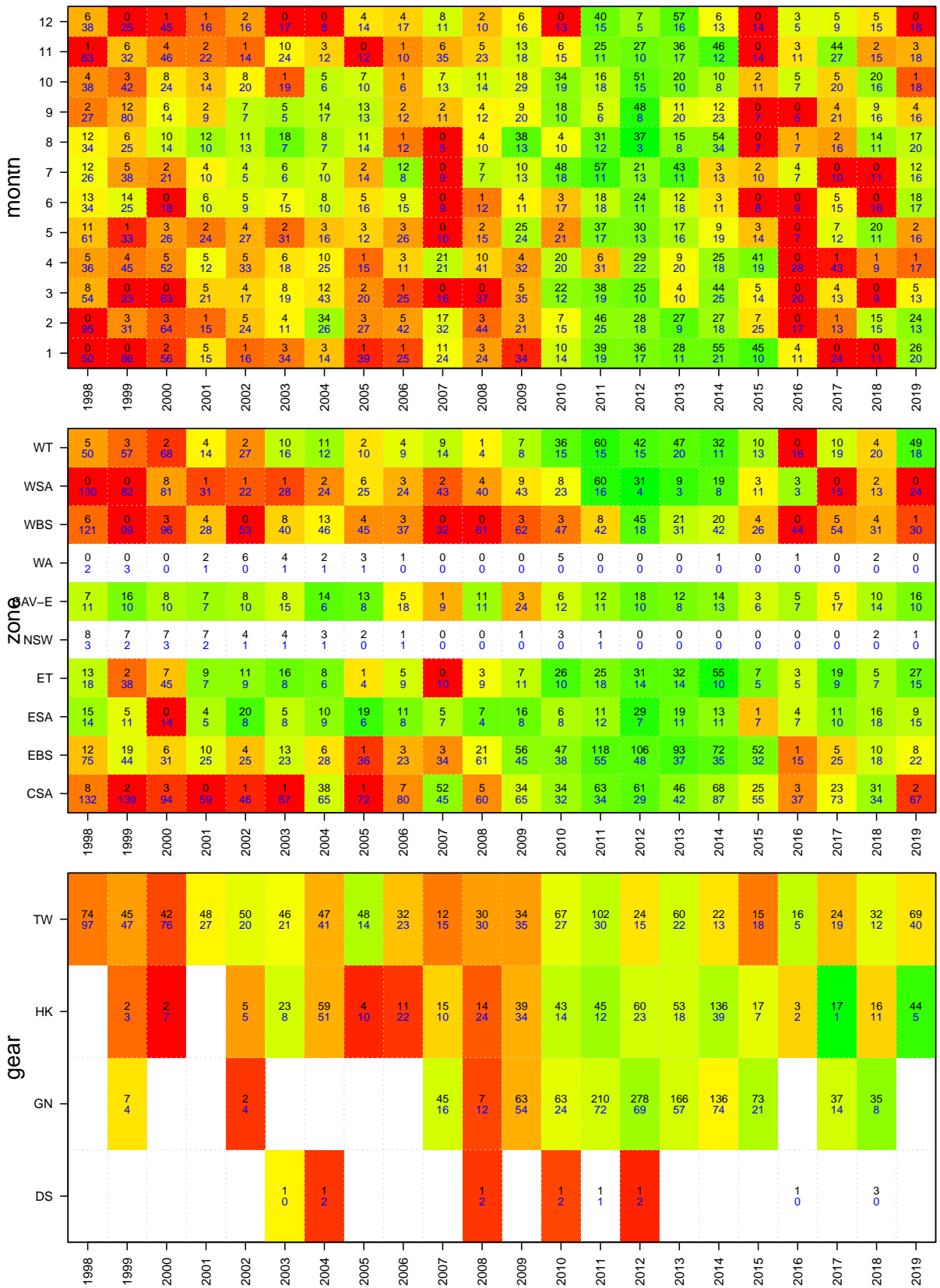
Zone	1998	1999	2000	2001	2002	2003	2004	2005	2006	2007	2008	2009	2010	2011	2012	2013	2014	2015	2016	2017	2018	2019
WT	0 53	0 25	0 26	0 14	0 37	0 18	73 12	132 10	0 8	12 13	0 4	0 8	0 15	0 14	0 15	0 25	49 11	0 15	0 15	0 15	0 25	0 18
WSA	0 130	0 42	0 51	0 51	0 25	0 28	0 24	0 25	0 24	0 53	0 53	667 43	0 23	0 15	0 9	0 3	0 5	0 15	0 5	0 15	0 13	0 24
WBS	0 121	0 39	0 35	0 25	0 23	0 43	202 45	260 45	0 37	245 32	202 51	0 55	210 47	50 42	2 15	11 31	234 42	30 26	616 44	249 54	844 31	0 24
WA	0 2	0 3	0 0	0 1	0 0	0 1	0 1	0 1	0 0	0 0	0 0	0 0	0 0	0 0	0 0	0 0	0 0	0 0	0 0	0 0	0 0	0 0
AV-E	0 11	0 39	0 19	0 7	0 16	0 15	0 8	0 8	0 16	0 9	0 11	0 24	0 12	0 11	0 10	0 8	0 15	0 8	0 7	0 17	0 14	0 10
NSW	0 3	0 2	0 3	0 2	0 1	0 1	0 1	0 0	0 1	0 0	0 0	0 0	0 0	0 0	0 1	0 0	0 0	0 0	0 0	0 0	0 0	0 0
ET	0 15	5 28	0 45	0 7	0 8	0 8	10 7	0 4	0 8	4 10	0 9	12 11	0 9	21 18	0 12	0 12	0 8	0 4	7 5	0 8	0 7	0 14
ESA	0 14	0 11	0 14	0 8	0 8	0 8	0 9	0 8	0 8	0 7	0 4	0 8	67 8	0 8	0 8	11 8	0 10	0 7	0 7	0 10	0 13	0 10
EBS	309 78	658 45	322 31	366 27	150 24	72 24	3 25	17 36	9 23	451 34	733 45	1548 39	3066 67	4297 76	3504 52	1038 45	1613 63	2006 33	1177 19	1921 38	2095 34	342 22
CSA	0 133	0 139	0 64	0 59	0 46	0 67	0 55	0 72	0 65	0 25	0 20	1708 65	218 32	0 32	0 29	0 42	77 73	0 55	0 37	0 73	0 14	0 67

gear	1998	1999	2000	2001	2002	2003	2004	2005	2006	2007	2008	2009	2010	2011	2012	2013	2014	2015	2016	2017	2018	2019
TW		15 16		183 4		17 1	96 7	62 3		4 0		56 8	508 23	429 34	412 10	148 15	485 27	108 9	85 4	474 12	105 8	342 7
Other										12 1			106 8	7 5		28 3	77 3					
GN	304 17	648 42	322 16	110 6	150 10	55 8	192 15	347 11	9 1	696 11	935 27	3879 86	2947 51	3925 53	3094 43	870 27	1407 34	1928 31	1715 27	1689 29	2834 23	
DS	5 3			73 5										7 5		14 1	4 2			7 1		

School Shark

Onboard discard weight data

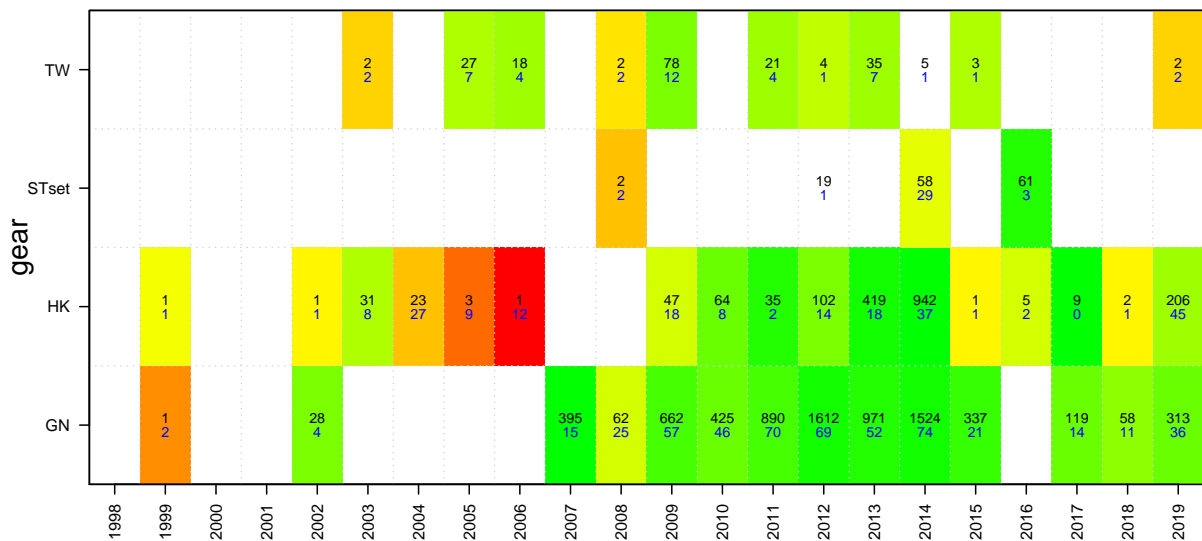
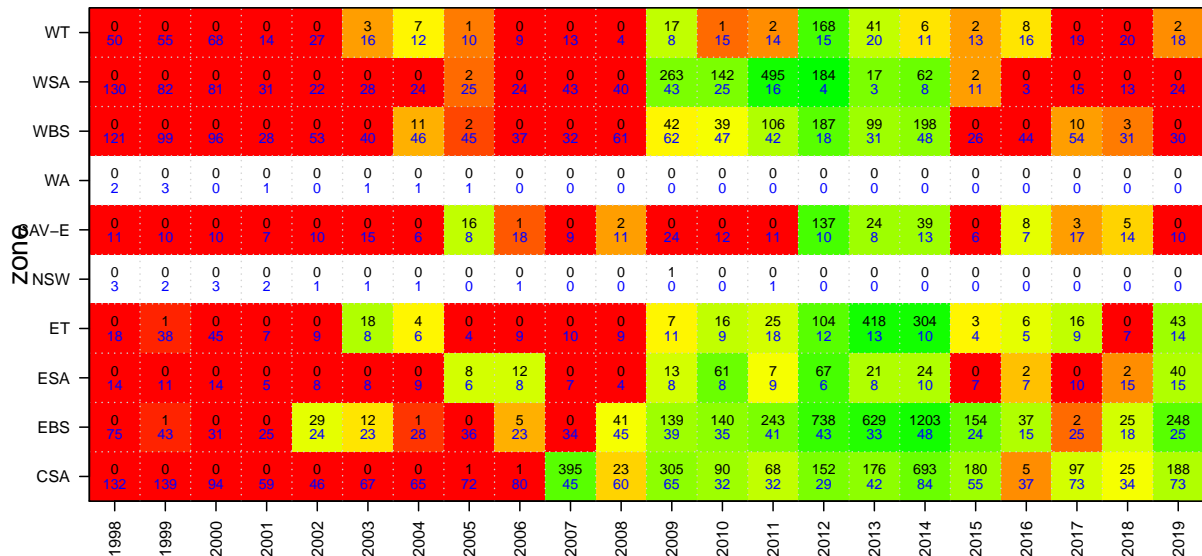
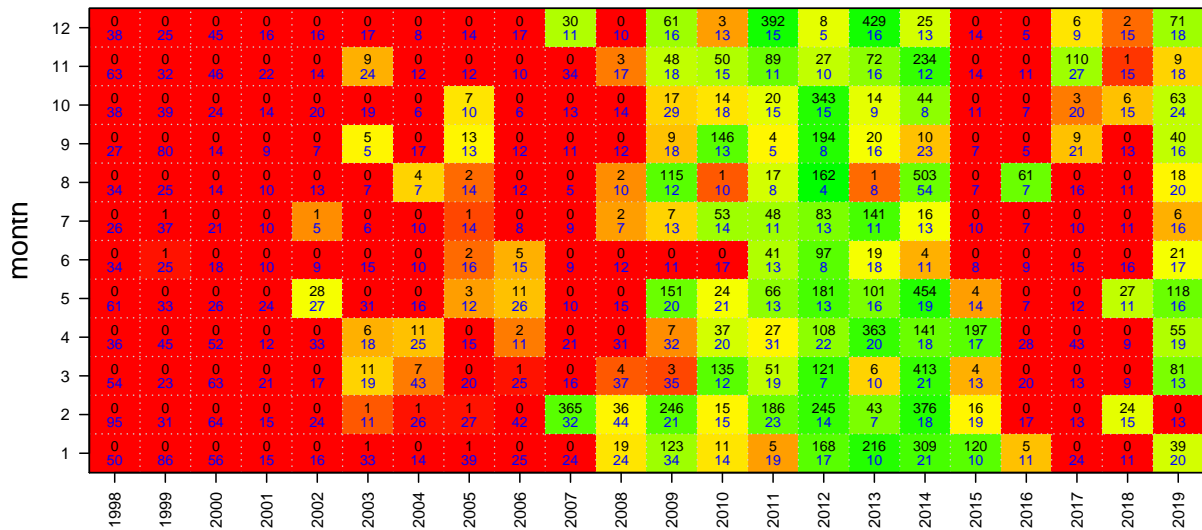
Mon Aug 10 14:58:14 2020



School Shark

Onboard length data

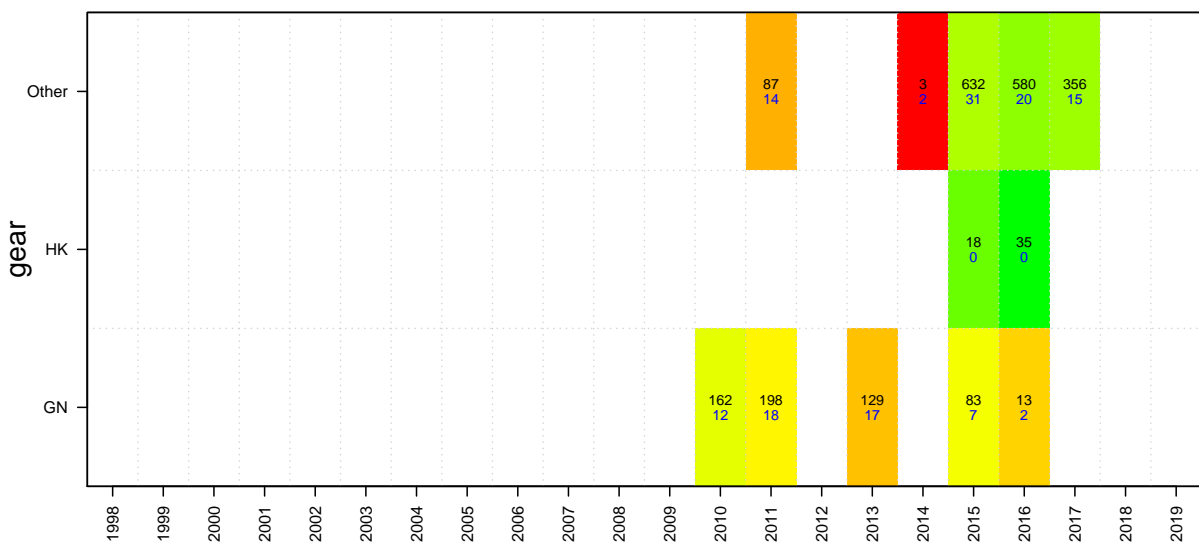
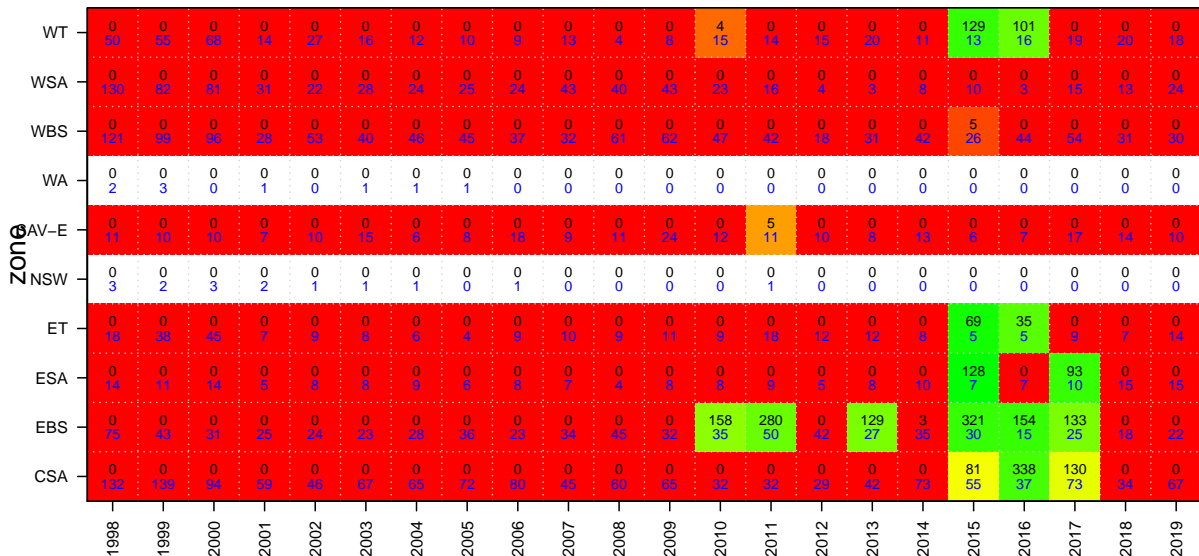
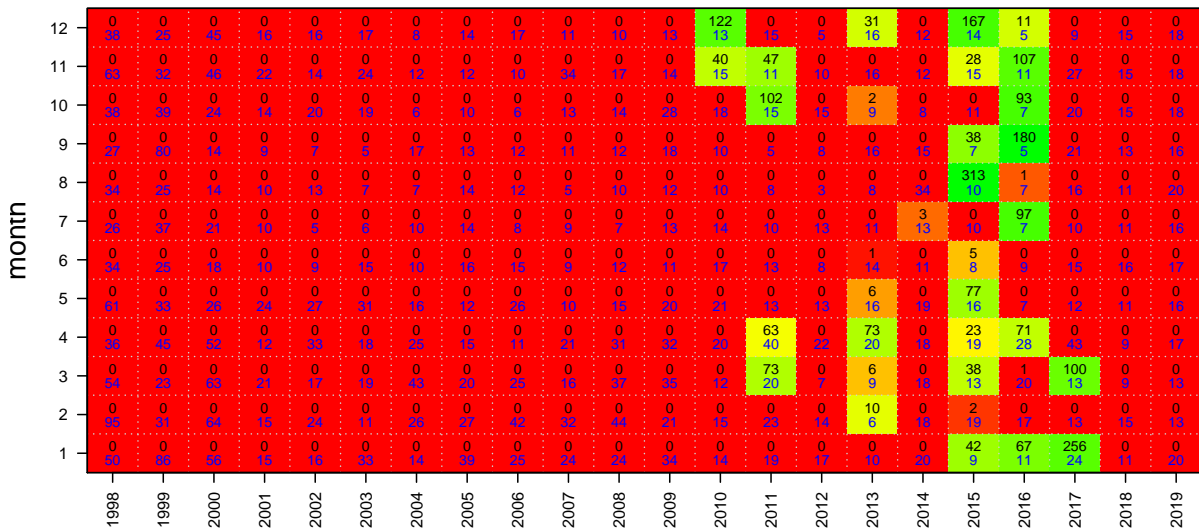
Mon Aug 10 14:58:14 2020



School Shark

Age data

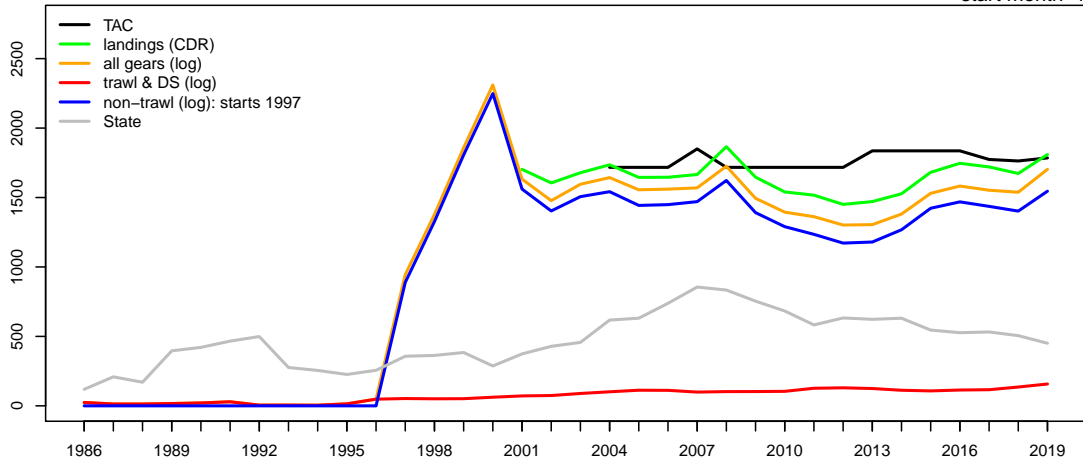
Mon Aug 10 14:58:14 2020



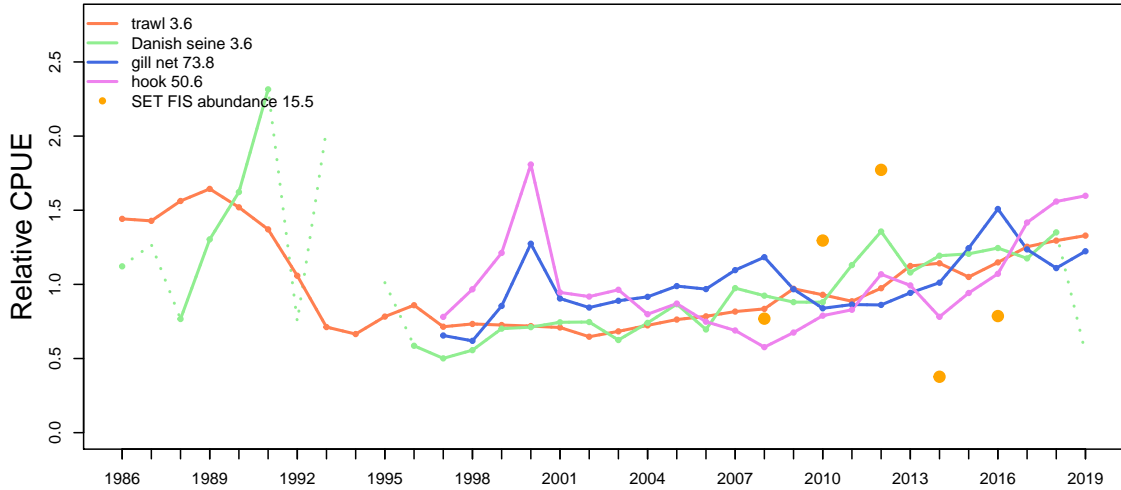
Gummy Shark

TAC and landings

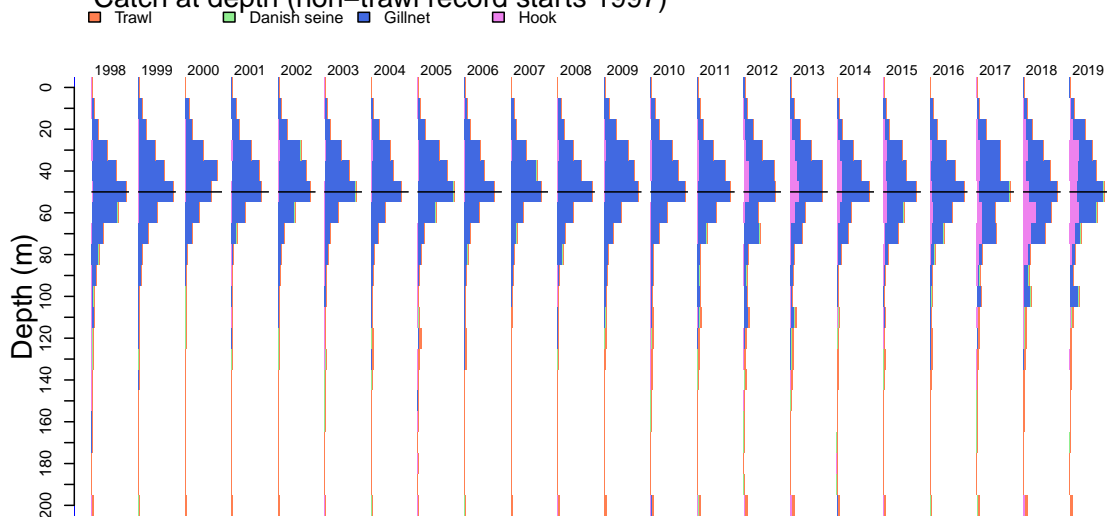
Mon Aug 10 14:58:18 2020
 region ALL unit code SHG sa code SHG
 37017001
 start month 1



Geometric mean CPUE & SET FIS abundance



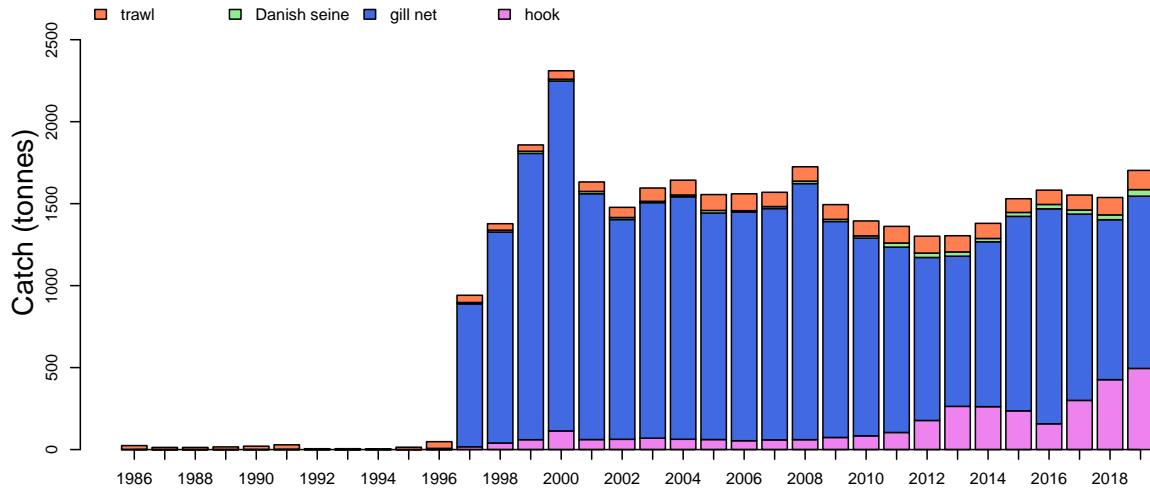
Catch at depth (non-trawl record starts 1997)



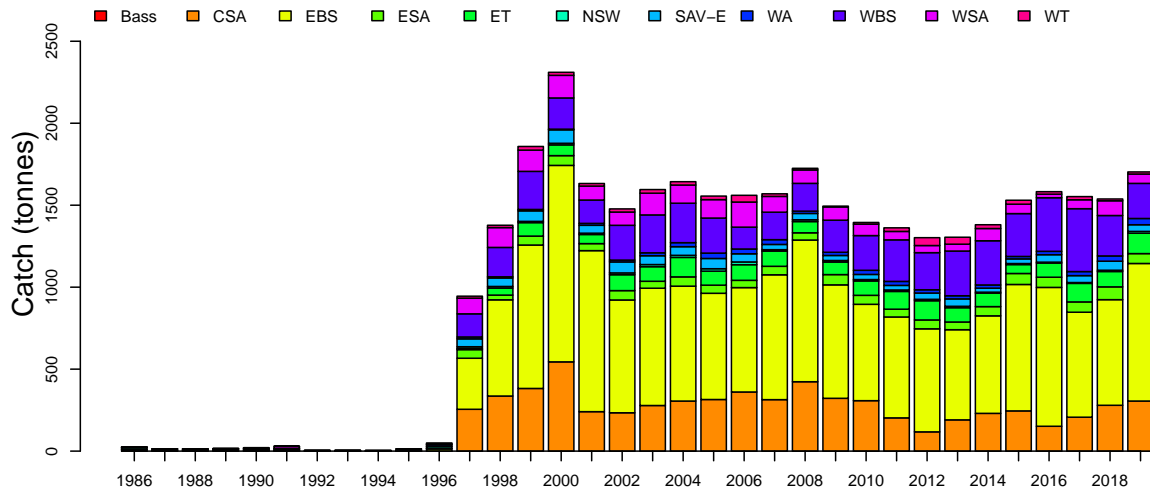
Gummy Shark

Mon Aug 10 14:58:30 2020

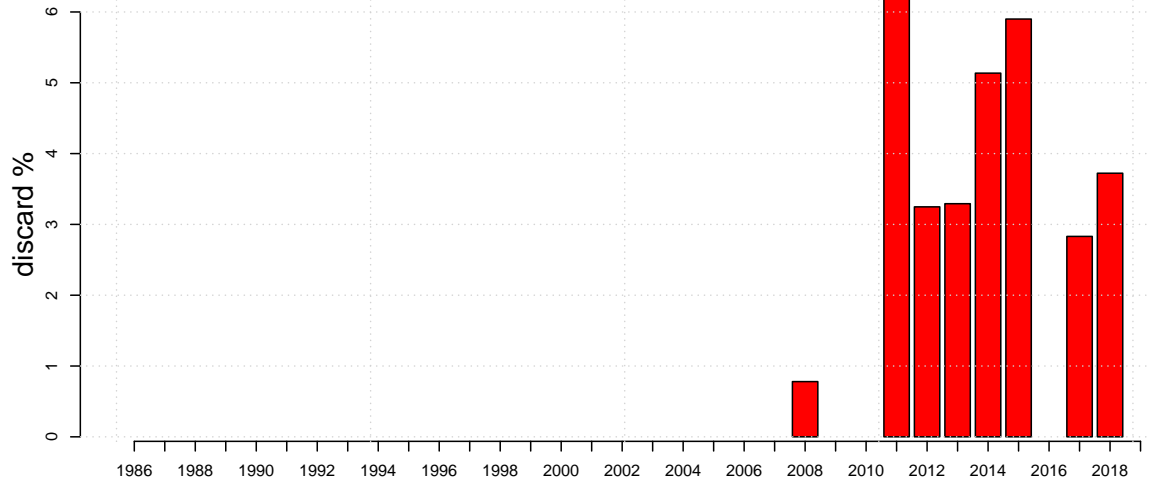
Catch by gear (non-trawl record starts 1997)



Catch by zone



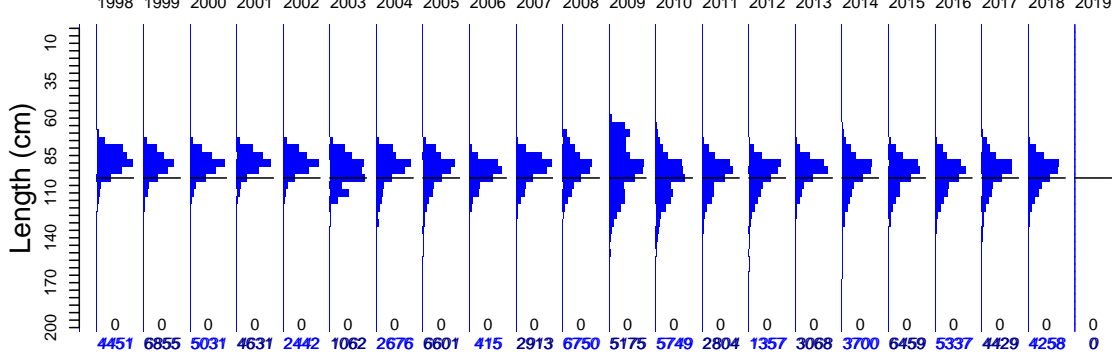
Discards



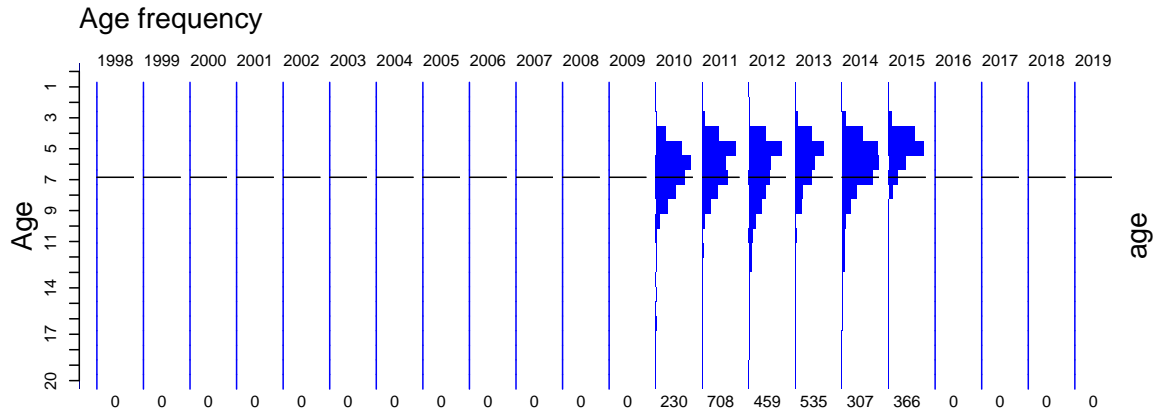
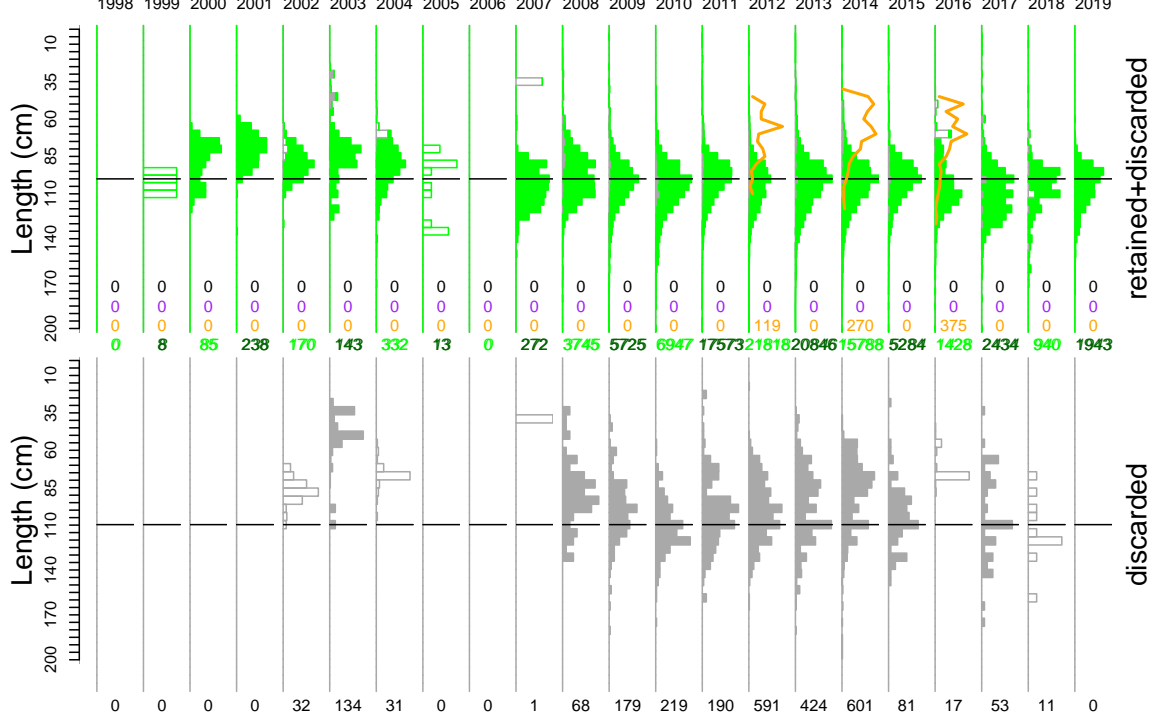
Gummy Shark

Mon Aug 10 14:58:31 2020

Length frequencies: ISMP Port, GAB Industry



Length frequencies: ISMP Onboard, SET FIS winter, GAB FIS, Industry



Gummy Shark

Port length data

Mon Aug 10 14:58:32 2020

month	1998	1999	2000	2001	2002	2003	2004	2005	2006	2007	2008	2009	2010	2011	2012	2013	2014	2015	2016	2017	2018	2019
12	364/146	642/178	521/253	461/112	0/127	124/143	110/96	1158/150	0/129	1499/194	1856/85	107/102	337/86	244/95	180/77	0/139	394/117	563/126	467/122	442/130	0/127	0/147
11	1610/229	567/420	407/258	427/160	0/183	0/229	150/158	1167/207	0/169	322/226	0/177	794/180	975/156	275/147	278/162	429/155	433/147	326/169	538/176	362/185	0/179	0/159
10	463/105	534/247	460/175	468/142	0/87	0/127	617/134	871/156	0/134	123/152	0/171	516/161	549/155	235/113	135/147	213/101	393/158	509/241	676/295	382/195	68/148	0/168
9	1029/141	557/210	470/141	412/137	0/71	0/188	367/124	418/99	0/85	567/153	124/102	1026/129	85/117	172/75	0/138	187/92	429/147	613/171	543/223	439/94	57/111	0/118
8	859/187	530/284	370/236	307/118	192/183	0/90	771/140	0/83	0/148	152/98	0/133	1432/73	1486/67	250/191	0/74	289/91	638/157	280/148	647/222	293/92	762/126	0/88
7	42/94	644/124	489/234	63/131	535/165	0/109	32/149	436/74	0/113	160/146	0/149	290/158	1310/193	278/186	0/121	339/121	583/176	708/87	535/107	81/81	367/72	0/107
6	71/95	579/428	480/196	454/207	289/50	86/108	0/89	74/107	415/129	0/111	720/324	162/116	134/99	190/141	0/88	466/162	282/76	545/256	290/114	349/149	498/296	0/178
5	0/134	437/199	94/107	370/150	229/149	0/149	0/113	0/132	0/113	244/139	0/215	85/114	85/112	201/117	143/102	244/175	116/129	622/127	240/82	454/227	681/171	0/174
4	13/149	295/244	213/202	421/131	363/140	508/206	0/144	391/241	0/181	90/132	991/232	353/113	366/95	234/120	170/102	203/120	0/118	487/215	375/144	337/243	302/214	0/168
3	0/133	538/149	411/239	351/141	115/141	63/159	478/143	800/262	0/113	261/148	675/158	189/138	288/147	0/106	203/113	104/141	763/212	279/140	317/185	632/200	0/158	
2	0/110	873/256	649/323	469/138	236/108	281/122	151/235	544/162	0/139	1986/112	207/320	90/115	245/117	229/104	232/104	199/129	592/172	403/157	537/166	521/164	0/134	
1	0/129	659/234	467/218	428/149	483/111	0/133	0/168	742/167	0/158	0/136	568/149	798/137	143/132	192/113	222/106	263/127	129/120	451/173	344/163	417/135	352/163	0/144

zone	1998	1999	2000	2001	2002	2003	2004	2005	2006	2007	2008	2009	2010	2011	2012	2013	2014	2015	2016	2017	2018	2019
WT	0/14	0/22	0/19	0/16	0/18	0/32	48/21	129/22	0/43	439/16	0/10	0/5	0/11	0/22	0/48	0/42	0/23	0/24	0/15	0/18	0/11	0/13
WSA	0/123	0/129	0/138	0/85	0/81	0/133	0/113	0/112	0/103	0/86	0/32	684/81	0/89	0/51	0/43	0/42	0/75	0/57	0/22	0/54	0/80	0/57
WBS	0/179	0/232	0/190	0/182	89/212	0/231	1093/241	2330/300	0/113	147/168	395/169	0/198	241/212	235/254	96/226	105/273	174/270	299/261	292/327	526/383	399/247	0/214
WA	0/7	0/8	0/4	0/12	0/11	0/18	0/25	0/39	0/28	0/29	0/14	0/29	206/25	0/24	0/20	0/19	0/18	0/15	0/21	0/25	0/12	0/28
SAV-E	0/32	0/24	0/82	0/48	0/52	0/34	0/32	0/82	0/85	0/32	0/32	0/34	0/21	0/85	0/25	0/25	0/28	0/25	0/45	0/45	0/25	0/41
NSW	0/10	27/7	0/10	0/8	0/11	0/13	45/13	28/15	0/17	0/9	0/11	0/10	0/9	0/9	0/9	0/9	0/6	0/6	0/5	0/5	0/8	0/11
ET	10/43	5/82	0/88	0/88	0/87	150/98	166/119	2112/86	0/85	493/93	92/69	50/77	25/88	51/108	0/117	0/87	0/82	0/84	91/86	0/113	0/84	0/124
ESA	0/29	0/28	0/80	0/43	0/87	0/45	0/57	0/50	0/44	0/52	0/44	539/63	823/55	0/47	0/54	104/47	0/50	0/67	0/62	0/83	0/78	0/80
EBS	4441/829	6823/2129	5031/1468	4631/1066	2353/755	819/778	1324/843	2002/727	415/637	1834/874	5282/1363	1862/752	1675/657	2518/825	1261/629	2859/724	3422/828	6160/1338	4954/1300	3903/969	3859/1078	0/859
CSA	0/338	0/382	0/244	0/241	0/234	93/278	0/305	0/315	0/351	0/314	981/423	3038/322	2779/308	0/283	0/117	0/131	104/230	0/245	0/152	0/257	0/292	0/308
Bass																					0/0	0/0

gear	1998	1999	2000	2001	2002	2003	2004	2005	2006	2007	2008	2009	2010	2011	2012	2013	2014	2015	2016	2017	2018	2019
TW	132/135	733/660	48/91		89/4	118/78	125/9	440/261		274/111	129/161	86/60		72/63		23/53	211/97	145/71	377/290	268/136	398/209	
Other		5/33	71/178							968/67	341/180			107/113		553/124	104/13					
GN	3887/200	5790/875	4912/1198	4542/893	2293/507	944/323	2533/350	6161/534	415/70	1671/282	5916/507	6087/662	5696/792	2576/748	1357/389	2492/569	3017/524	5588/847	4765/961	3890/758	3508/512	
DS	432/289	327/546		89/173	60/67		18/142				364/169		53/69	49/45			368/136	726/496	195/185	271/193	352/296	

Gummy Shark

Onboard discard weight data

Mon Aug 10 14:58:32 2020

month	1998	1999	2000	2001	2002	2003	2004	2005	2006	2007	2008	2009	2010	2011	2012	2013	2014	2015	2016	2017	2018	2019
12	11 113	11 127	19 253	22 112	27 200	8 143	4 96	35 174	11 120	29 137	2 92	7 152	0 86	56 132	27 101	111 216	51 144	0 126	9 122	53 130	23 127	1 147
11	1 170	16 237	13 258	14 160	6 183	49 223	36 158	9 170	9 182	9 226	17 240	30 311	33 209	96 203	90 233	161 248	111 246	21 229	63 178	41 185	15 179	22 128
10	7 105	15 174	40 258	53 216	31 97	7 127	12 134	53 185	31 179	6 225	40 171	48 175	90 227	59 169	136 297	71 173	40 158	13 173	7 151	21 166	21 188	12 246
9	11 75	26 210	23 141	20 231	21 71	12 102	41 167	47 135	19 82	14 98	58 102	36 128	28 117	19 104	82 112	48 120	111 123	0 131	11 115	19 94	26 111	30 145
8	20 97	27 151	28 368	65 118	29 183	41 90	22 140	32 122	55 230	4 98	26 133	94 98	5 67	119 330	87 60	32 91	72 120	2 103	10 104	6 92	61 126	23 98
7	24 94	14 192	17 142	19 131	45 165	26 122	33 149	41 70	61 167	6 146	20 149	24 184	59 261	64 186	83 195	65 77	0 89	18 77	27 113	3 124	0 72	12 107
6	17 95	25 302	2 196	26 207	22 50	46 173	22 101	30 107	31 199	0 111	35 324	3 116	8 99	46 193	74 236	93 162	9 76	0 159	18 187	11 149	8 137	47 176
5	9 134	12 199	9 157	29 150	20 269	14 145	22 113	17 192	22 188	9 105	9 136	78 173	5 112	98 252	100 106	57 122	61 129	21 211	8 82	14 138	23 111	21 282
4	4 116	24 164	6 202	7 131	25 140	22 135	11 223	13 161	13 101	37 132	44 208	28 95	63 180	26 160	103 120	34 118	82 61	290 90	6 145	26 147	46 147	2 156
3	11 133	5 129	23 119	12 143	9 141	20 159	12 183	33 143	44 133	10 148	0 109	14 143	54 139	108 179	146 120	49 120	87 161	58 222	2 140	10 127	15 134	33 158
2	0 130	8 197	13 323	17 136	28 108	17 122	41 171	28 167	42 139	37 140	0 152	10 127	41 115	92 194	132 138	121 178	105 206	40 232	53 239	22 119	31 164	20 202
1	0 129	5 163	11 218	4 149	4 111	6 133	6 168	11 243	9 156	35 118	21 219	13 137	65 204	101 113	86 150	145 200	125 178	81 120	53 163	10 135	1 163	18 219

zone	1998	1999	2000	2001	2002	2003	2004	2005	2006	2007	2008	2009	2010	2011	2012	2013	2014	2015	2016	2017	2018	2019
WT	0 14	0 22	0 19	3 16	3 19	2 23	6 21	3 22	0 41	4 16	0 10	3 5	7 11	5 22	35 48	30 42	10 25	8 24	0 15	1 19	8 11	6 13
WSA	0 123	0 129	26 138	20 85	23 81	30 133	27 111	56 112	23 153	24 96	31 82	32 81	40 74	96 51	80 43	64 42	132 94	14 65	51 22	0 54	55 94	0 67
WBS	0 179	0 232	0 190	1 142	0 212	0 201	0 241	6 214	5 133	23 180	0 109	4 196	3 212	37 254	147 243	133 273	70 285	14 261	0 327	18 10	10 247	3 214
WA	0 7	0 8	15 4	82 12	39 11	32 18	38 25	81 33	62 29	21 29	37 14	0 20	52 25	0 24	55 20	0 19	38 19	0 15	60 23	0 25	31 32	0 26
SAV-E	4 52	16 64	11 82	19 48	11 67	9 54	12 53	29 62	12 50	3 32	13 39	5 31	4 31	38 28	34 43	45 45	5 28	11 45	11 42	13 55	19 41	17 41
NSW	44 10	64 7	71 10	57 8	95 8	80 13	84 13	70 15	92 17	16 9	42 11	50 10	38 9	12 9	15 9	9 6	12 7	14 5	15 5	5 8	5 8	25 11
ET	14 43	12 82	10 66	10 56	20 97	19 89	13 119	5 86	29 95	0 10	5 69	12 90	40 100	44 113	109 139	115 110	69 118	43 64	35 86	46 119	18 94	56 124
ESA	5 29	6 54	9 60	12 43	27 57	2 42	5 57	40 50	20 44	3 52	18 44	19 63	15 55	30 53	63 76	31 53	49 70	4 70	10 62	13 13	10 78	14 60
EBS	46 587	90 1263	47 1643	84 1233	51 928	94 844	70 859	55 956	101 953	15 834	116 1099	179 1174	162 906	438 1489	431 1219	460 1042	309 921	183 1287	52 1002	109 697	90 761	119 1198
CSA	2 336	0 362	3 544	0 241	0 234	0 239	7 305	4 315	3 361	87 342	10 423	81 348	90 308	184 229	177 148	134 191	132 275	23 245	34 152	21 207	24 280	1 302
Bass																					0 0	0 0

gear	1998	1999	2000	2001	2002	2003	2004	2005	2006	2007	2008	2009	2010	2011	2012	2013	2014	2015	2016	2017	2018	2019
TW	101 381	147 596	165 887	270 898	235 615	196 619	187 517	323 594	300 621	84 404	188 542	122 531	191 350	104 474	135 220	84 193	173 199	96 323	173 328	95 358	158 422	189 641
HK				2 1	15 70	12 18	53 179	4 22	3 34	8 60	27 156	31 216	41 202	57 165	150 301	190 196	185 204	16 27	34 22	9 16	8 37	2 4
GN		16 265	3 170		3 60					82 81	42 173	213 520	167 300	617 748	806 942	670 907	456 688	156 415		68 155	50 106	
DS	14 155	25 316	24 479	16 423	16 168	60 292	22 199	22 308	44 408	22 84	15 156	19 164	52 333	106 432	55 289	43 225	40 267	47 467	60 489	64 284	54 107	50 501

Gummy Shark

Onboard length data

Mon Aug 10 14:58:32 2020

month	1998	1999	2000	2001	2002	2003	2004	2005	2006	2007	2008	2009	2010	2011	2012	2013	2014	2015	2016	2017	2018	2019
12	0	0	0	147	71	0	0	13	0	43	69	581	781	754	2795	447	0	8	532	46	88	
11	0	0	0	0	0	36	0	0	0	0	1596	496	1118	1505	2917	3369	1435	0	0	1414	68	70
10	0	0	0	0	0	0	0	0	0	0	0	183	663	1174	2811	1156	381	13	0	418	176	248
9	0	0	54	0	0	24	2	0	0	0	27	849	218	170	1081	674	1779	0	15	228	0	285
8	0	0	18	0	0	36	24	0	0	0	1683	351	3748	1575	438	1636	0	375	0	0	448	
7	0	0	0	0	32	22	0	0	0	0	0	0	134	1698	3117	739	63	0	151	0	24	
6	0	18	0	47	0	118	0	0	0	0	86	15	1149	1232	1285	281	0	0	0	0	121	
5	0	0	31	26	88	4	81	0	0	0	1209	242	3579	1980	1849	1671	409	48	0	345	217	
4	0	0	0	11	0	37	2	0	0	40	50	265	257	458	1536	1099	1513	1274	0	0	148	
3	0	0	0	0	0	0	0	0	0	6	356	414	1504	2716	1511	1858	1624	571	0	0	233	
2	0	0	0	0	0	252	0	0	0	227	1034	148	746	891	3523	2354	4078	616	4	8	314	
1	0	0	0	0	0	171	0	0	0	112	155	127	115	124	138	141	47	157	8	119	117	63

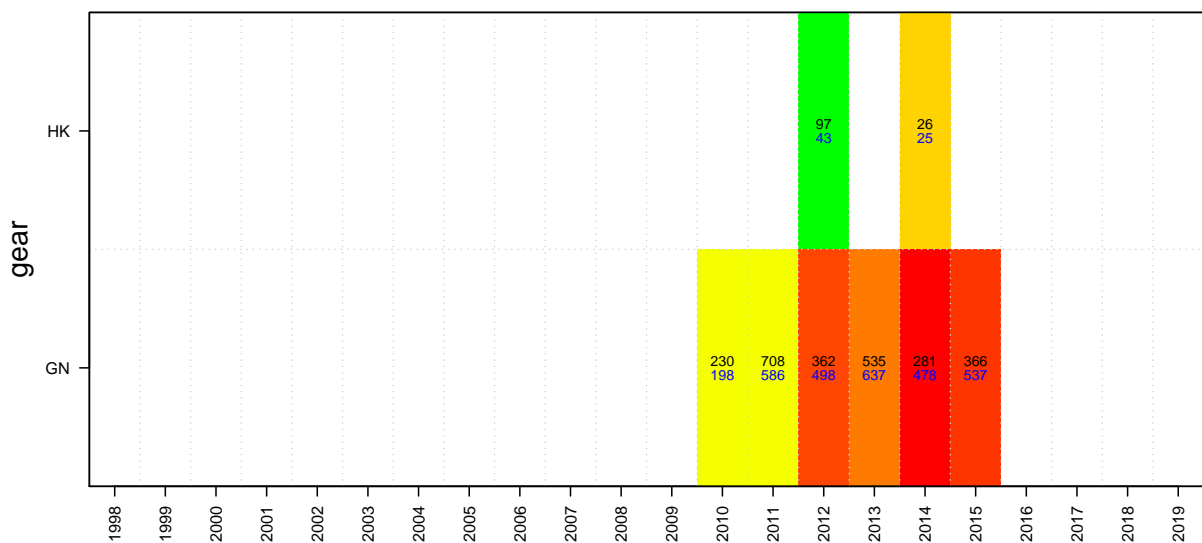
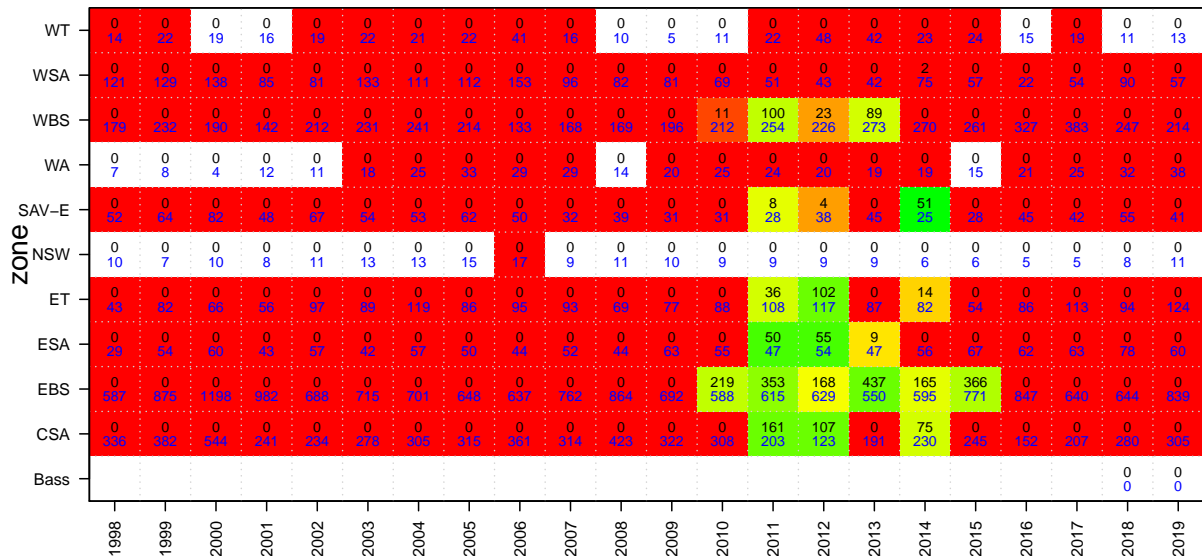
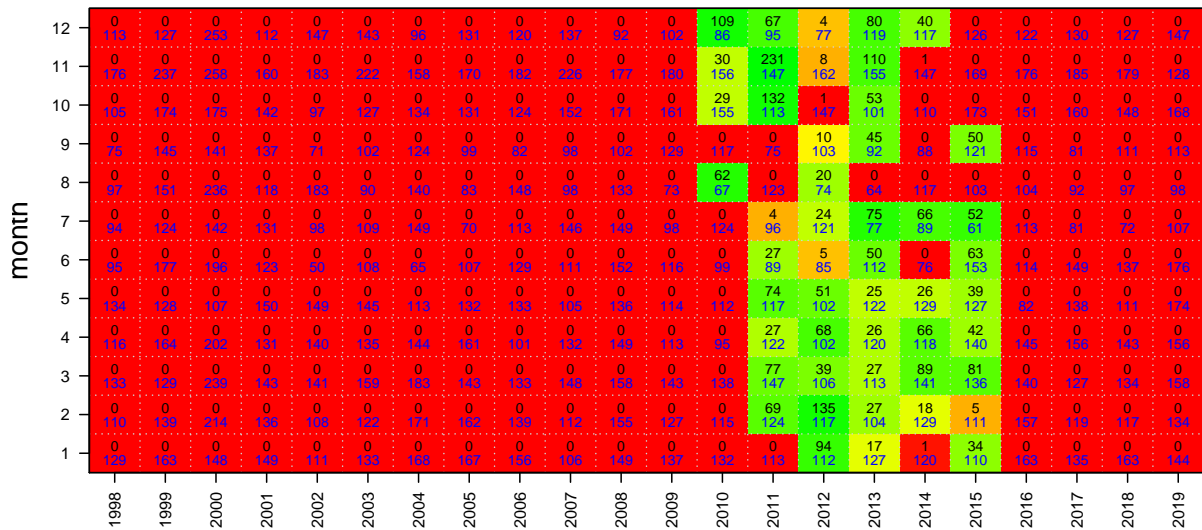
zone	1998	1999	2000	2001	2002	2003	2004	2005	2006	2007	2008	2009	2010	2011	2012	2013	2014	2015	2016	2017	2018	2019
WT	0	0	0	0	2	4	0	0	0	0	0	13	0	105	336	118	35	0	52	0	0	0
WSA	0	0	0	11	37	43	0	0	3	0	345	437	818	228	471	761	94	87	0	0	0	0
WBS	0	0	0	0	0	0	0	0	0	0	0	714	1372	5922	4827	1849	63	3	629	44	60	0
WA	0	0	191	71	36	38	0	0	6	3	0	0	0	12	0	0	0	57	0	0	0	0
SAV-E	0	0	0	0	0	0	0	0	0	0	0	0	8	306	15	314	0	5	36	156	0	0
NSW	0	0	31	0	0	0	0	0	0	0	101	231	62	14	39	37	3	15	9	0	2	0
ET	0	0	0	32	41	24	0	0	0	0	42	655	497	1916	1976	1710	402	120	925	0	121	0
ESA	0	0	54	0	0	0	0	0	0	0	94	93	122	867	228	368	0	9	0	55	74	0
EBS	0	18	0	47	88	161	254	0	0	0	2714	3867	3947	12872	11827	12139	8959	4090	255	258	404	1059
CSA	0	0	0	0	0	0	0	0	0	310	1010	1333	1316	2076	1090	1524	2672	719	1219	752	290	651
Bass	0	0	0	0	0	0	0	0	0	0	0	0	0	0	0	0	0	0	0	0	0	0

gear	1998	1999	2000	2001	2002	2003	2004	2005	2006	2007	2008	2009	2010	2011	2012	2013	2014	2015	2016	2017	2018	2019
TW			85	238	82	73	81			9	104	197	129	134	20	104	31	29	163			
STset															119		270		375			
HK					32	43	280	13		14	102	174	34	1164	1767	3128	49	1219	228	57	694	329
GN		18			88					310	3710	5611	6921	17710	21240	19446	13144	5305		2364	894	1251
DS						161	2					15		6		18	98		63	8		

Gummy Shark

Age data

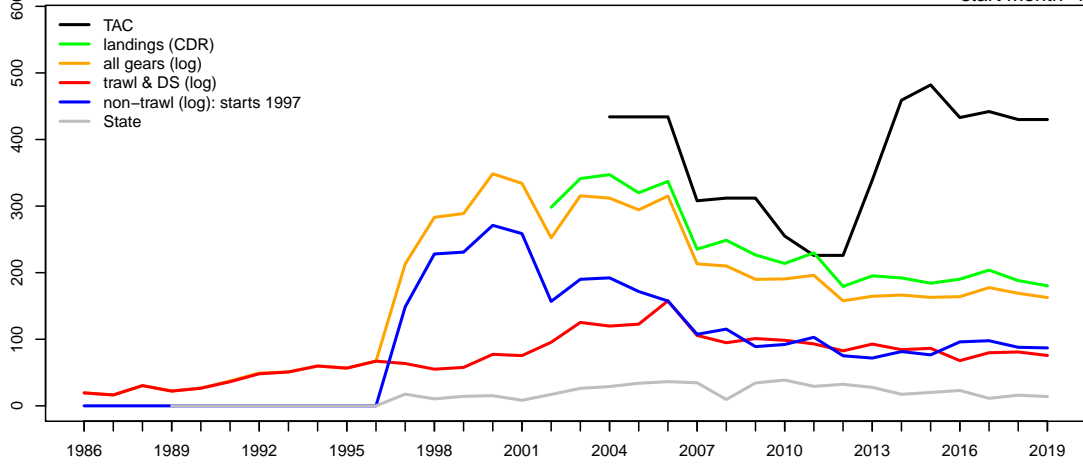
Mon Aug 10 14:58:32 2020



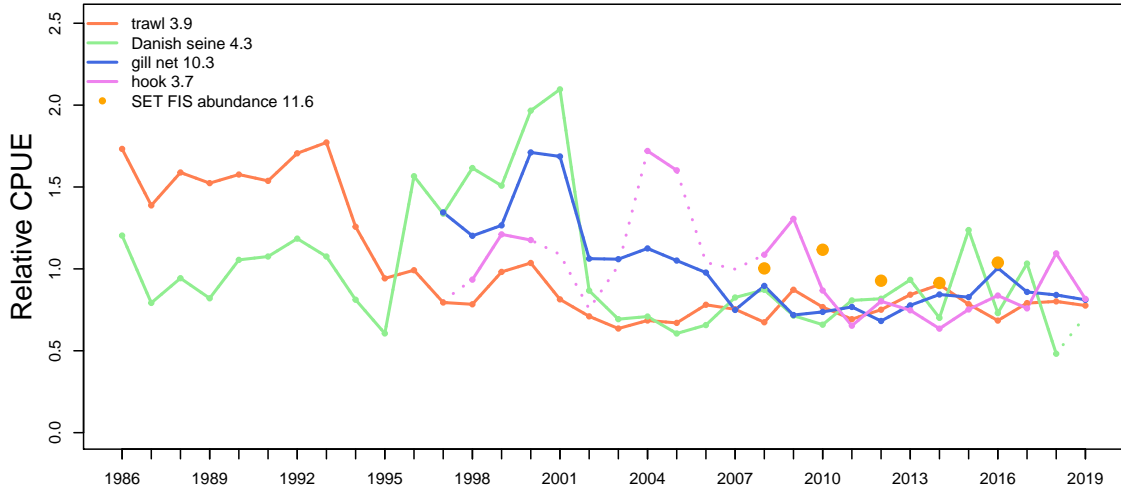
Saw Shark

Mon Aug 10 14:58:35 2020
 region ALL unit code SHWF sa code SHWF
 37023000 37023001 37023002 37023900
 start month 1

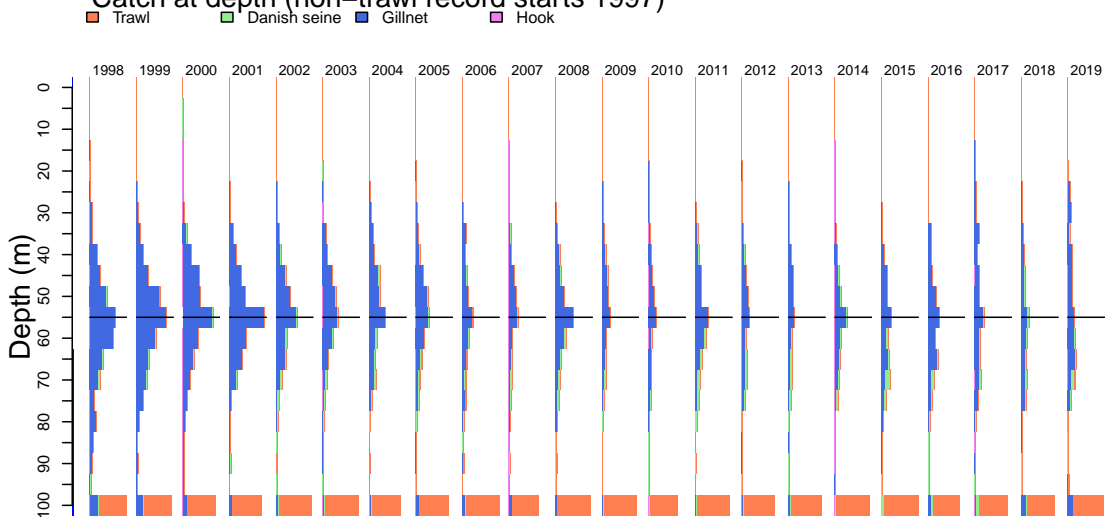
TAC and landings



Geometric mean CPUE & SET FIS abundance



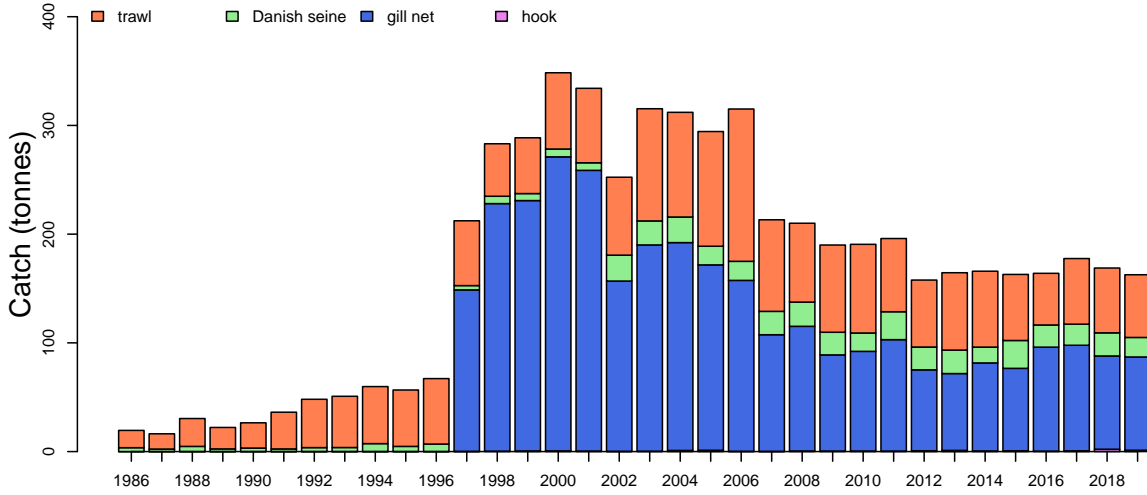
Catch at depth (non-trawl record starts 1997)



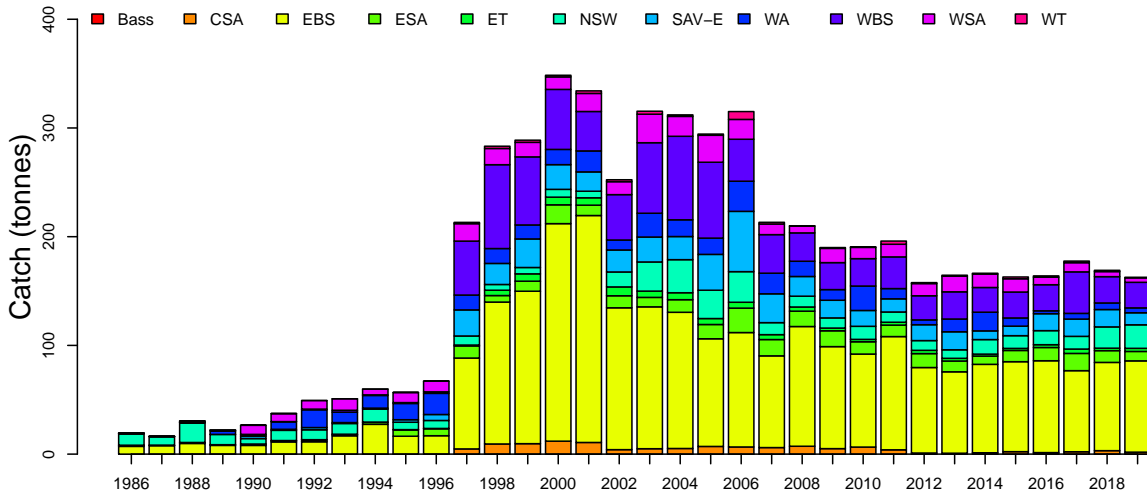
Saw Shark

Mon Aug 10 14:58:42 2020

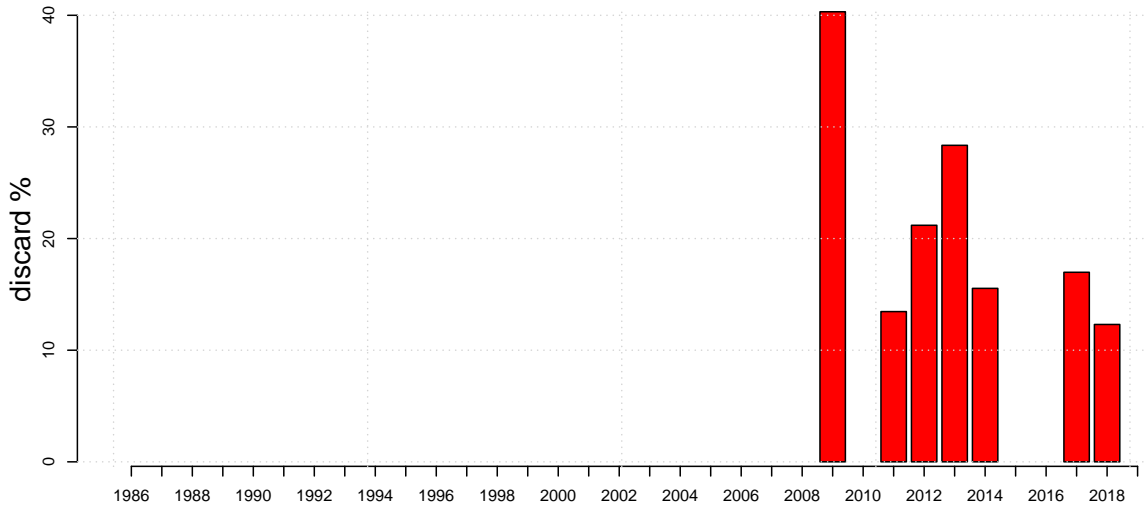
Catch by gear (non-trawl record starts 1997)



Catch by zone



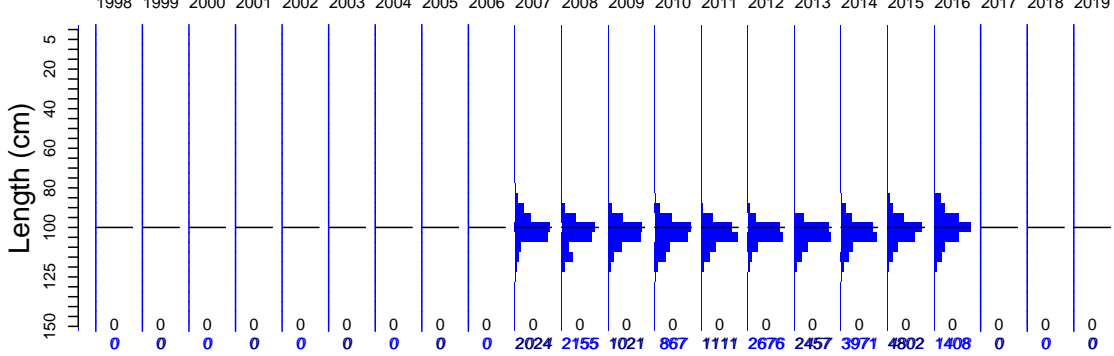
Discards



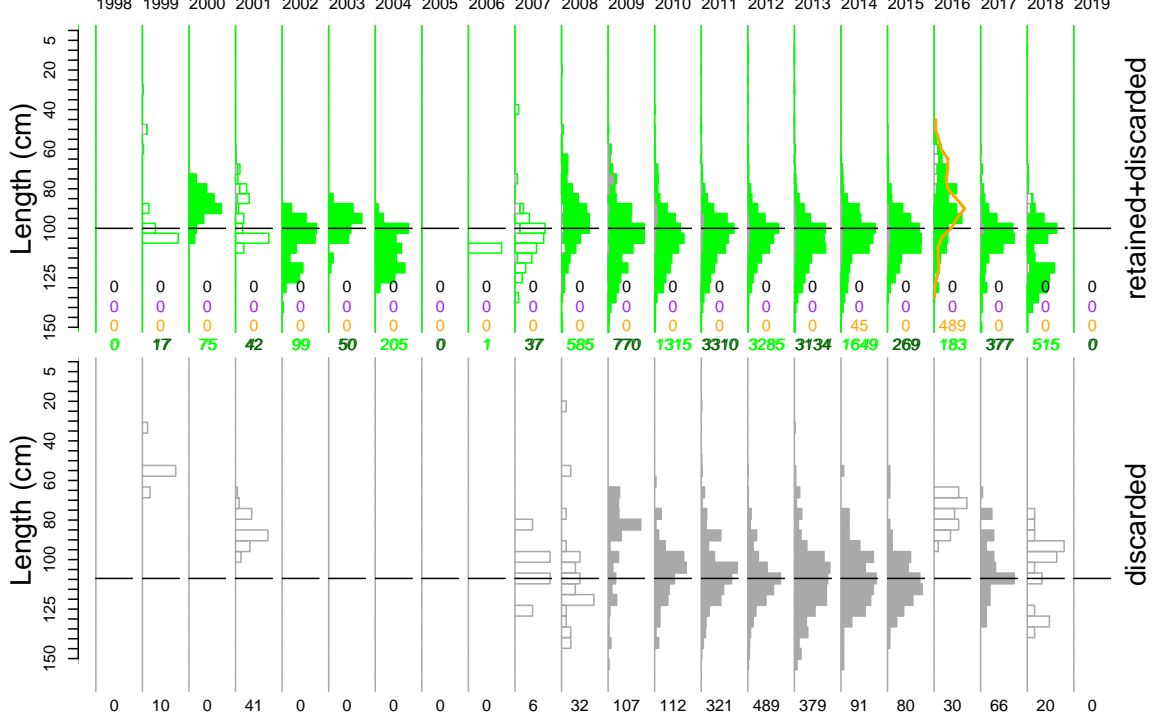
Saw Shark

Mon Aug 10 14:58:43 2020

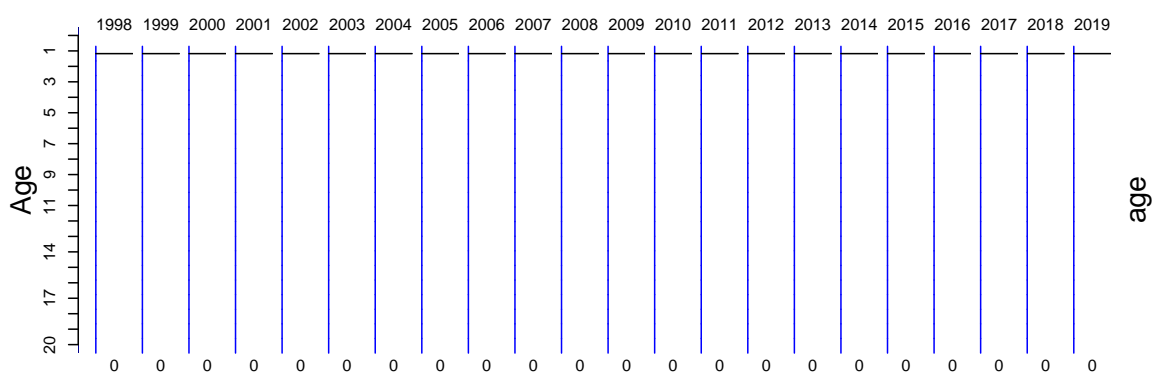
Length frequencies: ISMP Port, GAB Industry



Length frequencies: ISMP Onboard, SET FIS winter, GAB FIS, Industry



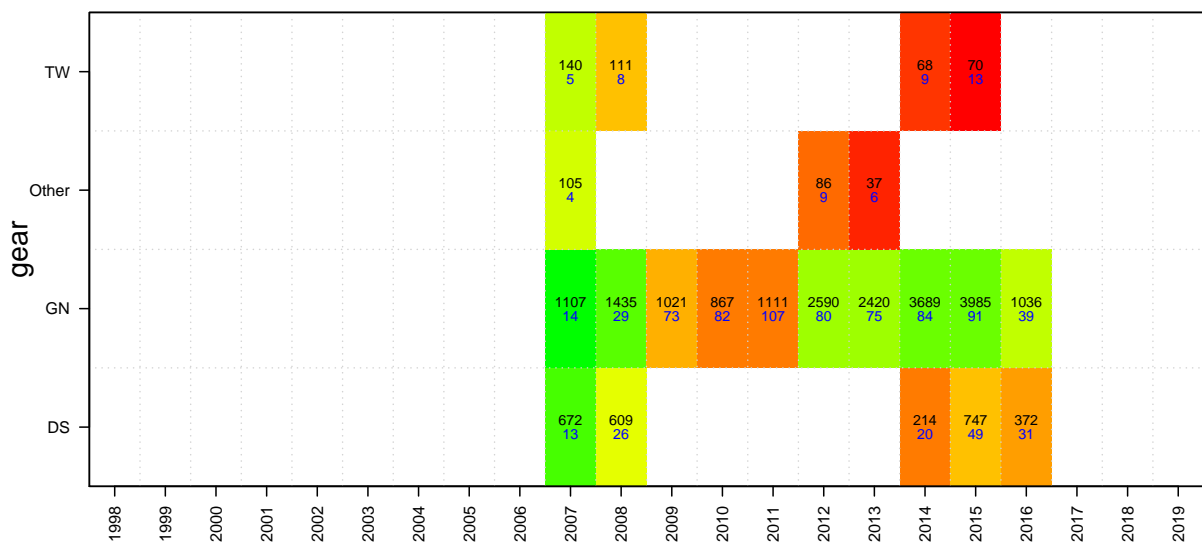
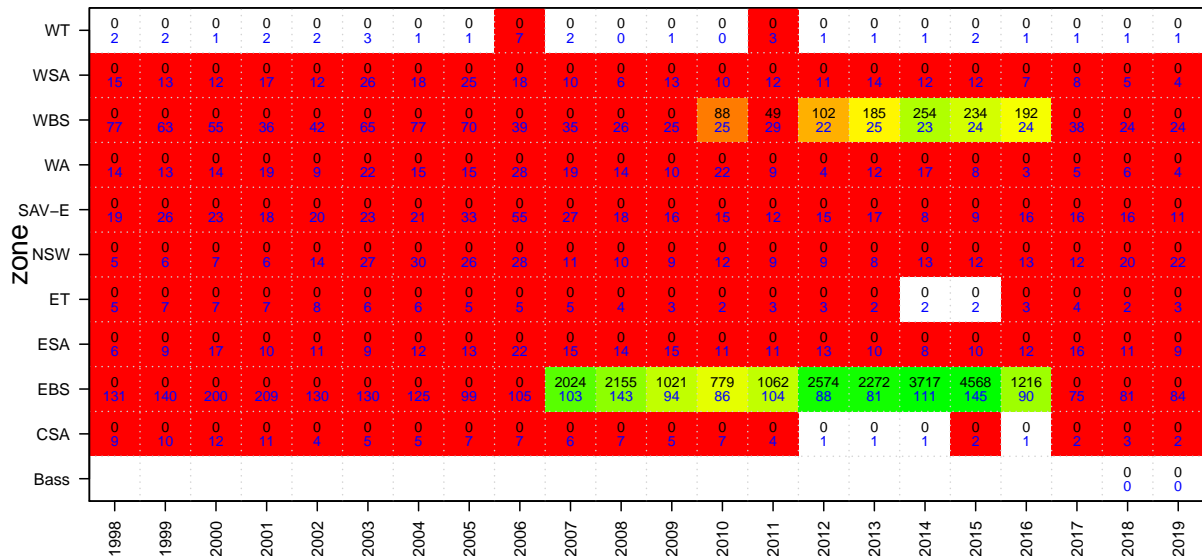
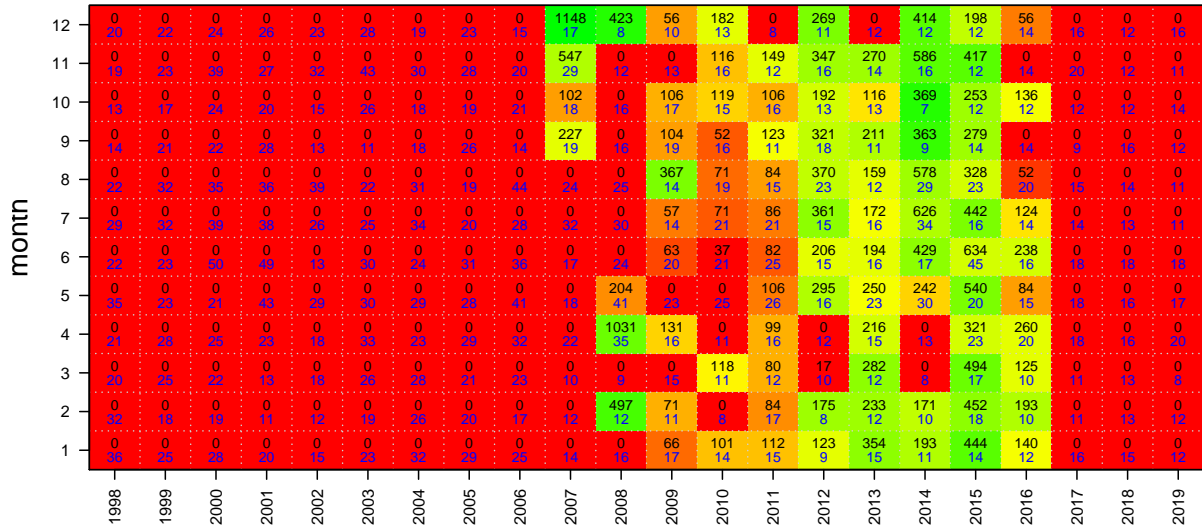
Age frequency



Saw Shark

Port length data

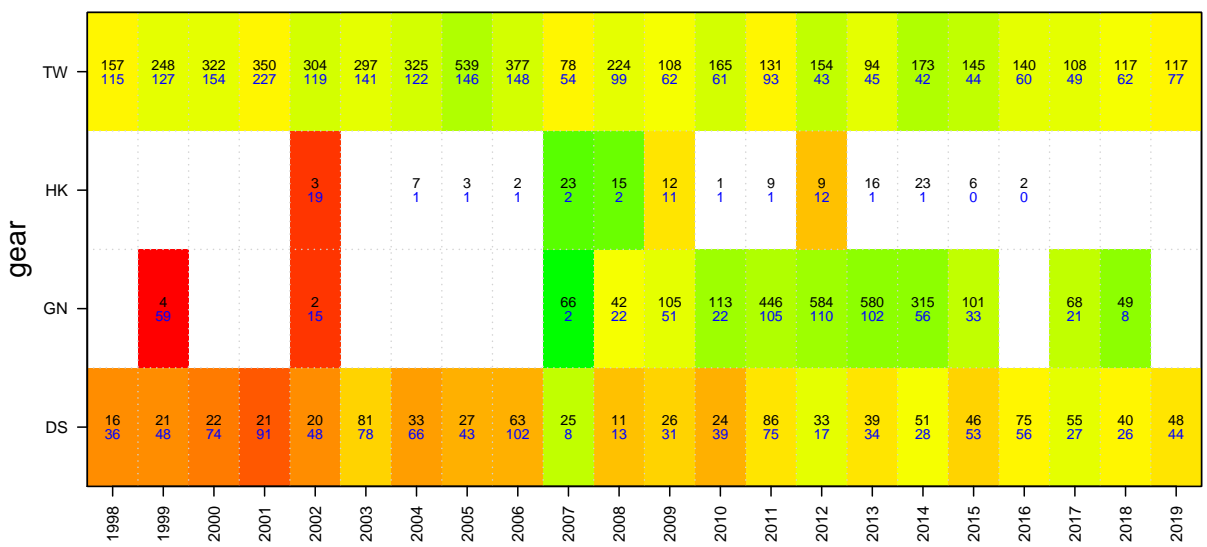
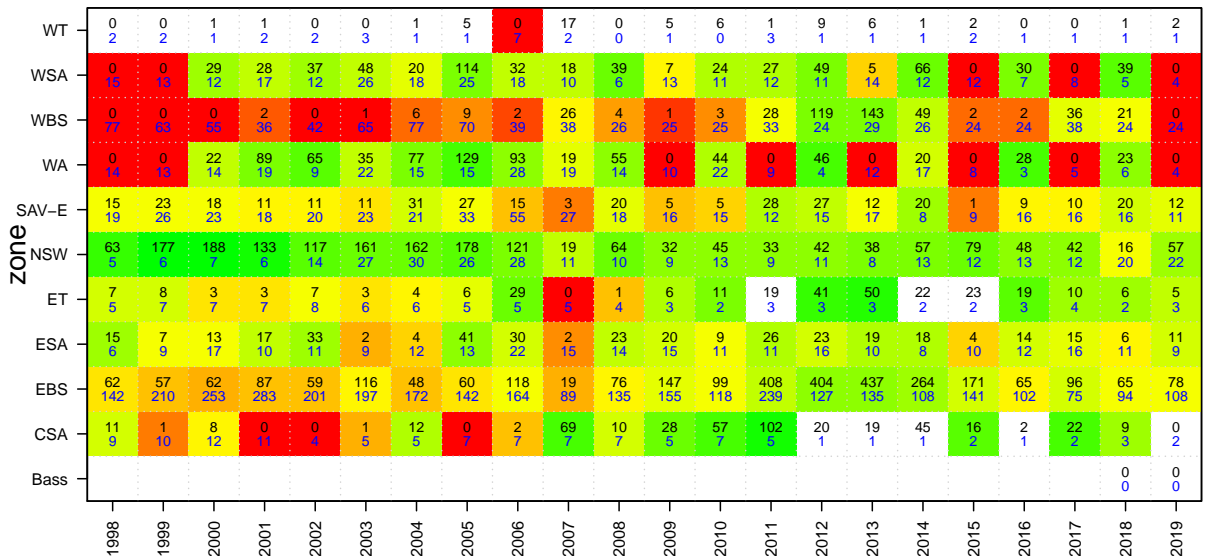
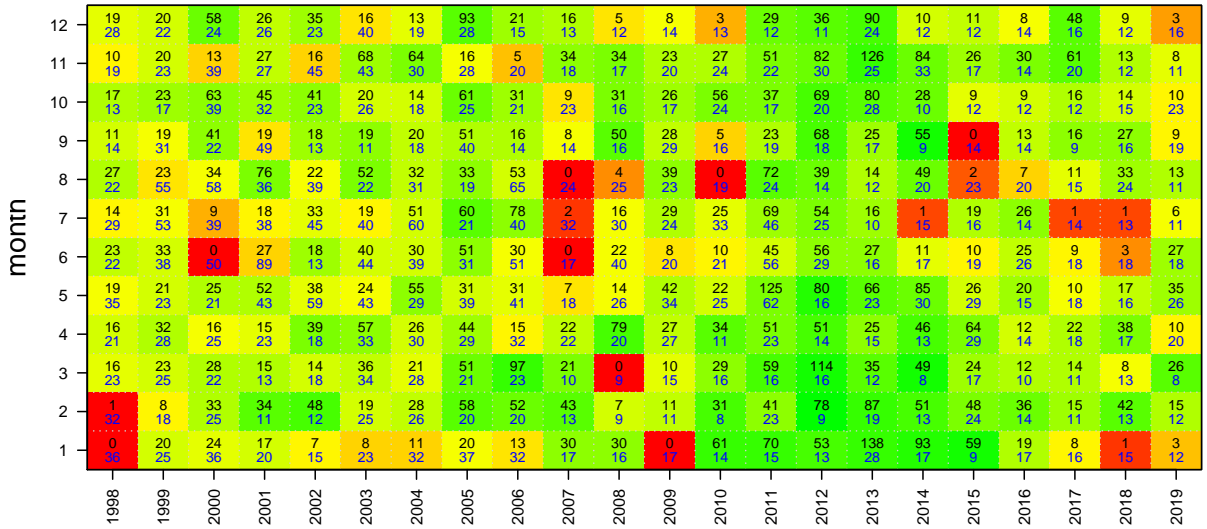
Mon Aug 10 14:58:43 2020



Saw Shark

Onboard discard weight data

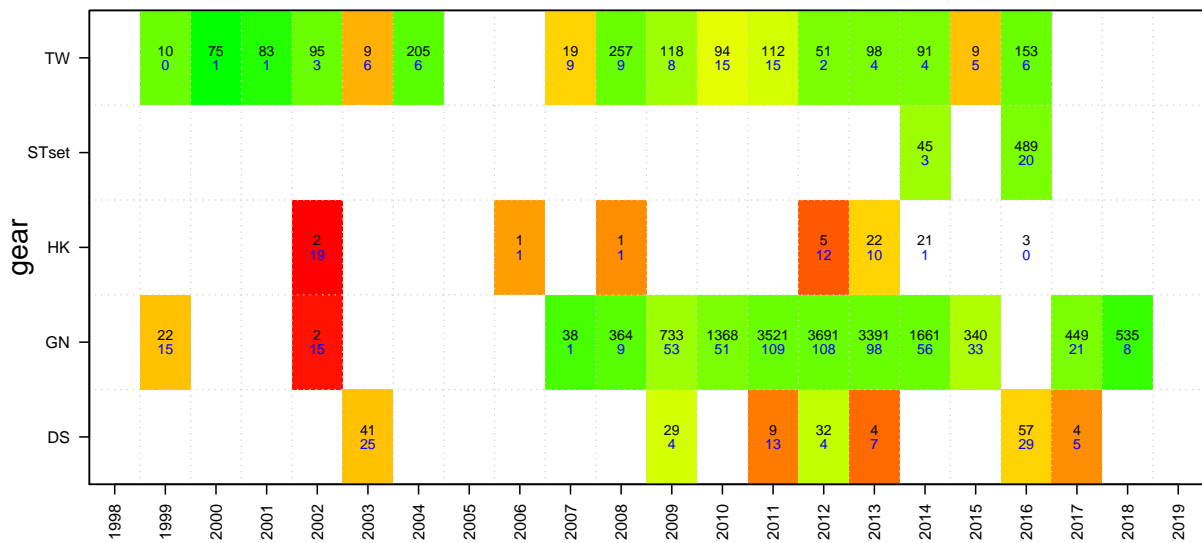
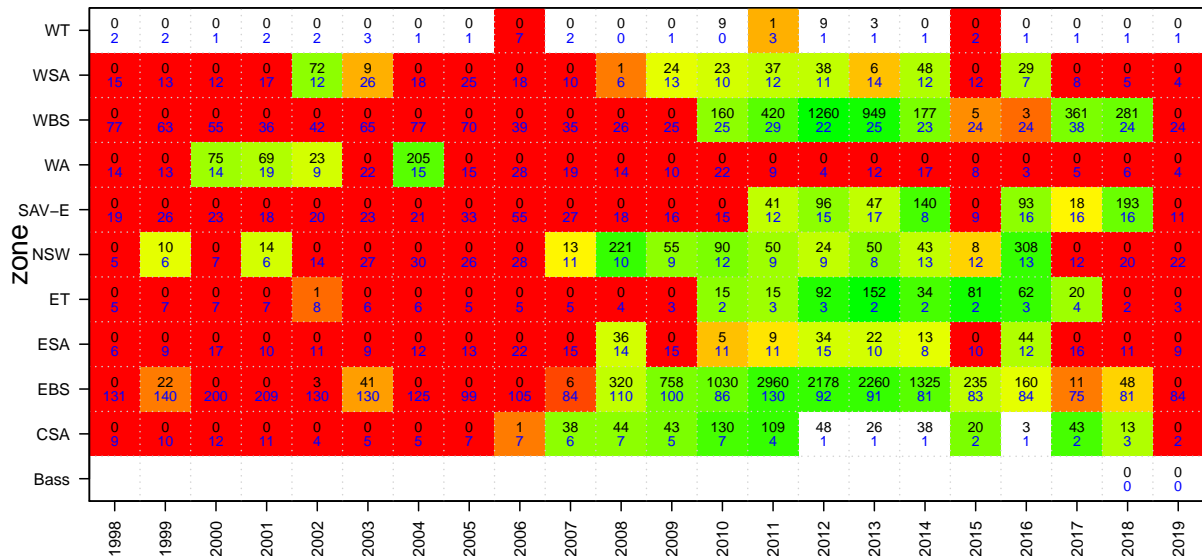
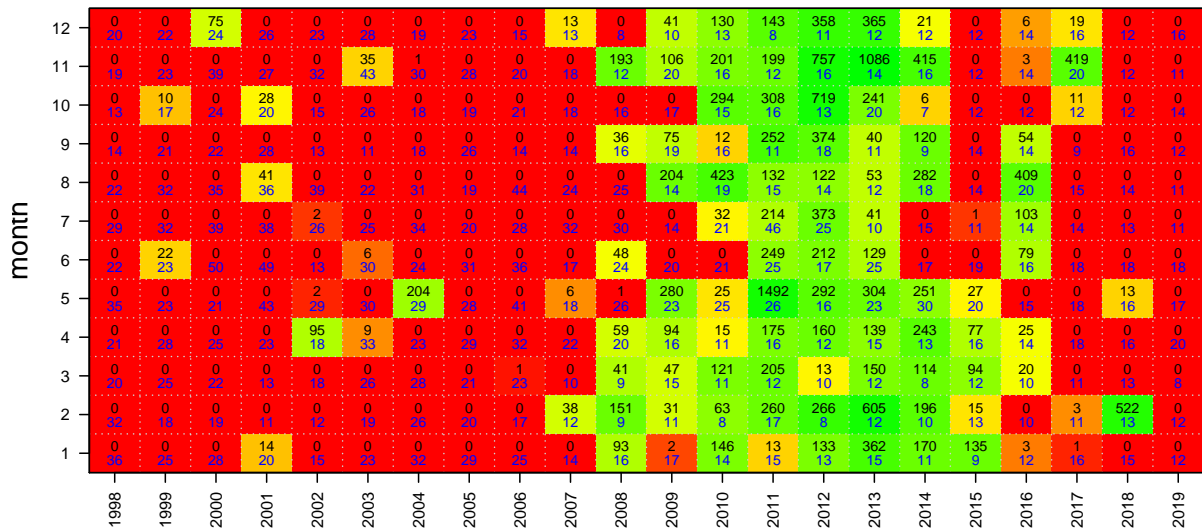
Mon Aug 10 14:58:43 2020



Saw Shark

Onboard length data

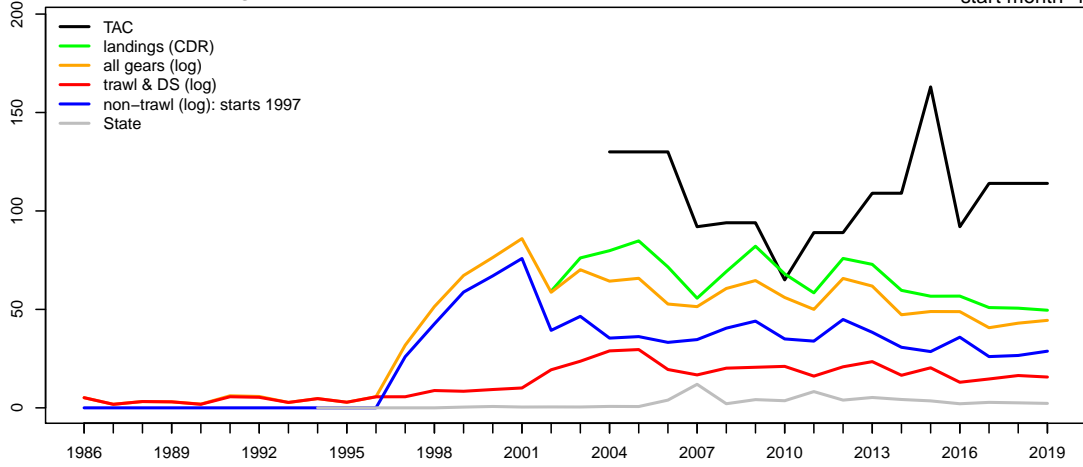
Mon Aug 10 14:58:43 2020



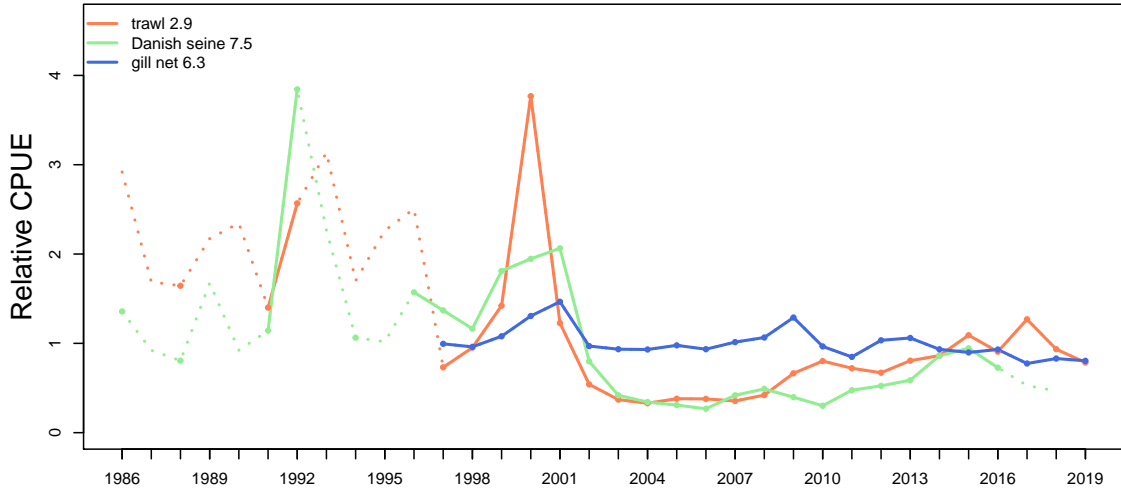
Elephantfish

TAC and landings

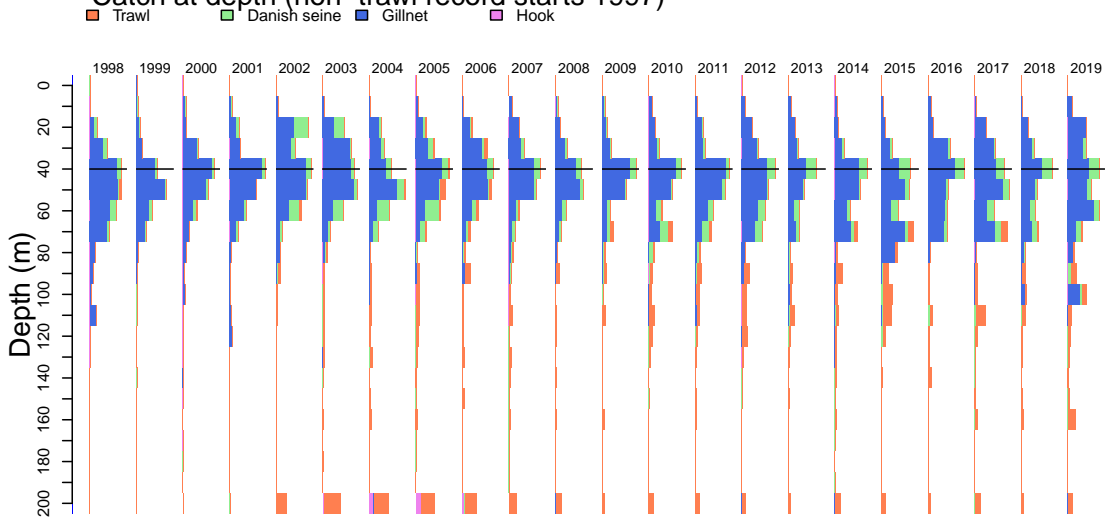
Mon Aug 10 14:58:44 2020
 region ALL unit code SHEF sa code SHEF
 37043000 37043001 37044000 37043901 37044902
 start month 1



Geometric mean CPUE & SET FIS abundance

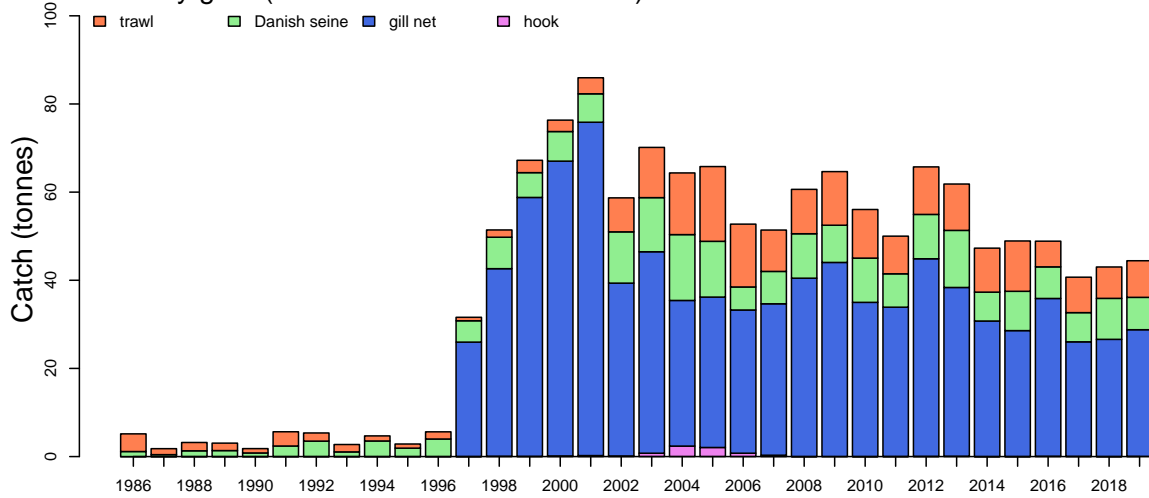


Catch at depth (non-trawl record starts 1997)

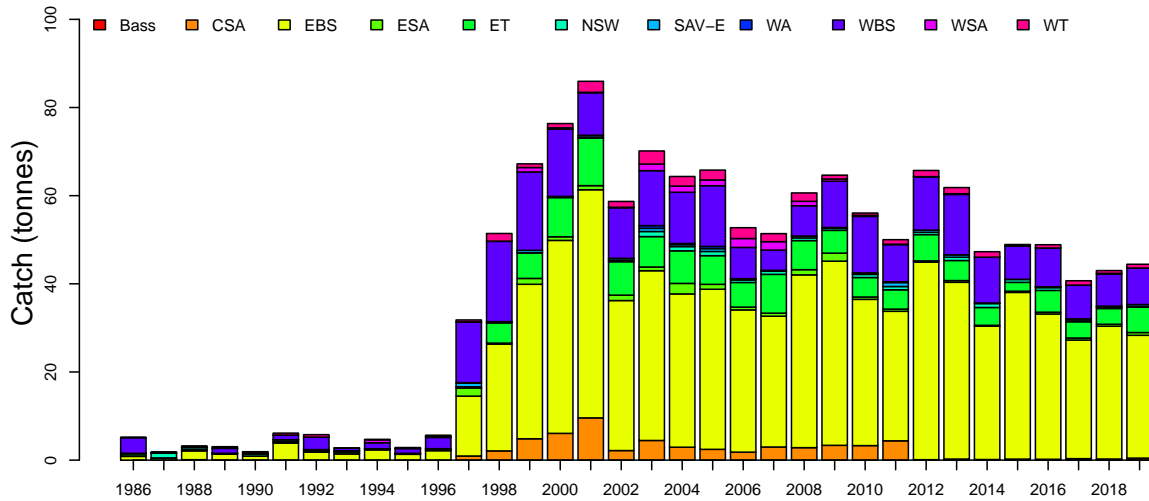


Elephantfish

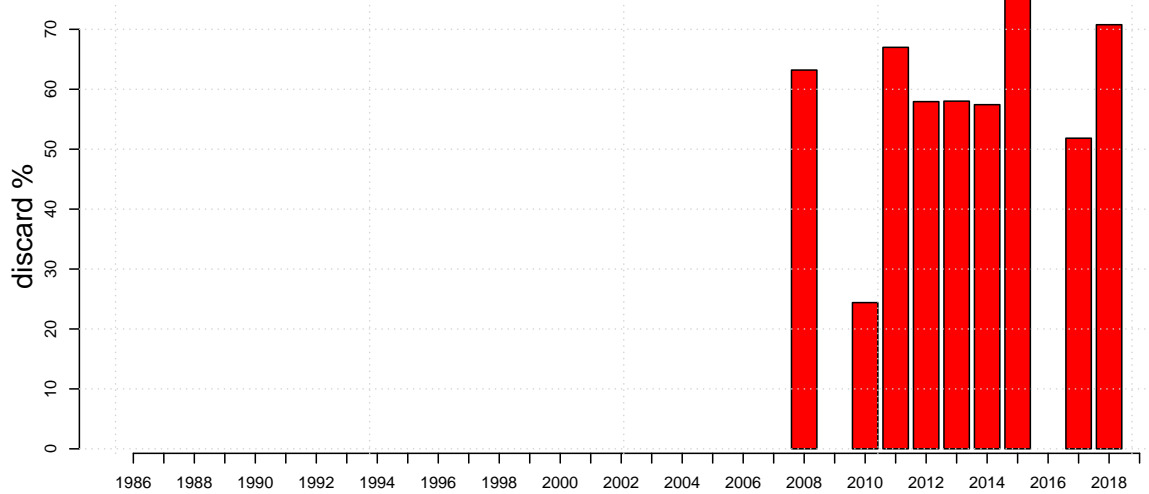
Catch by gear (non-trawl record starts 1997)



Catch by zone



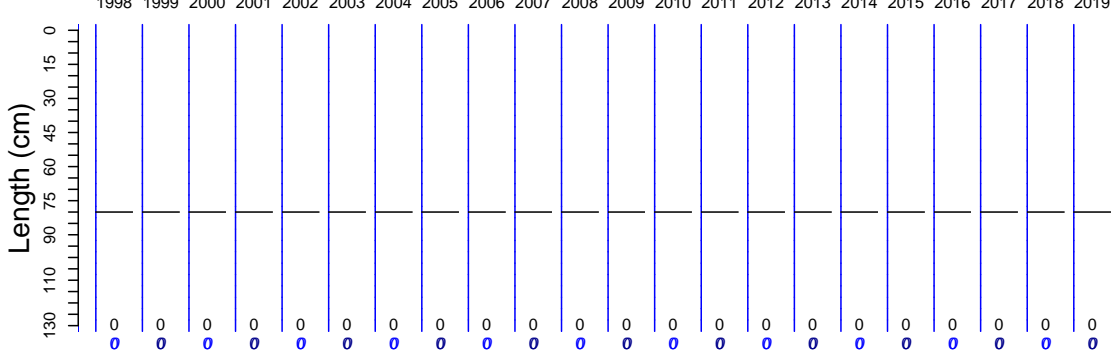
Discards



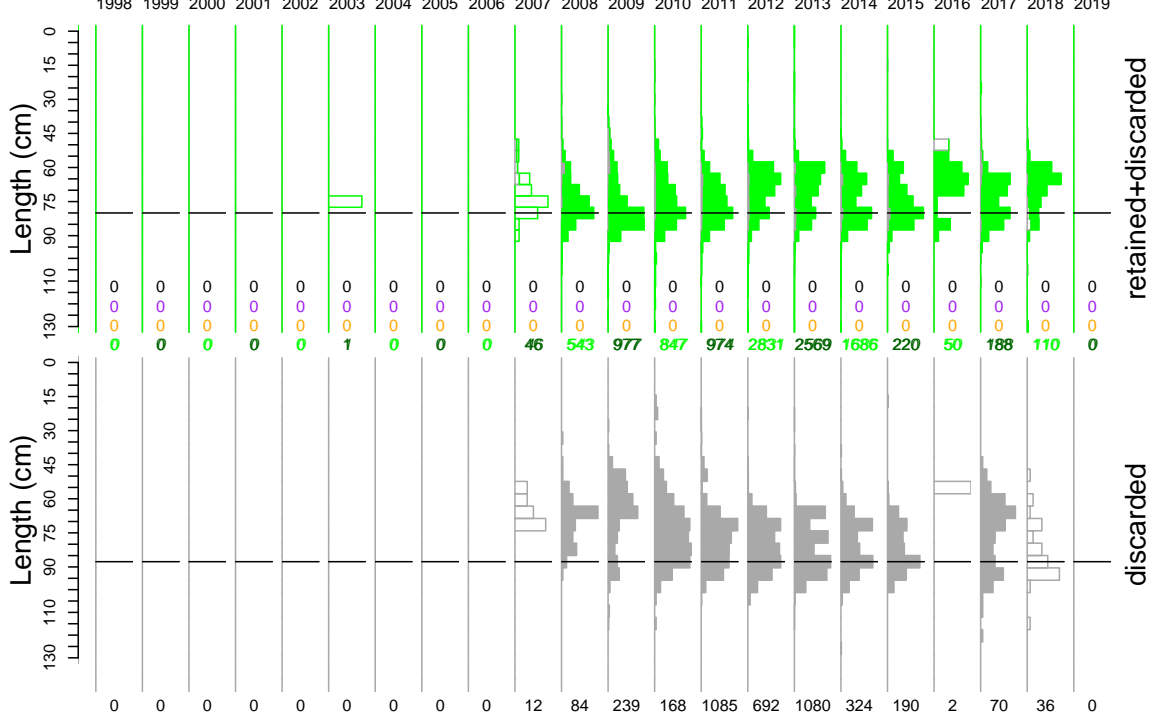
Elephantfish

Mon Aug 10 14:58:46 2020

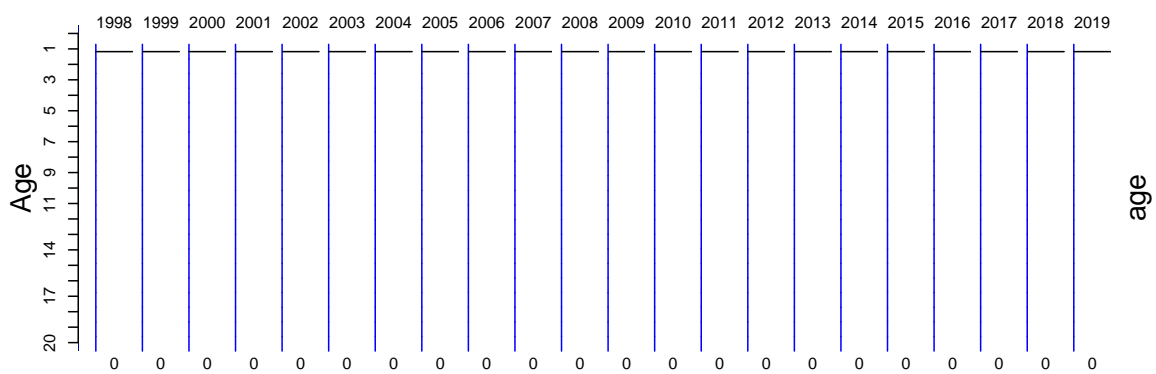
Length frequencies: ISMP Port, GAB Industry



Length frequencies: ISMP Onboard, SET FIS winter, GAB FIS, Industry



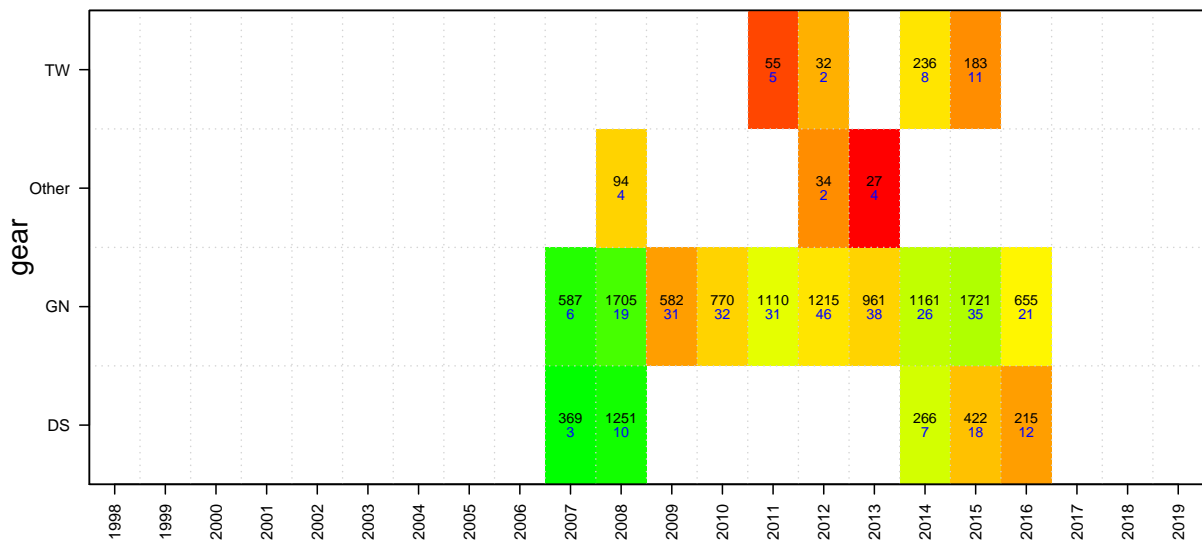
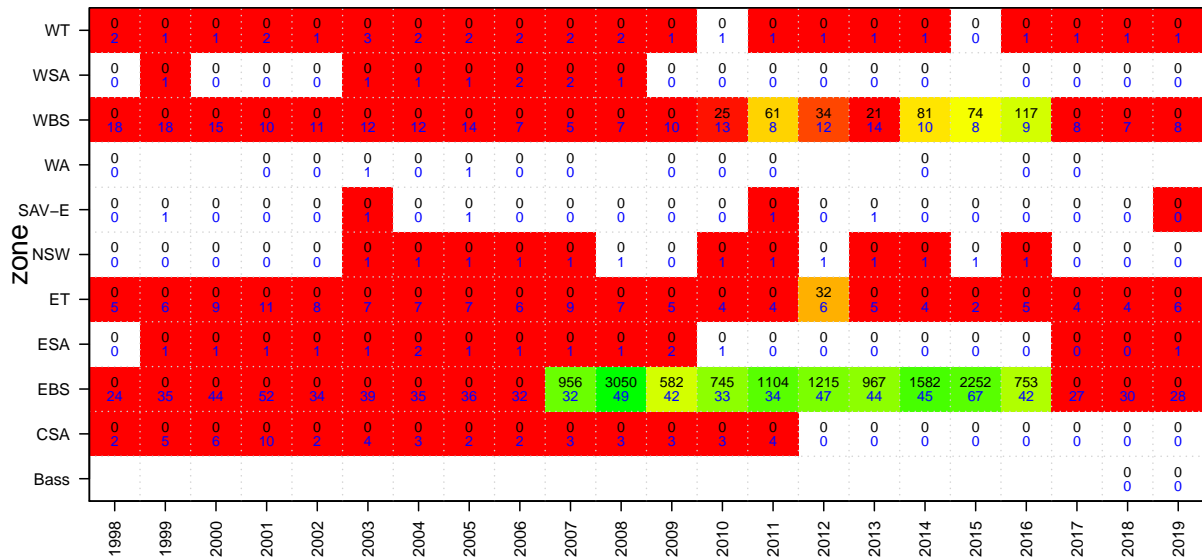
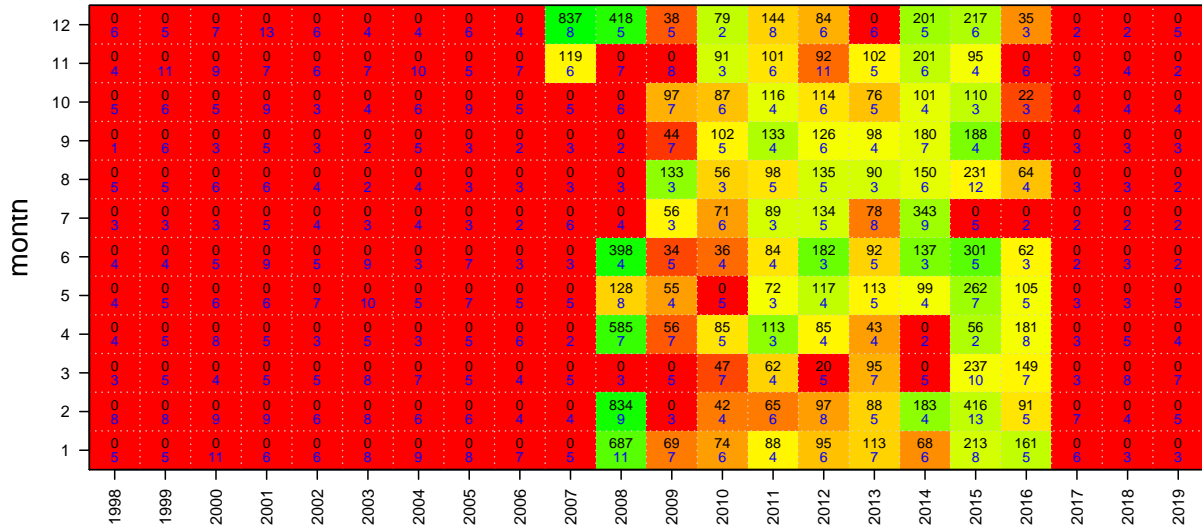
Age frequency



Elephantfish

Port length data

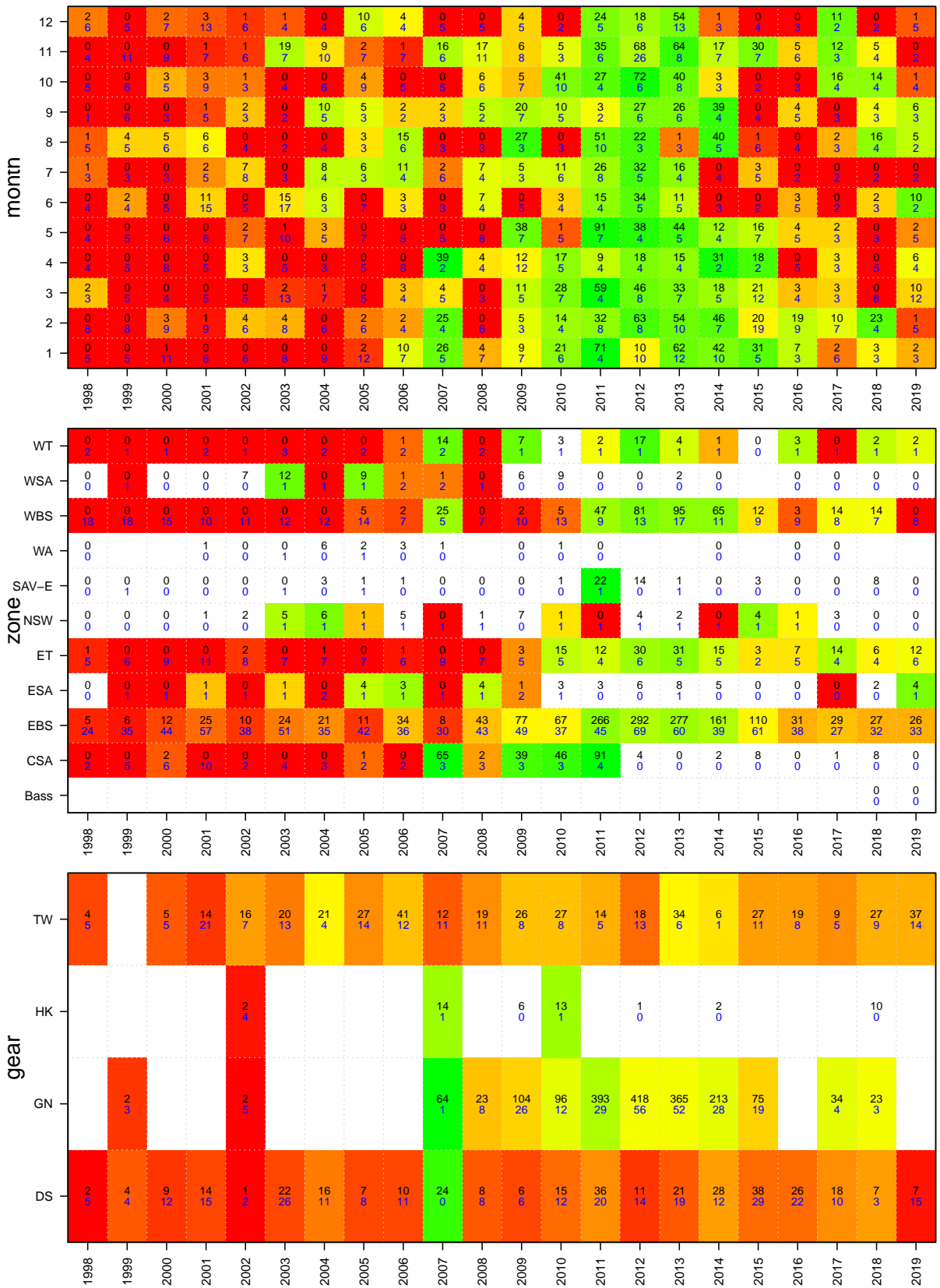
Mon Aug 10 14:58:47 2020



Elephantfish

Onboard discard weight data

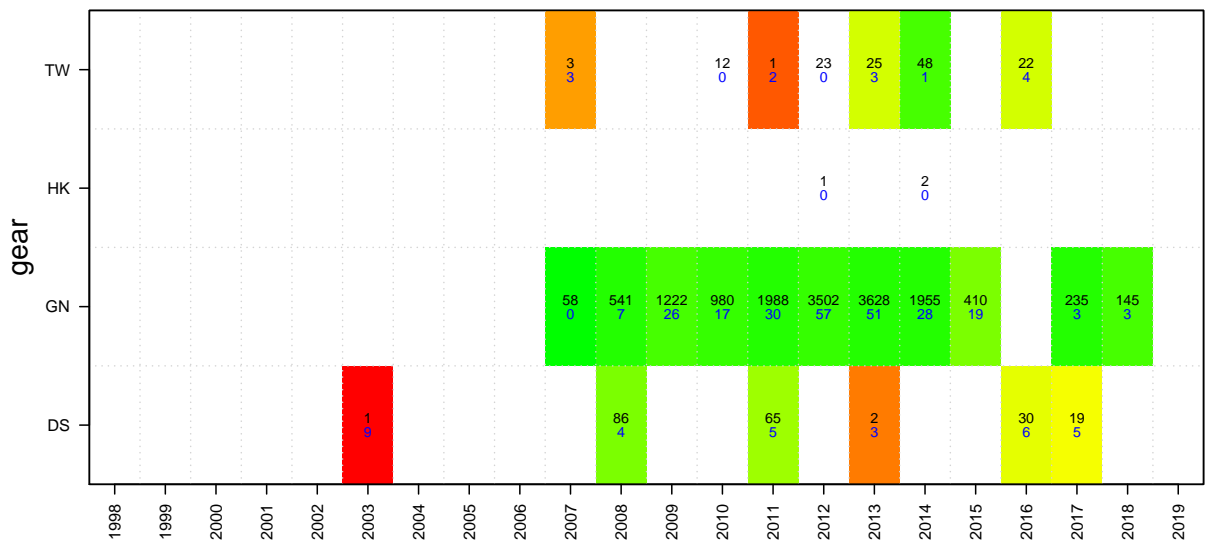
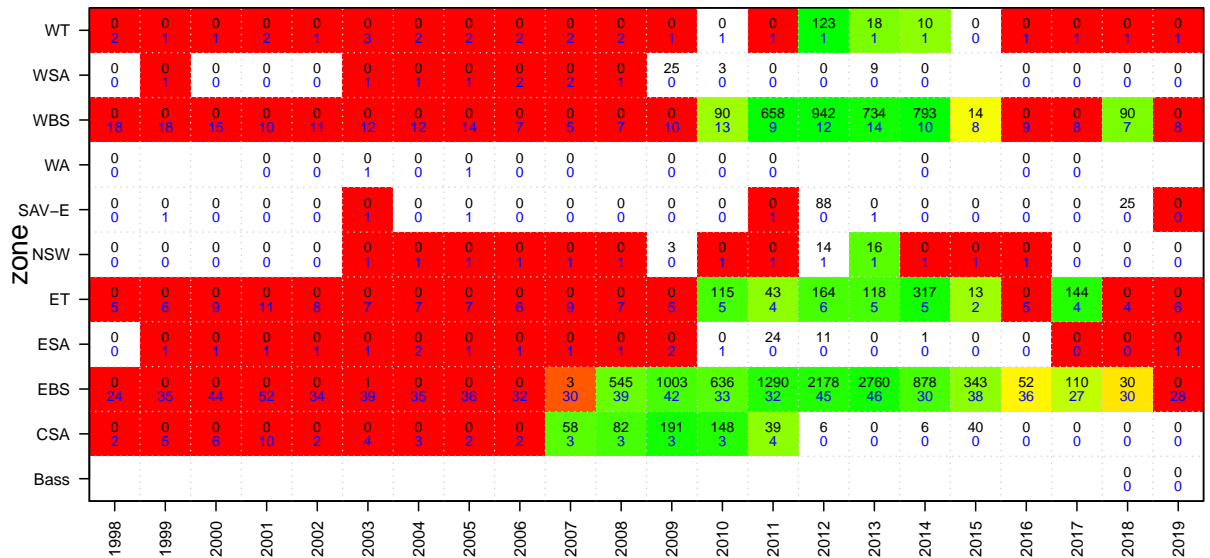
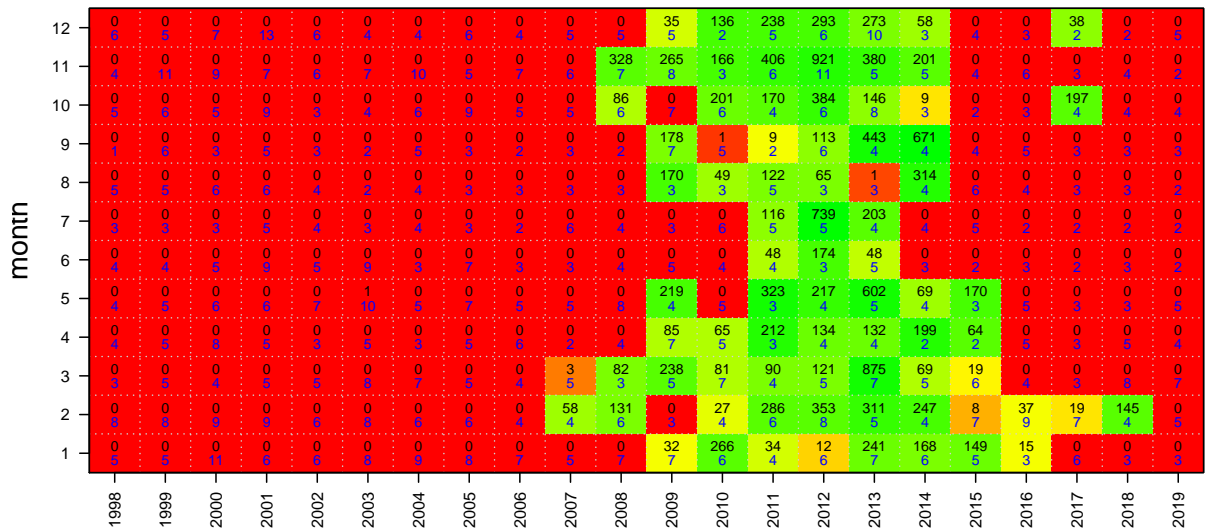
Mon Aug 10 14:58:47 2020



Elephantfish

Onboard length data

Mon Aug 10 14:58:47 2020



A Changes prior to 2020

This appendix describes the changes made to the Data Summary report in 2018 and 2019.

A.1 Changes in 2019

There were four versions of this report produced in 2019. Draft reports were presented to the SESSFRAG meeting in Melbourne in July (Thomson et al., 2019d), the SESSFRAG Data Meeting in Hobart in August (Thomson et al., 2019c) and the SERAG meeting in Hobart in October (Thomson et al., 2019b). The final version of the 2019 report was prepared for the GABRAG in Hobart in November (Thomson et al., 2019a).

A.2 November 2019

The following changes were made in (Thomson et al., 2019a) and presented to the November 2019 GABRAG meeting.

1. GABIA for 2017-2018 and 2018-2019 have now been added, and a mistake has been corrected where 2016-2017 data were accidentally doubled (only in the August 2019, not in earlier, reports). The October version of this report claimed to have solved this problem but the solution was not properly implemented and has now been corrected.

A.3 October 2019

(Thomson et al., 2019b)

This report differs from the August 2019 version, which was presented to the 2019 SESSFRAG Data meeting, as specified below.

1. It contains a note regarding a deepwater shark CAAB code (under “Changes from 2018” below) that was mistakenly omitted previously.
2. It contains a note (under “Data issues” below) about large john dory, noted and investigated during SESSFRAG Aug 2019.
3. It includes discard plots for the oreo basket, ribaldo, smooth oreos (Cascade and other) and deepwater shark, that were mistakenly omitted (although some of these contain no discard rates, e.g. deepwater shark, because the data have not provided estimates in the past)
4. The SET FIS length frequency plot has been labelled “SET FIS winter” because only the winter lengths were included in the data processing.
5. An attempt was made to add GABIA data that were missing from the August report but that was unsuccessful and was correct in this (November) version of the report
6. An error was corrected in the new code for the multi-coloured block plots, that sets cell colour to white when less than 10% of the total catch for the year was taken from that cell. The plots presented in August 2019 evaluated percentage catch by row, instead of by column (i.e. year).
7. Tables have been added that show quota species for which the difference between the logbook total catch, and the CDR total catch, differs by more than 25% in any of the most recent five years.
8. Information regarding sub-zones has been added to the captions of the maps that show zonation schemes, and a list of changes to the zone schemes as well as possible variations

from other authors or earlier work, has been added.

9. A table showing the CAAB codes used for each species or species groups has been added.

A.4 July and August 2019

The July (Thomson et al., 2019d) and August (Thomson et al., 2019c) reports differ from the 2018 report (Thomson et al., 2018b) in that:

1. Data for 2018 have been added (along with a small amount of additional 2017 data that had not yet been entered into the AFMA database prior to the 2017 summary);
2. AFMA have made numerous changes to their observer database, affecting data for all years, and correcting entries in most of the important fields. This included correction of the royal red prawn length measurements in the observer dataset, many of which were erroneously recorded in mm instead of cm.
3. State catches for 2018 for all states have been added, the data from Victoria for 2017 is also new because it was unavailable for the 2017 data summary report.
4. CSIRO have reviewed their zone definitions and found that there was an overlap between the ECDW zone (SET zone 70) and NSW (SET zone 10). We therefore separated ECDW from the SET schema. Malcolm Haddon has used an alternative zone schema for blue-eye trevalla that aligns with the SET zones. We have used that system, and this has introduced a new zone named "North" that loosely corresponds to ECDW. The old ECDW zone is still used for alfonsino.
5. We also examined the data selection process used in this report and chose to stop eliminating records that had missing data (such as depth, or position) wherever possible.
6. Port data, and age data, do not include a lat-long position where the samples were caught, instead, a zone of capture is 'provided'. That zone field can have difficult to interpret entries (such as 'east' or '10-20'); or shark samples might be given a SET zone that spans two shark zones. We revised the algorithm that interprets this data, in some cases making small corrections that change the zones to which some data were allocated.
7. We have revised the process that scales port as well as onboard collected length frequencies using the ratio of the weight of fish sampled to the weight of the whole catch. It was found that this ratio was sometimes larger than one, either because the sample weight was larger than the catch weight (perhaps the entries were switched) or the value was expressed as a percentage. The sample weight entry in the Port data was sometimes '9999' which presumably was meant to indicate 'no data'. All such entries, as well as those for which data were missing, were changed to having a ratio of one so that the length measurements are used, but no scaling up is performed. This change has altered the appearance of some length frequencies in this report.
8. A gear code 'OTM' (midwater trawl) used in the Observer database has been added to the records that we recognise as trawl records.
9. Some species, that are assessed separately in the east and the west despite having an aggregated quota (e.g. jackass morwong), were previously aggregated in this report. We have separated all such datasets into east versus west, but this has resulted in some early state catches no longer appearing because those were not available in disaggregated

form.

10. Port and age data for ocean perch do not contain depth information and therefore cannot be attributed to either inshore or offshore ocean perch. Previous versions of this report plotted the same, aggregated, port and age data on both the inshore and offshore plots, but this report shows it on neither. In future, an additional, aggregated set of plots for inshore plus offshore ocean perch might be informative.
11. Data summaries have been added for two non-quota species: king dory and frostfish. Interest in those species was expressed during SESSFRAG meetings in February 2019.
12. The coloured square plots that illustrate the level of sampling effort in relation to catches have been altered so that cells that have a small amount of catch (less than 10% of the total for the year) are not given a colour because sampling in those cells is unimportant.
13. GAB industry sampling for 2009-June 2012 was reported twice in previous versions of this report. The data were in both the AFMA Observer database and included as external GAB industry files that were obtained from Fishwell. The external file is no longer being used and the samples appear as ISMP observer data only (it is not yet clear whether these data were industry collected, or AFMA collected - AFMA are looking into the question).
14. The CAAB codes "37 044902" and "37 0449000" (spookfishes) have been added to the "elephant fish" quota basket, after consultation with AFMA. However, neither appear in the logbook dataset or the Observer dataset (neither port nor onboard). The age, and CDR datasets do not use CAAB codes. This change therefore has no effect on data processing.
15. The "other sharks" CAAB code, 37990003, has been removed from the deepwater shark basket given advice from Dan Corrie and John Garvey (AFMA) that the code would include many species that are not deepwater sharks. For 1974 to 1984 the "Other shark" category included 100% of the catch previously attributed to deepwater shark. Between 1985 and 2004 the percentage dropped steadily to 7%, remaining between 2% and 12% until 2012, after which it remained below 2.5% (the final year examined was 2018).
16. Fish Ageing Services have made numerous corrections to their database, including changes to the 'year of capture' for some records. They have added a text field for sex (previously numeric, 1=male, 2=female) to avoid misinterpretation. They have standardised the gear codes used in their 'gear of capture' field.
17. There is more industry (GABIA) collected data for Bight redfish and deepwater flathead for 2017 because the raw data file was re-analysed by CSIRO and fewer records were discarded because of missing data fields.

B Data anomalies in previous reports

B.1 Data issues for 2018 in 2019

Anomalies noted in the data in 2019 include:

1. Last year's report showed anomalously deep fishing for some species, especially redfish, that resulted from a single vessel reporting a credible minimum depth of capture along with a erroneously deep maximum depth. The average depth (which we display in this report), was therefore unusually deep. Those records were corrected by removing the maximum depth and only using the shallower depth, which seems to have resulted in a 'spike' at relatively shallow depth for Redfish and to a lesser extent some other species. At the same time, anomalously deep records persist in the 2018 dataset.
2. There is an anomalous spike in the depth profile for Royal Red Prawn at approximately 300m.
3. There are a surprisingly large number of very large Jackass Morwong. These are predominantly caught offshore (not shown).
4. The 2018 onboard, and to some extent Port, length frequency is skewed towards larger fish. This does not seem to be an artefact of skewed sampling by zone or by depth nor was an error introduced through conversion between length types (the samples are all total lengths, as they have been in the past).

C Zone definitions

The zones are defined by sets of polygons, which are in turn defined by four vertices given by two latitudes and four longitudes (Table C.1).

Table C.1: Zones names, zone numbers, and the vertices of the polygons that define the zones within each zone scheme. Some zones have been divided into sub-zones.

Scheme	Code	Num	SubZone	WLONG	ELONG	NWLAT	NELAT	SWLAT	SELAT
SEF	NSW	10	10	149.00	160.00	-33.583	-33.583	-35.300	-35.300
SEF	NSW	10	10	149.00	164.00	-35.300	-35.300	-36.750	-36.750
SEF	EBass	20	20	148.73	155.00	-36.750	-36.750	-40.750	-40.750
SEF	EBass	20	20	148.32	148.73	-38.400	-37.750	-40.750	-40.750
SEF	EBass	20	20	148.00	148.32	-38.400	-38.400	-40.750	-40.750
SEF	ETas	30	30	148.00	154.00	-40.750	-40.750	-48.000	-48.000
SEF	ETas	30	30	147.00	148.00	-42.000	-40.750	-48.000	-48.000
SEF	WTas	40	40	138.13	144.00	-40.000	-40.000	-48.000	-48.000
SEF	WTas	40	40	144.00	146.00	-40.000	-42.000	-48.000	-48.000
SEF	WTas	40	40	146.00	147.00	-42.000	-42.000	-48.000	-48.000
SEF	WBass	50	50	138.13	144.00	-34.000	-34.000	-40.000	-40.000
SEF	Bass	60	61	148.00	148.32	-37.500	-37.500	-38.400	-38.400
SEF	Bass	60	61	148.32	148.73	-37.500	-37.500	-38.400	-37.750
SEF	Bass	60	62	144.00	146.00	-37.500	-37.500	-40.000	-42.000
SEF	Bass	60	62	146.00	147.00	-37.500	-37.500	-42.000	-42.000
SEF	Bass	60	61	147.00	148.00	-37.500	-37.500	-42.000	-40.750
SEF	GAB	80	81	115.00	121.00	-30.000	-30.000	-42.000	-42.000
SEF	GAB	80	82	121.00	129.00	-30.000	-30.000	-42.000	-42.000
SEF	GAB	80	83	129.00	133.00	-30.000	-30.000	-42.000	-42.000
SEF	GAB	80	84	133.00	136.00	-30.000	-30.000	-42.000	-42.000
SEF	GAB	80	85	136.00	138.13	-30.000	-30.000	-42.000	-42.000
SEF	North	90	91	148.00	157.00	-28.200	-28.200	-33.583	-33.583
SEF	North	90	92	148.00	157.00	-21.000	-21.000	-28.200	-28.200
SEF	North	90	71	157.00	164.00	-21.000	-21.000	-33.583	-33.583
ECDW	ECDW	70	70	154.66	163.40	-24.490	-24.490	-33.583	-33.583
ECDW	ECDW	70	70	153.27	154.66	-33.583	-30.000	-33.583	-33.583
ECDW	ECDW	70	70	156.17	163.40	-33.583	-33.583	-35.300	-35.300
SHK	WA	0	0	120.00	129.00	-31.000	-31.000	-44.000	-44.000
SHK	WSA	10	10	129.00	134.00	-31.000	-31.000	-44.000	-44.000
SHK	WSA	10	10	134.00	135.00	-31.000	-31.000	-33.000	-33.000
SHK	CSA	20	20	134.00	135.00	-33.000	-33.000	-44.000	-44.000
SHK	CSA	20	20	135.00	139.00	-31.000	-31.000	-44.000	-44.000
SHK	CSA	20	20	139.00	140.00	-31.000	-31.000	-37.000	-37.000
SHK	ESA	30	31	139.00	141.00	-37.000	-37.000	-41.000	-41.000
SHK	SAV-E	30	32	141.00	143.00	-37.000	-37.000	-41.000	-41.000

SHK	WBS	40	40	143.00	146.00	-37.000	-37.000	-41.000	-41.000
SHK	EBS	50	50	146.00	165.00	-37.500	-37.500	-41.000	-41.000
SHK	WT	60	60	139.00	146.00	-41.000	-41.000	-50.000	-50.000
SHK	ET	70	70	146.00	165.00	-41.000	-41.000	-50.000	-50.000
SHK	NSW	80	80	146.00	165.00	-20.000	-20.000	-37.500	-37.500
GEM	GEMEAST	100	100	146.37	148.00	-37.500	-37.500	-42.000	-40.750
GEM	GEMEAST	100	100	148.00	148.32	-37.500	-37.500	-38.400	-38.400
GEM	GEMEAST	100	100	148.32	148.73	-37.500	-37.500	-38.400	-37.750
GEM	GEMEAST	100	100	147.00	148.00	-42.000	-40.750	-48.000	-48.000
GEM	GEMEAST	100	100	148.00	154.00	-40.750	-40.750	-48.000	-48.000
GEM	GEMEAST	100	100	148.00	148.32	-38.400	-38.400	-40.750	-40.750
GEM	GEMEAST	100	100	148.32	148.73	-38.400	-37.750	-40.750	-40.750
GEM	GEMEAST	100	100	148.73	155.00	-36.750	-36.750	-40.750	-40.750
GEM	GEMEAST	100	100	149.00	156.17	-33.583	-33.583	-35.300	-35.300
GEM	GEMEAST	100	100	149.00	164.00	-35.300	-35.300	-36.750	-36.750
GEM	GEMEAST	100	100	146.00	147.00	-42.000	-42.000	-48.000	-48.000
GEM	GEMEAST	100	100	138.13	144.00	-42.000	-42.000	-48.000	-48.000
GEM	GEMEAST	100	100	144.00	146.00	-42.000	-42.000	-48.000	-48.000
GEM	GEMWEST	150	150	138.13	144.00	-34.000	-34.000	-40.000	-40.000
GEM	GEMWEST	150	150	138.13	144.00	-40.000	-40.000	-42.000	-42.000
GEM	GEMWEST	150	150	144.00	146.00	-40.000	-42.000	-42.000	-42.000
GEM	GEMWEST	150	150	144.00	146.00	-37.500	-37.500	-40.000	-42.000
GEM	GEMWEST	150	150	146.00	146.37	-37.500	-37.500	-42.000	-42.000
GEM	GEMWEST	150	150	115.00	138.13	-30.000	-30.000	-42.000	-42.000
ORO	East	10	10	146.37	155.00	-39.500	-39.500	-43.000	-43.000
ORO	South	20	21	140.00	146.37	-42.000	-42.000	-45.000	-45.000
ORO	South	20	22	146.37	149.50	-43.000	-43.000	-45.000	-45.000
ORO	PED	20	23	146.37	149.50	-44.000	-44.000	-45.000	-45.000
ORO	West	30	30	138.13	146.37	-35.000	-35.000	-42.000	-42.000
ORO	C	40	40	150.17	150.77	-43.701	-43.701	-44.136	-44.136
ORO	NER	50	50	146.37	164.00	-33.583	-33.583	-39.500	-39.500
ORO	GAB	60	60	115.13	138.13	-31.000	-31.000	-41.000	-41.000
ORO	STR	70	70	146.50	150.00	-46.434	-46.434	-48.000	-48.000

References

- Althaus, F. (2020). Sharks: data extracts from recreational catch reports School Shark, Gummy Shark and Sawshark. July 2020.
- Althaus, F., Burch, P., and Thomson, R. (2020). SESSF catches and discards for TAC purposes using data until 2019. Prepared for the SESSFRAG Data Meeting, 25-26 August 2020.
- Deng, R., Burch, P., and Thomson, R. (2020). Integrated scientific monitoring program for the Southern and Eastern Scalefish and Shark Fishery – discards for 2019. Prepared for the SESSFRAG meeting, 25-26 August 2020.
- Peel, D., Bravington, M. V., Kelly, N., Wood, S. N., and Knuckey, I. (2013). A model-based approach to designing a fishery-independent survey. *Journal of agricultural, biological, and environmental statistics*, 18(1):1–21.
- Sporcic, M. (2020). Draft CPUE standardizations for selected SESSF Species (data to 2019), Hobart, 332 p.
- Thomson, R., Deng, R., and Castillo-Jordán, C. (2018a). Integrated scientific monitoring program for the Southern and Eastern Scalefish and Shark Fishery – discards for 2016.
- Thomson, R., Fuller, M., Deng, R., Althaus, F., and Burch, P. (2019a). Data summary for the Southern and Eastern Scalefish and Shark Fishery: Logbook, landings and observer data to 2018. Prepared for GABRAG, 21 November 2019, Hobart.
- Thomson, R., Fuller, M., Deng, R., Althaus, F., and Burch, P. (2019b). Data summary for the Southern and Eastern Scalefish and Shark Fishery: Logbook, landings and observer data to 2018. Presented to the SERAG meeting, Hobart, 20-22 October 2019.
- Thomson, R., Fuller, M., Deng, R., Althaus, F., and Burch, P. (2019c). Data summary for the Southern and Eastern Scalefish and Shark Fishery: Logbook, landings and observer data to 2018. Presented to the SESSFRAG Data Meeting, Hobart, 20-22 August 2019.
- Thomson, R., Fuller, M., Deng, R., Althaus, F., and Burch, P. (2019d). Data summary for the Southern and Eastern Scalefish and Shark Fishery: Logbook, landings and observer data to 2018. Presented to the SESSFRAG Meeting, Melbourne, 31 July 2019.
- Thomson, R., Fuller, M., Deng, R., Althaus, F., Burch, P., and Castillo-Jordán, C. (2018b). Data summary for the Southern and Eastern Scalefish and Shark Fishery: Logbook, landings and observer data to 2017. Presented to the SESSFRAG Data meeting, Hobart, 8-10 August 2018.

CONTACT US

t 1300 363 400
+61 3 9545 2176
e csiroenquiries@csiro.au
w www.csiro.au

WE DO THE EXTRAORDINARY EVERY DAY

We innovate for tomorrow and help improve today – for our customers, all Australians and the world.

Our innovations contribute billions of dollars to the Australian economy every year. As the largest patent holder in the nation, our vast wealth of intellectual property has led to more than 150 spin-off companies.

With more than 5,000 experts and a burning desire to get things done, we are Australia's catalyst for innovation. WE IMAGINE. WE COLLABORATE. WE INNOVATE.

FOR FURTHER INFORMATION

CSIRO Oceans and Atmosphere

Paul Burch
t +61 3 6232 5394
e Paul.Burch@csiro.au
w Oceans and Atmosphere